Redland CITY COUNCIL

WATER NETSERV PLAN

Legend

Sewer connection area

- Capalaba - Existing
- Cleveland - Existing
- Cleveland - Future
- Dunwich - Existing
- Mount Cotton - Existing
- Point Lookout - Existing
- Point Lookout - Future
- Thorneside - Existing
- Thorneside - Future
- Victoria Point - Existing
- Victoria Point - Future
- Priority infrastructure area
- Property boundary
- Map extent

Approximate Scale at A3
1:12,500

0 125 250 500
Meters

Disclaimer:

Some information shown on this drawing may be inaccurate. Users should take appropriate measures to verify any information obtained from this drawing.This drawing shall not be reproduced either in part or full without Redland City Council approval

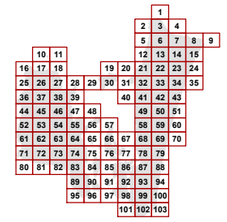

Sewer connection area

Map NSV-02- 1

N

Redland CITY COUNCIL

WATER NETSERV PLAN



Legend

Sewer connection area

- Capalaba - Existing
- Cleveland - Existing
- Cleveland - Future
- Dunwich - Existing
- Mount Cotton - Existing
- Point Lookout - Existing
- Point Lookout - Future
- Thorneside - Existing
- Thorneside - Future
- Victoria Point - Existing
- Victoria Point - Future
- Priority infrastructure area
- Property boundary
- Map extent

Approximate Scale at A3
1:12,500

0 125 250 500
Meters

Disclaimer:

Some information shown on this drawing may be inaccurate. Users should take appropriate measures to verify any information obtained from this drawing.This drawing shall not be reproduced either in part or full without Redland City Council approval

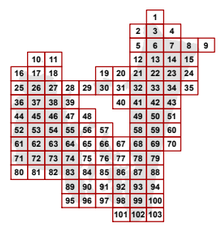

Sewer connection area

Map NSV-02- 2

N

Redland CITY COUNCIL

WATER NETSERV PLAN

Legend

Sewer connection area

- Capalaba - Existing
- Cleveland - Existing
- Cleveland - Future
- Dunwich - Existing
- Mount Cotton - Existing
- Point Lookout - Existing
- Point Lookout - Future
- Thorneside - Existing
- Thorneside - Future
- Victoria Point - Existing
- Victoria Point - Future
- Priority infrastructure area
- Property boundary
- Map extent

Approximate Scale at A3
1:12,500

0 125 250 500
Meters

Disclaimer:

Some information shown on this drawing may be inaccurate. Users should take appropriate measures to verify any information obtained from this drawing.This drawing shall not be reproduced either in part or full without Redland City Council approval

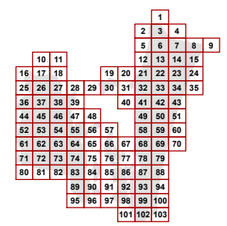

Sewer connection area

Map NSV-02- 3

N

Redland CITY COUNCIL

WATER NETSERV PLAN

Legend

Sewer connection area

- Capalaba - Existing
- Cleveland - Existing
- Cleveland - Future
- Dunwich - Existing
- Mount Cotton - Existing
- Point Lookout - Existing
- Point Lookout - Future
- Thorneside - Existing
- Thorneside - Future
- Victoria Point - Existing
- Victoria Point - Future
- Priority infrastructure area
- Property boundary
- Map extent

Approximate Scale at A3
1:12,500

0 125 250 500
Meters

Disclaimer:

Some information shown on this drawing may be inaccurate. Users should take appropriate measures to verify any information obtained from this drawing.This drawing shall not be reproduced either in part or full without Redland City Council approval

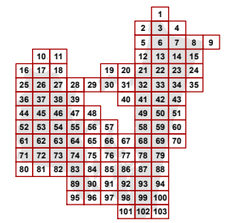

Sewer connection area

Map NSV-02- 4

N

Redland CITY COUNCIL

WATER NETSERV PLAN

Legend

Sewer connection area

- Capalaba - Existing
- Cleveland - Existing
- Cleveland - Future
- Dunwich - Existing
- Mount Cotton - Existing
- Point Lookout - Existing
- Point Lookout - Future
- Thorneside - Existing
- Thorneside - Future
- Victoria Point - Existing
- Victoria Point - Future
- Priority infrastructure area
- Property boundary
- Map extent

Approximate Scale at A3
1:12,500

0 125 250 500
Meters

Disclaimer:

Some information shown on this drawing may be inaccurate. Users should take appropriate measures to verify any information obtained from this drawing.This drawing shall not be reproduced either in part or full without Redland City Council approval

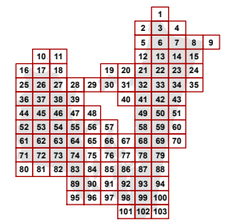

Sewer connection area

Map NSV-02- 5

N

Redland CITY COUNCIL

WATER NETSERV PLAN

Legend

Sewer connection area

- Capalaba - Existing
- Cleveland - Existing
- Cleveland - Future
- Dunwich - Existing
- Mount Cotton - Existing
- Point Lookout - Existing
- Point Lookout - Future
- Thorneside - Existing
- Thorneside - Future
- Victoria Point - Existing
- Victoria Point - Future
- Priority infrastructure area
- Property boundary
- Map extent

Approximate Scale at A3
1:12,500

0 125 250 500

Meters

Disclaimer:

Some information shown on this drawing may be inaccurate. Users should take appropriate measures to verify any information obtained from this drawing.This drawing shall not be reproduced either in part or full without Redland City Council approval

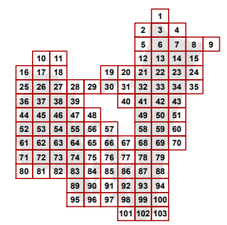

Sewer connection area

Map NSV-02- 6

N

Redland CITY COUNCIL

WATER NETSERV PLAN

Legend

Sewer connection area

- Capalaba - Existing
- Cleveland - Existing
- Cleveland - Future
- Dunwich - Existing
- Mount Cotton - Existing
- Point Lookout - Existing
- Point Lookout - Future
- Thorneside - Existing
- Thorneside - Future
- Victoria Point - Existing
- Victoria Point - Future
- Priority infrastructure area
- Property boundary
- Map extent

Approximate Scale at A3
1:12,500

0 125 250 500
Meters

Disclaimer:

Some information shown on this drawing may be inaccurate. Users should take appropriate measures to verify any information obtained from this drawing.This drawing shall not be reproduced either in part or full without Redland City Council approval

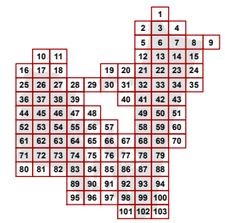

Sewer connection area

Map NSV-02- 7

N

Redland CITY COUNCIL

WATER NETSERV PLAN

Legend

Sewer connection area

- Capalaba - Existing
- Cleveland - Existing
- Cleveland - Future
- Dunwich - Existing
- Mount Cotton - Existing
- Point Lookout - Existing
- Point Lookout - Future
- Thorneside - Existing
- Thorneside - Future
- Victoria Point - Existing
- Victoria Point - Future
- Priority infrastructure area
- Property boundary
- Map extent

Approximate Scale at A3
1:12,500

0 125 250 500

Meters

Disclaimer:

Some information shown on this drawing may be inaccurate. Users should take appropriate measures to verify any information obtained from this drawing.This drawing shall not be reproduced either in part or full without Redland City Council approval

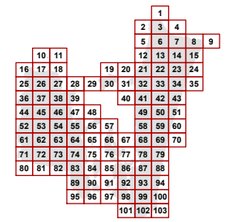

Sewer connection area

Map NSV-02- 8

N



Redland CITY COUNCIL

WATER NETSERV PLAN

Legend

Sewer connection area

- Capalaba - Existing
- Cleveland - Existing
- Cleveland - Future
- Dunwich - Existing
- Mount Cotton - Existing
- Point Lookout - Existing
- Point Lookout - Future
- Thorneside - Existing
- Thorneside - Future
- Victoria Point - Existing
- Victoria Point - Future
- Priority infrastructure area
- Property boundary
- Map extent

Approximate Scale at A3
1:12,500

0 125 250 500
Meters

Disclaimer:

Some information shown on this drawing may be inaccurate. Users should take appropriate measures to verify any information obtained from this drawing.This drawing shall not be reproduced either in part or full without Redland City Council approval

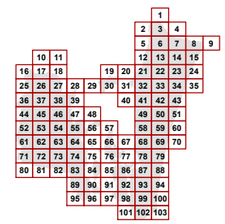

Sewer connection area

Map NSV-02- 9

N

Redland CITY COUNCIL

WATER NETSERV PLAN

Legend

Sewer connection area

- Capalaba - Existing
- Cleveland - Existing
- Cleveland - Future
- Dunwich - Existing
- Mount Cotton - Existing
- Point Lookout - Existing
- Point Lookout - Future
- Thorneside - Existing
- Thorneside - Future
- Victoria Point - Existing
- Victoria Point - Future
- Priority infrastructure area
- Property boundary
- Map extent

Approximate Scale at A3
1:12,500

0 125 250 500
Meters

Disclaimer:

Some information shown on this drawing may be inaccurate. Users should take appropriate measures to verify any information obtained from this drawing.This drawing shall not be reproduced either in part or full without Redland City Council approval

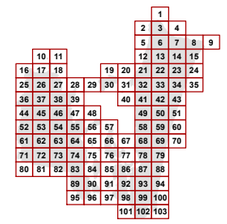

Sewer connection area

Map NSV-02- 10

N

Redland CITY COUNCIL

WATER NETSERV PLAN

Legend

Sewer connection area

- Capalaba - Existing
- Cleveland - Existing
- Cleveland - Future
- Dunwich - Existing
- Mount Cotton - Existing
- Point Lookout - Existing
- Point Lookout - Future
- Thorneside - Existing
- Thorneside - Future
- Victoria Point - Existing
- Victoria Point - Future
- Priority infrastructure area
- Property boundary
- Map extent

Approximate Scale at A3
1:12,500

0 125 250 500
Meters

Disclaimer:

Some information shown on this drawing may be inaccurate. Users should take appropriate measures to verify any information obtained from this drawing.This drawing shall not be reproduced either in part or full without Redland City Council approval

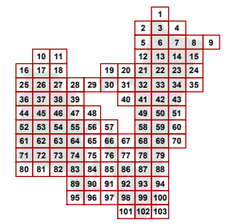

Sewer connection area

Map NSV-02- 11

N

Redland CITY COUNCIL

WATER NETSERV PLAN

Legend

Sewer connection area

- Capalaba - Existing
- Cleveland - Existing
- Cleveland - Future
- Dunwich - Existing
- Mount Cotton - Existing
- Point Lookout - Existing
- Point Lookout - Future
- Thorneside - Existing
- Thorneside - Future
- Victoria Point - Existing
- Victoria Point - Future
- Priority infrastructure area
- Property boundary
- Map extent

Approximate Scale at A3
1:12,500

0 125 250 500

Meters

Disclaimer:

Some information shown on this drawing may be inaccurate. Users should take appropriate measures to verify any information obtained from this drawing.This drawing shall not be reproduced either in part or full without Redland City Council approval

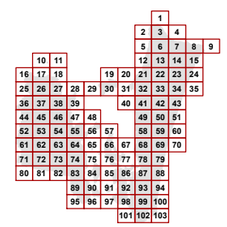

Sewer connection area

Map NSV-02- 12

N



Redland CITY COUNCIL

WATER NETSERV PLAN

Legend

Sewer connection area

- Capalaba - Existing
- Cleveland - Existing
- Cleveland - Future
- Dunwich - Existing
- Mount Cotton - Existing
- Point Lookout - Existing
- Point Lookout - Future
- Thorneside - Existing
- Thorneside - Future
- Victoria Point - Existing
- Victoria Point - Future
- Priority infrastructure area
- Property boundary
- Map extent

Approximate Scale at A3
1:12,500

0 125 250 500

Meters

Disclaimer:

Some information shown on this drawing may be inaccurate. Users should take appropriate measures to verify any information obtained from this drawing.This drawing shall not be reproduced either in part or full without Redland City Council approval

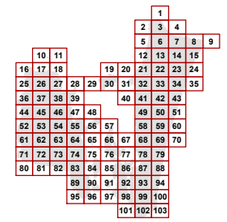

Sewer connection area

Map NSV-02- 13

N

Redland CITY COUNCIL

WATER NETSERV PLAN

Legend

Sewer connection area

- Capalaba - Existing
- Cleveland - Existing
- Cleveland - Future
- Dunwich - Existing
- Mount Cotton - Existing
- Point Lookout - Existing
- Point Lookout - Future
- Thorneside - Existing
- Thorneside - Future
- Victoria Point - Existing
- Victoria Point - Future
- Priority infrastructure area
- Property boundary
- Map extent

Approximate Scale at A3
1:12,500

0 125 250 500

Meters

Disclaimer:

Some information shown on this drawing may be inaccurate. Users should take appropriate measures to verify any information obtained from this drawing.This drawing shall not be reproduced either in part or full without Redland City Council approval

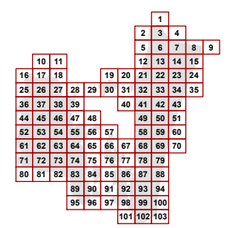

Sewer connection area

Map NSV-02- 14

N

Redland CITY COUNCIL

WATER NETSERV PLAN

Legend

Sewer connection area

- Capalaba - Existing
- Cleveland - Existing
- Cleveland - Future
- Dunwich - Existing
- Mount Cotton - Existing
- Point Lookout - Existing
- Point Lookout - Future
- Thorneside - Existing
- Thorneside - Future
- Victoria Point - Existing
- Victoria Point - Future
- Priority infrastructure area
- Property boundary
- Map extent

Approximate Scale at A3
1:12,500

0 125 250 500

Meters

Disclaimer:

Some information shown on this drawing may be inaccurate. Users should take appropriate measures to verify any information obtained from this drawing.This drawing shall not be reproduced either in part or full without Redland City Council approval

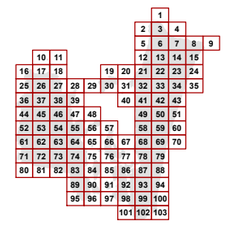

Sewer connection area

Map NSV-02- 15

N

Redland CITY COUNCIL

WATER NETSERV PLAN

Legend

Sewer connection area

- Capalaba - Existing
- Cleveland - Existing
- Cleveland - Future
- Dunwich - Existing
- Mount Cotton - Existing
- Point Lookout - Existing
- Point Lookout - Future
- Thorneside - Existing
- Thorneside - Future
- Victoria Point - Existing
- Victoria Point - Future
- Priority infrastructure area
- Property boundary
- Map extent

Approximate Scale at A3
1:12,500

0 125 250 500

Meters

Disclaimer:

Some information shown on this drawing may be inaccurate. Users should take appropriate measures to verify any information obtained from this drawing.This drawing shall not be reproduced either in part or full without Redland City Council approval

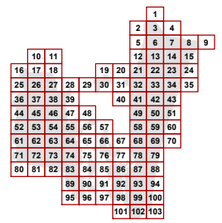

Sewer connection area

Map NSV-02- 16

N

Redland CITY COUNCIL

WATER NETSERV PLAN

Legend

Sewer connection area

- Capalaba - Existing
- Cleveland - Existing
- Cleveland - Future
- Dunwich - Existing
- Mount Cotton - Existing
- Point Lookout - Existing
- Point Lookout - Future
- Thorneside - Existing
- Thorneside - Future
- Victoria Point - Existing
- Victoria Point - Future
- Priority infrastructure area
- Property boundary
- Map extent

Approximate Scale at A3
1:12,500

0 125 250 500
Meters

Disclaimer:

Some information shown on this drawing may be inaccurate. Users should take appropriate measures to verify any information obtained from this drawing.This drawing shall not be reproduced either in part or full without Redland City Council approval

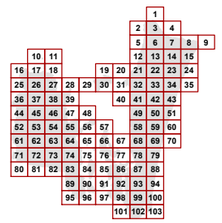

Sewer connection area

Map NSV-02- 17

N

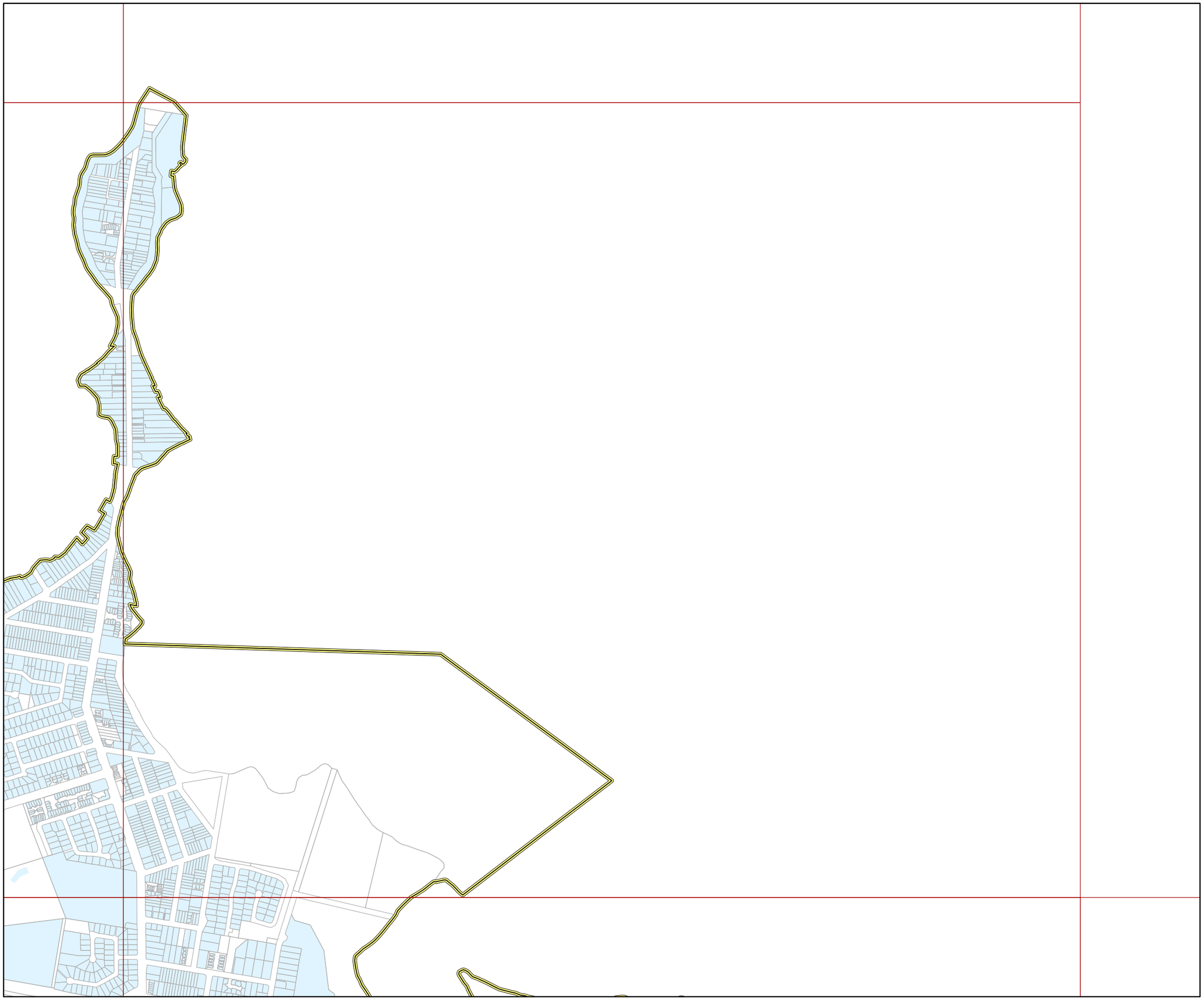

Redland CITY COUNCIL

WATER NETSERV PLAN

Legend

Sewer connection area

- Capalaba - Existing
- Cleveland - Existing
- Cleveland - Future
- Dunwich - Existing
- Mount Cotton - Existing
- Point Lookout - Existing
- Point Lookout - Future
- Thorneside - Existing
- Thorneside - Future
- Victoria Point - Existing
- Victoria Point - Future
- Priority infrastructure area
- Property boundary
- Map extent

Approximate Scale at A3
1:12,500

0 125 250 500
Meters

Disclaimer:

Some information shown on this drawing may be inaccurate. Users should take appropriate measures to verify any information obtained from this drawing.This drawing shall not be reproduced either in part or full without Redland City Council approval

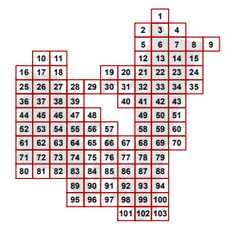

Sewer connection area

Map NSV-02- 18

N

Redland CITY COUNCIL

WATER NETSERV PLAN

Legend

Sewer connection area

- Capalaba - Existing
- Cleveland - Existing
- Cleveland - Future
- Dunwich - Existing
- Mount Cotton - Existing
- Point Lookout - Existing
- Point Lookout - Future
- Thorneside - Existing
- Thorneside - Future
- Victoria Point - Existing
- Victoria Point - Future
- Priority infrastructure area
- Property boundary
- Map extent

Approximate Scale at A3
1:12,500

0 125 250 500
Meters

Disclaimer:

Some information shown on this drawing may be inaccurate. Users should take appropriate measures to verify any information obtained from this drawing.This drawing shall not be reproduced either in part or full without Redland City Council approval

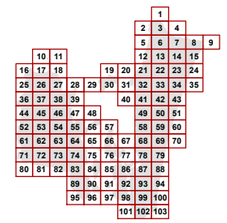

Sewer connection area

Map NSV-02- 19

N

Redland CITY COUNCIL

WATER NETSERV PLAN

Legend

Sewer connection area

- Capalaba - Existing
- Cleveland - Existing
- Cleveland - Future
- Dunwich - Existing
- Mount Cotton - Existing
- Point Lookout - Existing
- Point Lookout - Future
- Thorneside - Existing
- Thorneside - Future
- Victoria Point - Existing
- Victoria Point - Future
- Priority infrastructure area
- Property boundary
- Map extent



Approximate Scale at A3
1:12,500

0 125 250 500
Meters

Disclaimer:

Some information shown on this drawing may be inaccurate. Users should take appropriate measures to verify any information obtained from this drawing.This drawing shall not be reproduced either in part or full without Redland City Council approval

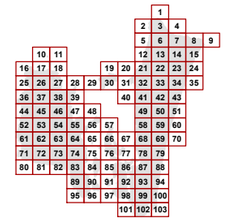

Sewer connection area

Map NSV-02- 20

N

Redland CITY COUNCIL

WATER NETSERV PLAN

Legend

Sewer connection area

- Capalaba - Existing
- Cleveland - Existing
- Cleveland - Future
- Dunwich - Existing
- Mount Cotton - Existing
- Point Lookout - Existing
- Point Lookout - Future
- Thorneside - Existing
- Thorneside - Future
- Victoria Point - Existing
- Victoria Point - Future
- Priority infrastructure area
- Property boundary
- Map extent

Approximate Scale at A3
1:12,500

0 125 250 500
Meters

Disclaimer:

Some information shown on this drawing may be inaccurate. Users should take appropriate measures to verify any information obtained from this drawing.This drawing shall not be reproduced either in part or full without Redland City Council approval

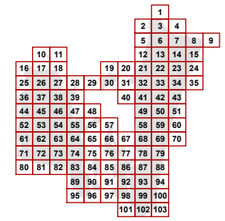

Sewer connection area

Map NSV-02- 21

N

Redland CITY COUNCIL

WATER NETSERV PLAN

Legend

Sewer connection area

- Capalaba - Existing
- Cleveland - Existing
- Cleveland - Future
- Dunwich - Existing
- Mount Cotton - Existing
- Point Lookout - Existing
- Point Lookout - Future
- Thorneside - Existing
- Thorneside - Future
- Victoria Point - Existing
- Victoria Point - Future
- Priority infrastructure area
- Property boundary
- Map extent

Approximate Scale at A3
1:12,500

0 125 250 500
Meters

Disclaimer:

Some information shown on this drawing may be inaccurate. Users should take appropriate measures to verify any information obtained from this drawing.This drawing shall not be reproduced either in part or full without Redland City Council approval

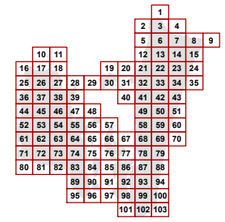

Sewer connection area

Map NSV-02- 22

N

Redland CITY COUNCIL

WATER NETSERV PLAN

Legend

Sewer connection area

- Capalaba - Existing
- Cleveland - Existing
- Cleveland - Future
- Dunwich - Existing
- Mount Cotton - Existing
- Point Lookout - Existing
- Point Lookout - Future
- Thorneside - Existing
- Thorneside - Future
- Victoria Point - Existing
- Victoria Point - Future
- Priority infrastructure area
- Property boundary
- Map extent

Approximate Scale at A3
1:12,500

0 125 250 500
Meters

Disclaimer:

Some information shown on this drawing may be inaccurate. Users should take appropriate measures to verify any information obtained from this drawing.This drawing shall not be reproduced either in part or full without Redland City Council approval

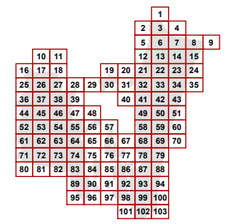

Sewer connection area

Map NSV-02- 23

N

Redland CITY COUNCIL

WATER NETSERV PLAN

Legend

Sewer connection area

- Capalaba - Existing
- Cleveland - Existing
- Cleveland - Future
- Dunwich - Existing
- Mount Cotton - Existing
- Point Lookout - Existing
- Point Lookout - Future
- Thorneside - Existing
- Thorneside - Future
- Victoria Point - Existing
- Victoria Point - Future
- Priority infrastructure area
- Property boundary
- Map extent

Approximate Scale at A3
1:12,500

0 125 250 500
Meters

Disclaimer:

Some information shown on this drawing may be inaccurate. Users should take appropriate measures to verify any information obtained from this drawing.This drawing shall not be reproduced either in part or full without Redland City Council approval

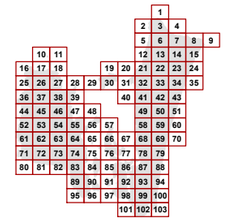

Sewer connection area

Map NSV-02- 24

N



Redland CITY COUNCIL

WATER NETSERV PLAN

Legend

Sewer connection area

- Capalaba - Existing
- Cleveland - Existing
- Cleveland - Future
- Dunwich - Existing
- Mount Cotton - Existing
- Point Lookout - Existing
- Point Lookout - Future
- Thorneside - Existing
- Thorneside - Future
- Victoria Point - Existing
- Victoria Point - Future
- Priority infrastructure area
- Property boundary
- Map extent

Approximate Scale at A3
1:12,500

0 125 250 500
Meters

Disclaimer:

Some information shown on this drawing may be inaccurate. Users should take appropriate measures to verify any information obtained from this drawing.This drawing shall not be reproduced either in part or full without Redland City Council approval

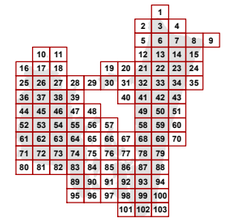

Sewer connection area

Map NSV-02- 25

N

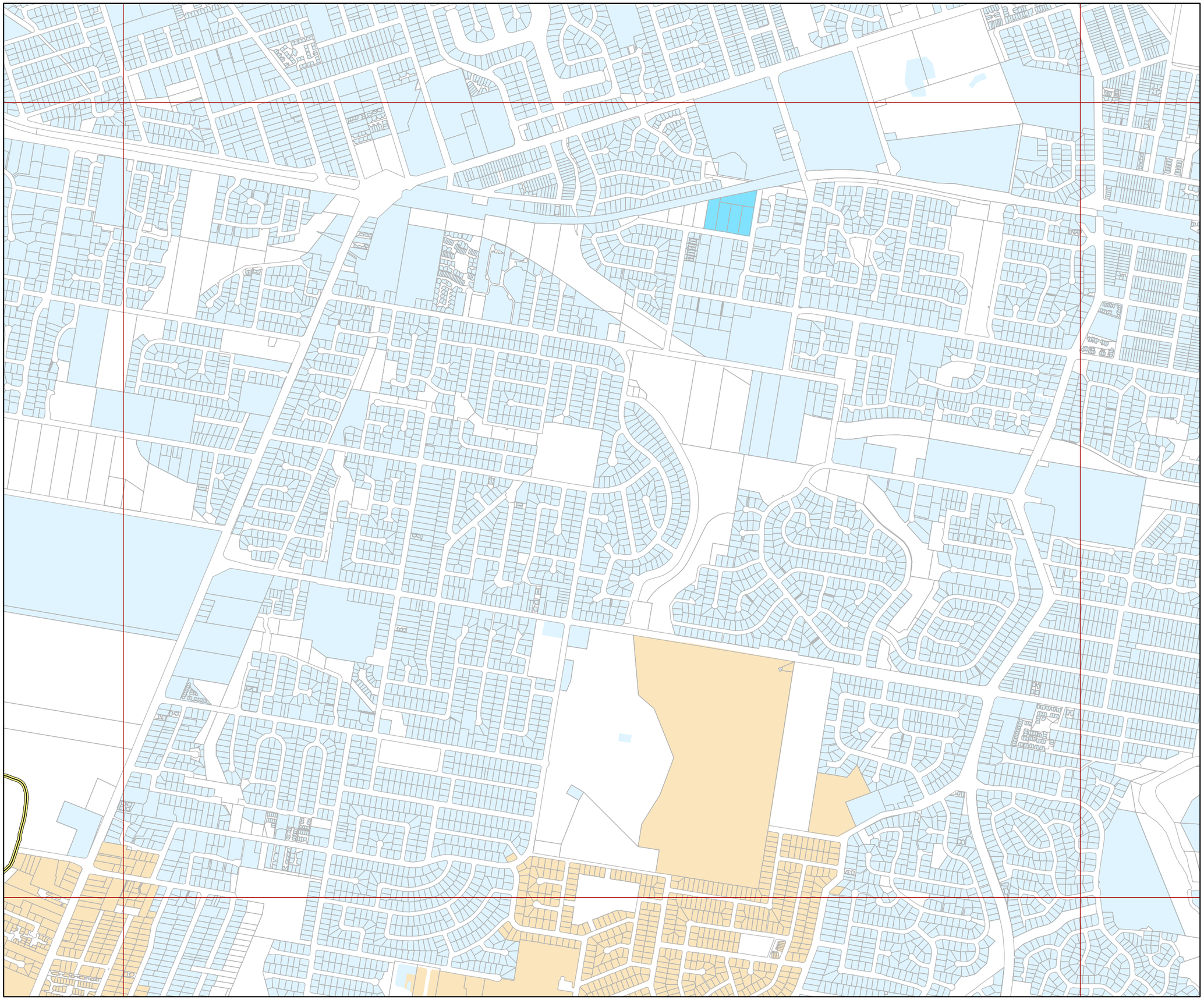

Redland CITY COUNCIL

WATER NETSERV PLAN

Legend

Sewer connection area

- Capalaba - Existing
- Cleveland - Existing
- Cleveland - Future
- Dunwich - Existing
- Mount Cotton - Existing
- Point Lookout - Existing
- Point Lookout - Future
- Thorneside - Existing
- Thorneside - Future
- Victoria Point - Existing
- Victoria Point - Future
- Priority infrastructure area
- Property boundary
- Map extent

Approximate Scale at A3
1:12,500

0 125 250 500

Meters

Disclaimer:

Some information shown on this drawing may be inaccurate. Users should take appropriate measures to verify any information obtained from this drawing.This drawing shall not be reproduced either in part or full without Redland City Council approval

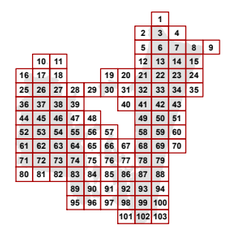

Sewer connection area

Map NSV-02- 26

N

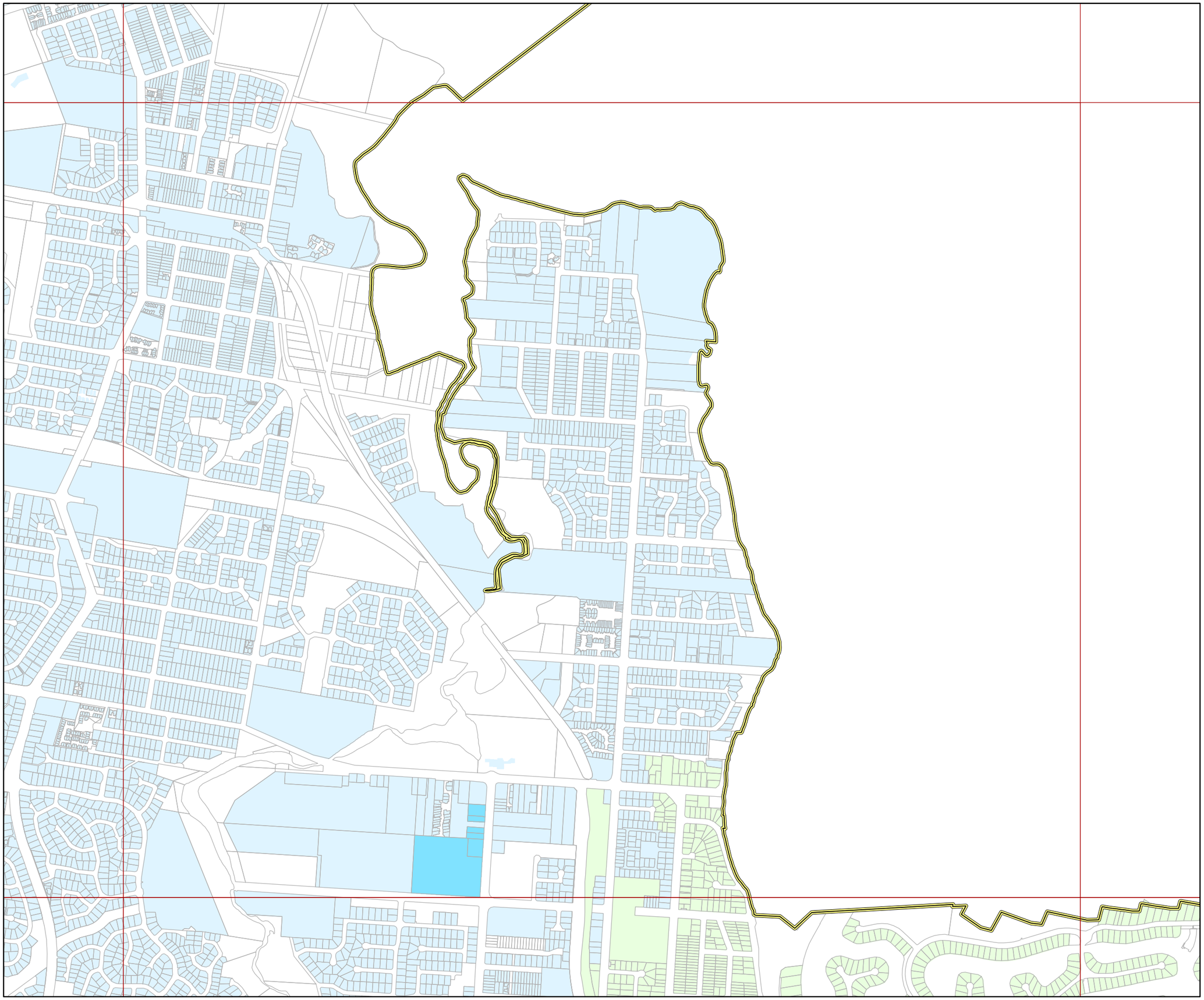

Redland CITY COUNCIL

WATER NETSERV PLAN

Legend

Sewer connection area

- Capalaba - Existing
- Cleveland - Existing
- Cleveland - Future
- Dunwich - Existing
- Mount Cotton - Existing
- Point Lookout - Existing
- Point Lookout - Future
- Thorneside - Existing
- Thorneside - Future
- Victoria Point - Existing
- Victoria Point - Future
- Priority infrastructure area
- Property boundary
- Map extent

Approximate Scale at A3
1:12,500

0 125 250 500
Meters

Disclaimer:

Some information shown on this drawing may be inaccurate. Users should take appropriate measures to verify any information obtained from this drawing.This drawing shall not be reproduced either in part or full without Redland City Council approval

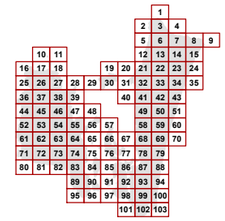

Sewer connection area

Map NSV-02- 27

N

Redland CITY COUNCIL

WATER NETSERV PLAN

Legend

Sewer connection area

- Capalaba - Existing
- Cleveland - Existing
- Cleveland - Future
- Dunwich - Existing
- Mount Cotton - Existing
- Point Lookout - Existing
- Point Lookout - Future
- Thorneside - Existing
- Thorneside - Future
- Victoria Point - Existing
- Victoria Point - Future
- Priority infrastructure area
- Property boundary
- Map extent

Approximate Scale at A3
1:12,500

0 125 250 500
Meters

Disclaimer:

Some information shown on this drawing may be inaccurate. Users should take appropriate measures to verify any information obtained from this drawing.This drawing shall not be reproduced either in part or full without Redland City Council approval

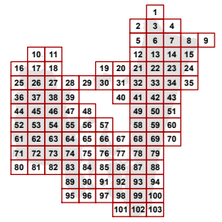

Sewer connection area

Map NSV-02- 28

N

Redland CITY COUNCIL

WATER NETSERV PLAN

Legend

Sewer connection area

- Capalaba - Existing
- Cleveland - Existing
- Cleveland - Future
- Dunwich - Existing
- Mount Cotton - Existing
- Point Lookout - Existing
- Point Lookout - Future
- Thorneside - Existing
- Thorneside - Future
- Victoria Point - Existing
- Victoria Point - Future
- Priority infrastructure area
- Property boundary
- Map extent

Approximate Scale at A3
1:12,500

0 125 250 500
Meters

Disclaimer:

Some information shown on this drawing may be inaccurate. Users should take appropriate measures to verify any information obtained from this drawing.This drawing shall not be reproduced either in part or full without Redland City Council approval

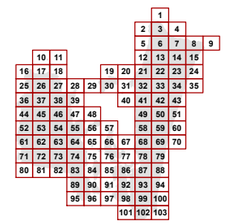

Sewer connection area

Map NSV-02- 29

N

Redland CITY COUNCIL

WATER NETSERV PLAN

Legend

Sewer connection area

- Capalaba - Existing
- Cleveland - Existing
- Cleveland - Future
- Dunwich - Existing
- Mount Cotton - Existing
- Point Lookout - Existing
- Point Lookout - Future
- Thorneside - Existing
- Thorneside - Future
- Victoria Point - Existing
- Victoria Point - Future
- Priority infrastructure area
- Property boundary
- Map extent

Approximate Scale at A3
1:12,500

0 125 250 500
Meters

Disclaimer:

Some information shown on this drawing may be inaccurate. Users should take appropriate measures to verify any information obtained from this drawing.This drawing shall not be reproduced either in part or full without Redland City Council approval

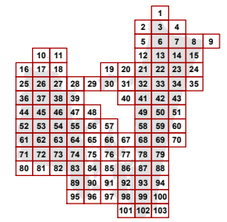

Sewer connection area

Map NSV-02- 30

N

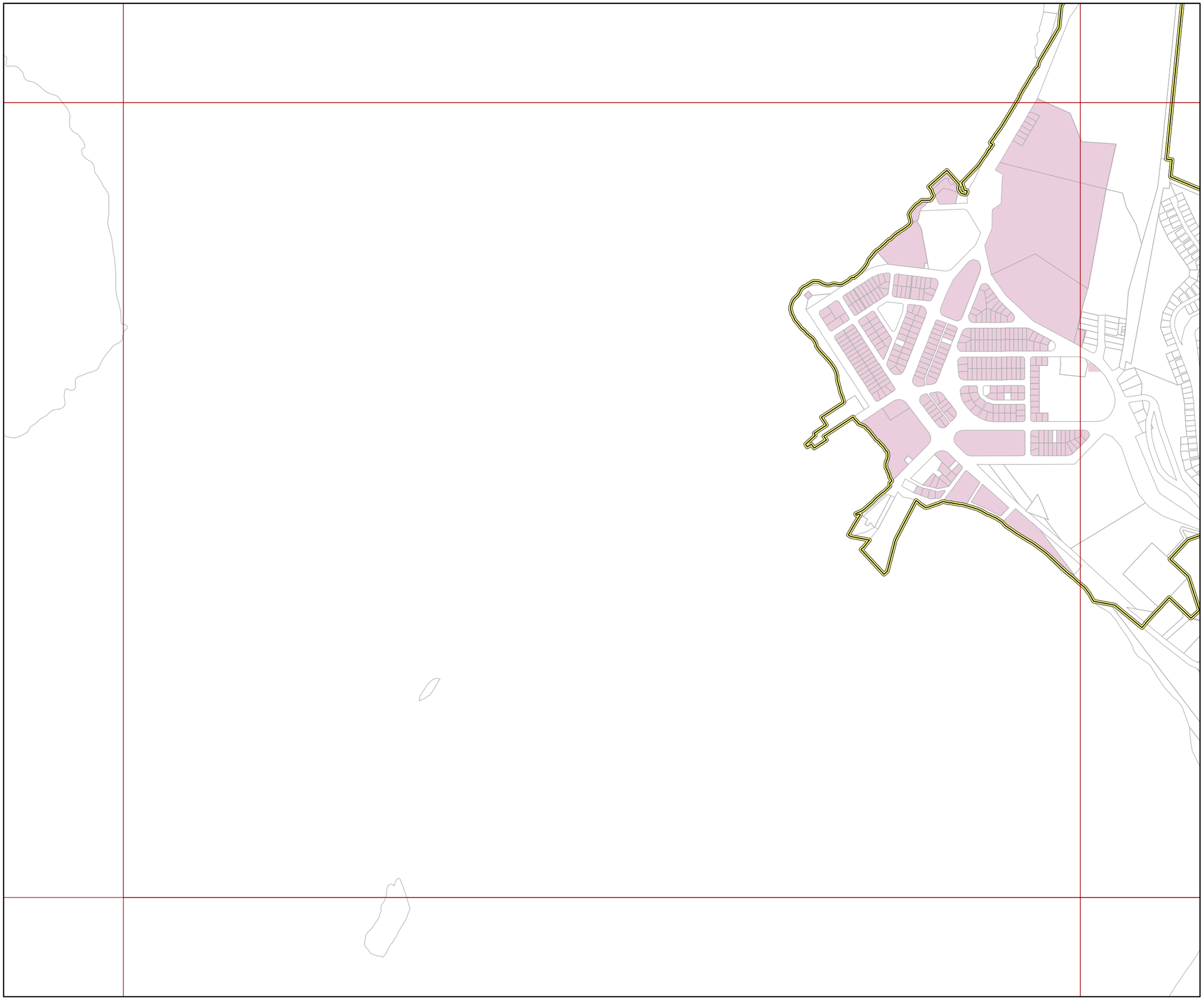

Redland CITY COUNCIL

WATER NETSERV PLAN

Legend

Sewer connection area

- Capalaba - Existing
- Cleveland - Existing
- Cleveland - Future
- Dunwich - Existing
- Mount Cotton - Existing
- Point Lookout - Existing
- Point Lookout - Future
- Thorneside - Existing
- Thorneside - Future
- Victoria Point - Existing
- Victoria Point - Future
- Priority infrastructure area
- Property boundary
- Map extent

Approximate Scale at A3
1:12,500

0 125 250 500

Meters

Disclaimer:

Some information shown on this drawing may be inaccurate. Users should take appropriate measures to verify any information obtained from this drawing.This drawing shall not be reproduced either in part or full without Redland City Council approval

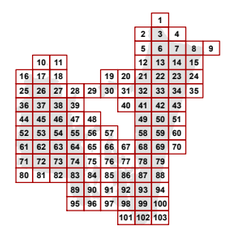

Sewer connection area

Map NSV-02- 31

N

Redland CITY COUNCIL

WATER NETSERV PLAN

Legend

Sewer connection area

- Capalaba - Existing
- Cleveland - Existing
- Cleveland - Future
- Dunwich - Existing
- Mount Cotton - Existing
- Point Lookout - Existing
- Point Lookout - Future
- Thorneside - Existing
- Thorneside - Future
- Victoria Point - Existing
- Victoria Point - Future
- Priority infrastructure area
- Property boundary
- Map extent

Approximate Scale at A3
1:12,500

0 125 250 500

Meters

Disclaimer:

Some information shown on this drawing may be inaccurate. Users should take appropriate measures to verify any information obtained from this drawing.This drawing shall not be reproduced either in part or full without Redland City Council approval

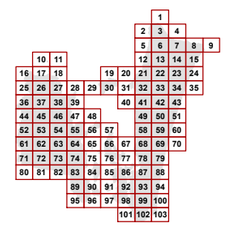

Sewer connection area

Map NSV-02- 32

N

Redland CITY COUNCIL

WATER NETSERV PLAN

Legend

Sewer connection area

- Capalaba - Existing
- Cleveland - Existing
- Cleveland - Future
- Dunwich - Existing
- Mount Cotton - Existing
- Point Lookout - Existing
- Point Lookout - Future
- Thorneside - Existing
- Thorneside - Future
- Victoria Point - Existing
- Victoria Point - Future
- Priority infrastructure area
- Property boundary
- Map extent

Approximate Scale at A3
1:12,500

0 125 250 500
Meters

Disclaimer:

Some information shown on this drawing may be inaccurate. Users should take appropriate measures to verify any information obtained from this drawing.This drawing shall not be reproduced either in part or full without Redland City Council approval

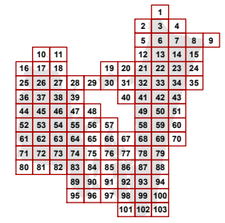

Sewer connection area

Map NSV-02- 33

N

Redland CITY COUNCIL

WATER NETSERV PLAN

Legend

Sewer connection area

- Capalaba - Existing
- Cleveland - Existing
- Cleveland - Future
- Dunwich - Existing
- Mount Cotton - Existing
- Point Lookout - Existing
- Point Lookout - Future
- Thorneside - Existing
- Thorneside - Future
- Victoria Point - Existing
- Victoria Point - Future
- Priority infrastructure area
- Property boundary
- Map extent

Approximate Scale at A3
1:12,500

0 125 250 500

Meters

Disclaimer:

Some information shown on this drawing may be inaccurate. Users should take appropriate measures to verify any information obtained from this drawing.This drawing shall not be reproduced either in part or full without Redland City Council approval

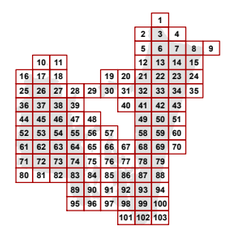

Sewer connection area

Map NSV-02- 34

N

Redland CITY COUNCIL

WATER NETSERV PLAN

Legend

Sewer connection area

- Capalaba - Existing
- Cleveland - Existing
- Cleveland - Future
- Dunwich - Existing
- Mount Cotton - Existing
- Point Lookout - Existing
- Point Lookout - Future
- Thorneside - Existing
- Thorneside - Future
- Victoria Point - Existing
- Victoria Point - Future
- Priority infrastructure area
- Property boundary
- Map extent

Approximate Scale at A3
1:12,500

0 125 250 500
Meters

Disclaimer:

Some information shown on this drawing may be inaccurate. Users should take appropriate measures to verify any information obtained from this drawing.This drawing shall not be reproduced either in part or full without Redland City Council approval

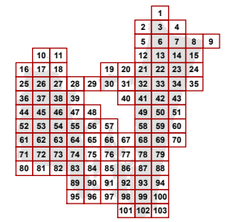

Sewer connection area

Map NSV-02- 35

N

Redland CITY COUNCIL

WATER NETSERV PLAN

Legend

Sewer connection area

- Capalaba - Existing
- Cleveland - Existing
- Cleveland - Future
- Dunwich - Existing
- Mount Cotton - Existing
- Point Lookout - Existing
- Point Lookout - Future
- Thorneside - Existing
- Thorneside - Future
- Victoria Point - Existing
- Victoria Point - Future
- Priority infrastructure area
- Property boundary
- Map extent

Approximate Scale at A3
1:12,500

0 125 250 500
Meters

Disclaimer:

Some information shown on this drawing may be inaccurate. Users should take appropriate measures to verify any information obtained from this drawing.This drawing shall not be reproduced either in part or full without Redland City Council approval

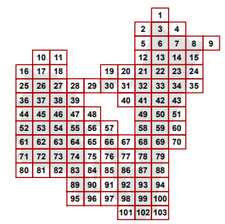

Sewer connection area

Map NSV-02- 36

N

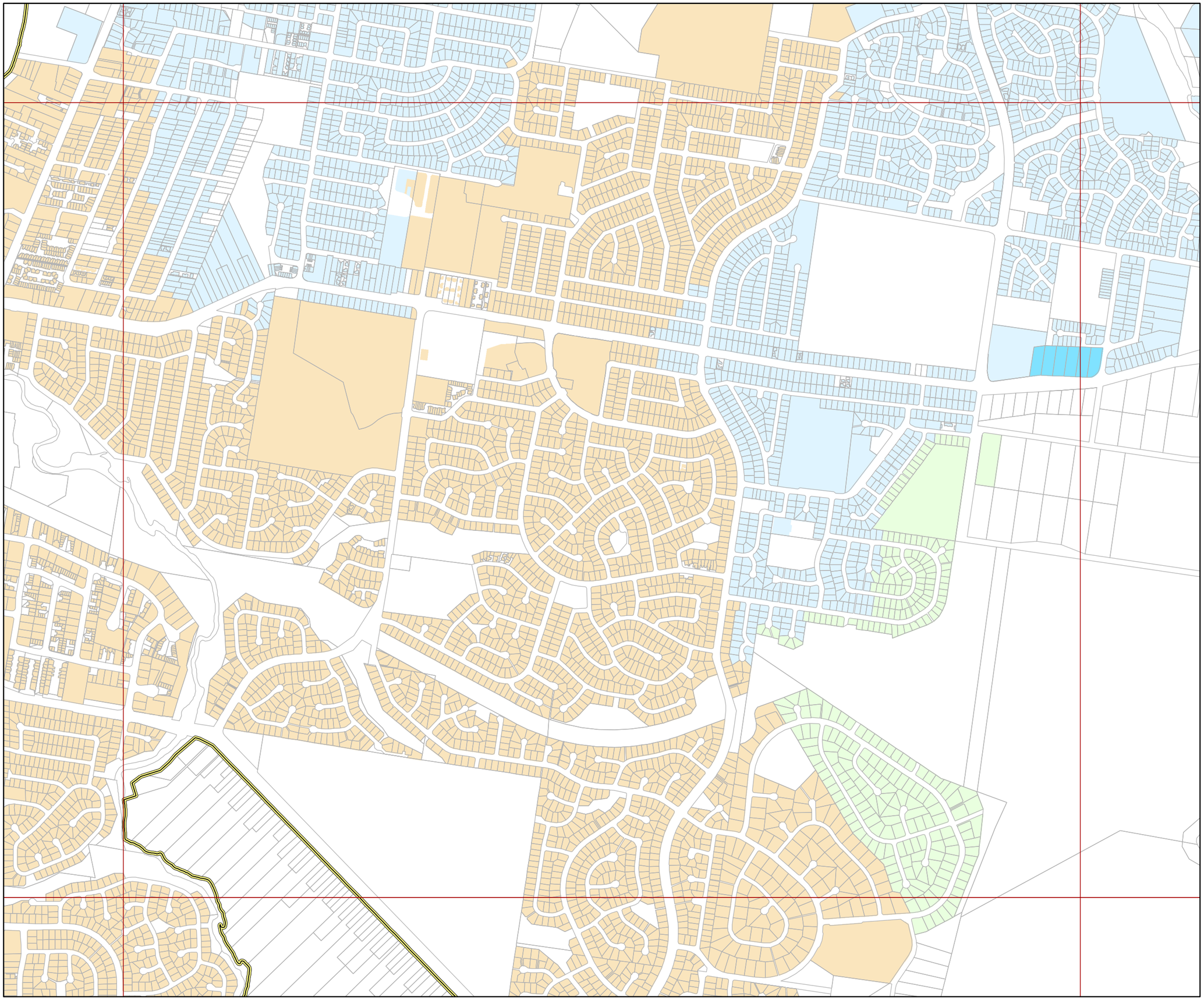

Redland CITY COUNCIL

WATER NETSERV PLAN

Legend

Sewer connection area

- Capalaba - Existing
- Cleveland - Existing
- Cleveland - Future
- Dunwich - Existing
- Mount Cotton - Existing
- Point Lookout - Existing
- Point Lookout - Future
- Thorneside - Existing
- Thorneside - Future
- Victoria Point - Existing
- Victoria Point - Future
- Priority infrastructure area
- Property boundary
- Map extent

Approximate Scale at A3
1:12,500

0 125 250 500
Meters

Disclaimer:

Some information shown on this drawing may be inaccurate. Users should take appropriate measures to verify any information obtained from this drawing.This drawing shall not be reproduced either in part or full without Redland City Council approval

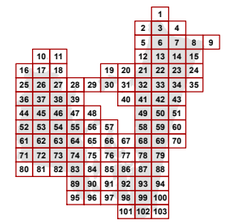

Sewer connection area

Map NSV-02- 37

N

Redland CITY COUNCIL

WATER NETSERV PLAN

Legend

Sewer connection area

- Capalaba - Existing
- Cleveland - Existing
- Cleveland - Future
- Dunwich - Existing
- Mount Cotton - Existing
- Point Lookout - Existing
- Point Lookout - Future
- Thorneside - Existing
- Thorneside - Future
- Victoria Point - Existing
- Victoria Point - Future
- Priority infrastructure area
- Property boundary
- Map extent

Approximate Scale at A3
1:12,500

0 125 250 500
Meters

Disclaimer:

Some information shown on this drawing may be inaccurate. Users should take appropriate measures to verify any information obtained from this drawing.This drawing shall not be reproduced either in part or full without Redland City Council approval

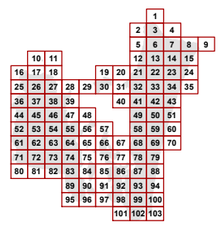

Sewer connection area

Map NSV-02- 38

N

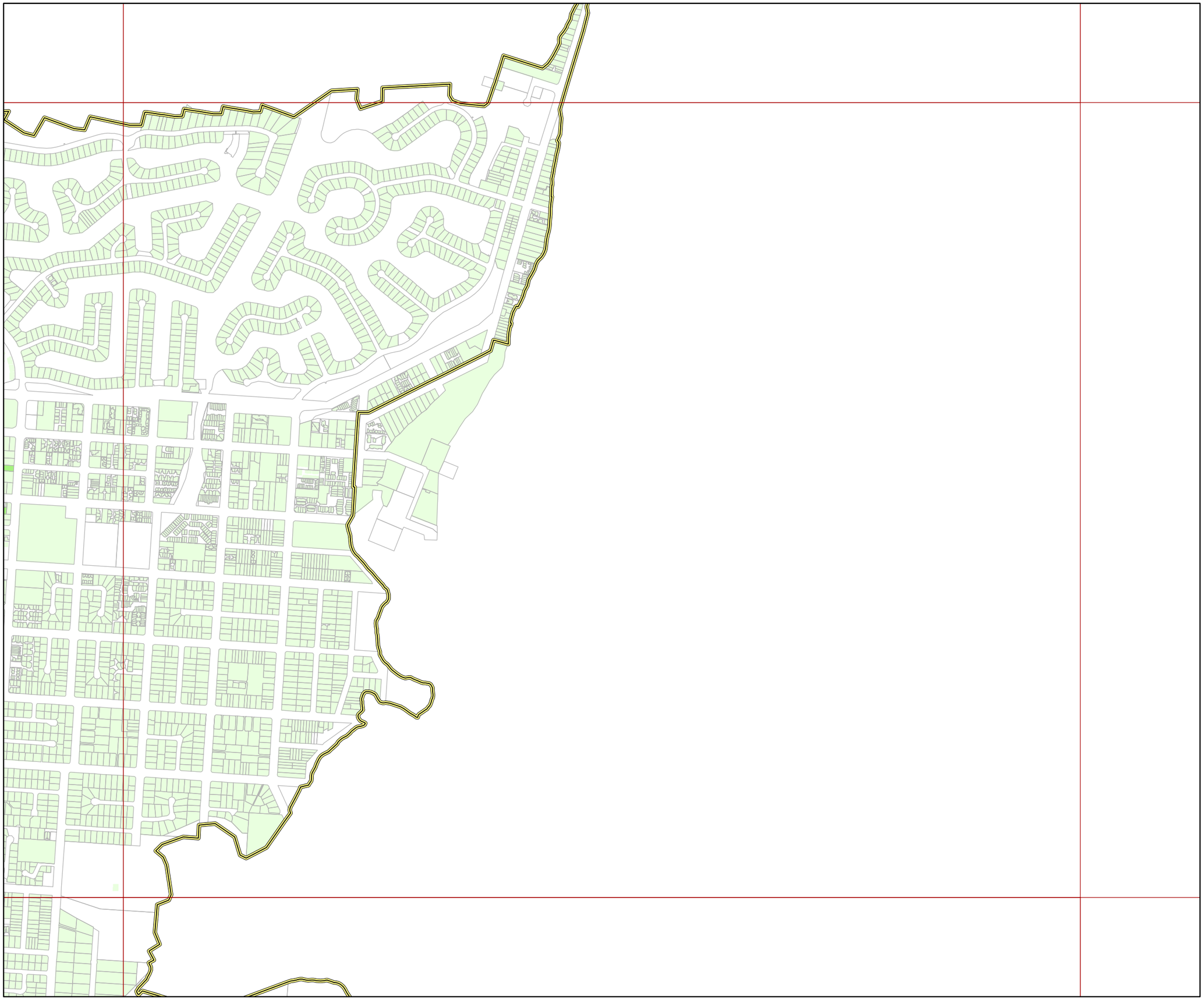

Redland CITY COUNCIL

WATER NETSERV PLAN

Legend

Sewer connection area

- Capalaba - Existing
- Cleveland - Existing
- Cleveland - Future
- Dunwich - Existing
- Mount Cotton - Existing
- Point Lookout - Existing
- Point Lookout - Future
- Thorneside - Existing
- Thorneside - Future
- Victoria Point - Existing
- Victoria Point - Future
- Priority infrastructure area
- Property boundary
- Map extent

Approximate Scale at A3
1:12,500

0 125 250 500
Meters

Disclaimer:

Some information shown on this drawing may be inaccurate. Users should take appropriate measures to verify any information obtained from this drawing.This drawing shall not be reproduced either in part or full without Redland City Council approval

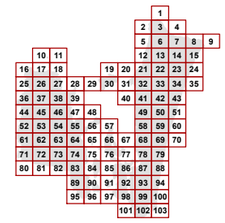

Sewer connection area

Map NSV-02- 39

N

Redland CITY COUNCIL

WATER NETSERV PLAN

Legend

Sewer connection area

- Capalaba - Existing
- Cleveland - Existing
- Cleveland - Future
- Dunwich - Existing
- Mount Cotton - Existing
- Point Lookout - Existing
- Point Lookout - Future
- Thorneside - Existing
- Thorneside - Future
- Victoria Point - Existing
- Victoria Point - Future
- Priority infrastructure area
- Property boundary
- Map extent

Approximate Scale at A3
1:12,500

0 125 250 500
Meters

Disclaimer:

Some information shown on this drawing may be inaccurate. Users should take appropriate measures to verify any information obtained from this drawing.This drawing shall not be reproduced either in part or full without Redland City Council approval

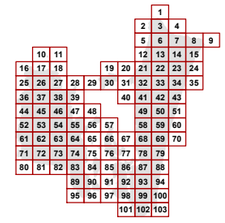

Sewer connection area

Map NSV-02- 40

N

Redland CITY COUNCIL

WATER NETSERV PLAN

Legend

Sewer connection area

- Capalaba - Existing
- Cleveland - Existing
- Cleveland - Future
- Dunwich - Existing
- Mount Cotton - Existing
- Point Lookout - Existing
- Point Lookout - Future
- Thorneside - Existing
- Thorneside - Future
- Victoria Point - Existing
- Victoria Point - Future
- Priority infrastructure area
- Property boundary
- Map extent

Approximate Scale at A3
1:12,500

0 125 250 500

Meters

Disclaimer:

Some information shown on this drawing may be inaccurate. Users should take appropriate measures to verify any information obtained from this drawing.This drawing shall not be reproduced either in part or full without Redland City Council approval

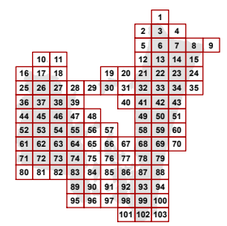

Sewer connection area

Map NSV-02- 41

N

Redland CITY COUNCIL

WATER NETSERV PLAN

Legend

Sewer connection area

- Capalaba - Existing
- Cleveland - Existing
- Cleveland - Future
- Dunwich - Existing
- Mount Cotton - Existing
- Point Lookout - Existing
- Point Lookout - Future
- Thorneside - Existing
- Thorneside - Future
- Victoria Point - Existing
- Victoria Point - Future
- Priority infrastructure area
- Property boundary
- Map extent

Approximate Scale at A3
1:12,500

0 125 250 500
Meters

Disclaimer:

Some information shown on this drawing may be inaccurate. Users should take appropriate measures to verify any information obtained from this drawing.This drawing shall not be reproduced either in part or full without Redland City Council approval

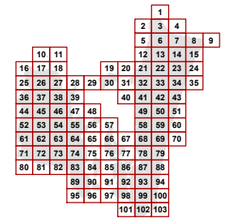

Sewer connection area

Map NSV-02- 42

N

Redland CITY COUNCIL

WATER NETSERV PLAN

Legend

Sewer connection area

- Capalaba - Existing
- Cleveland - Existing
- Cleveland - Future
- Dunwich - Existing
- Mount Cotton - Existing
- Point Lookout - Existing
- Point Lookout - Future
- Thorneside - Existing
- Thorneside - Future
- Victoria Point - Existing
- Victoria Point - Future
- Priority infrastructure area
- Property boundary
- Map extent

Approximate Scale at A3
1:12,500

0 125 250 500
Meters

Disclaimer:

Some information shown on this drawing may be inaccurate. Users should take appropriate measures to verify any information obtained from this drawing.This drawing shall not be reproduced either in part or full without Redland City Council approval

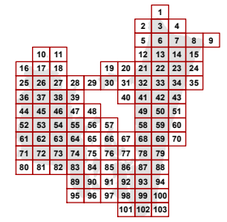

Sewer connection area

Map NSV-02- 43

N

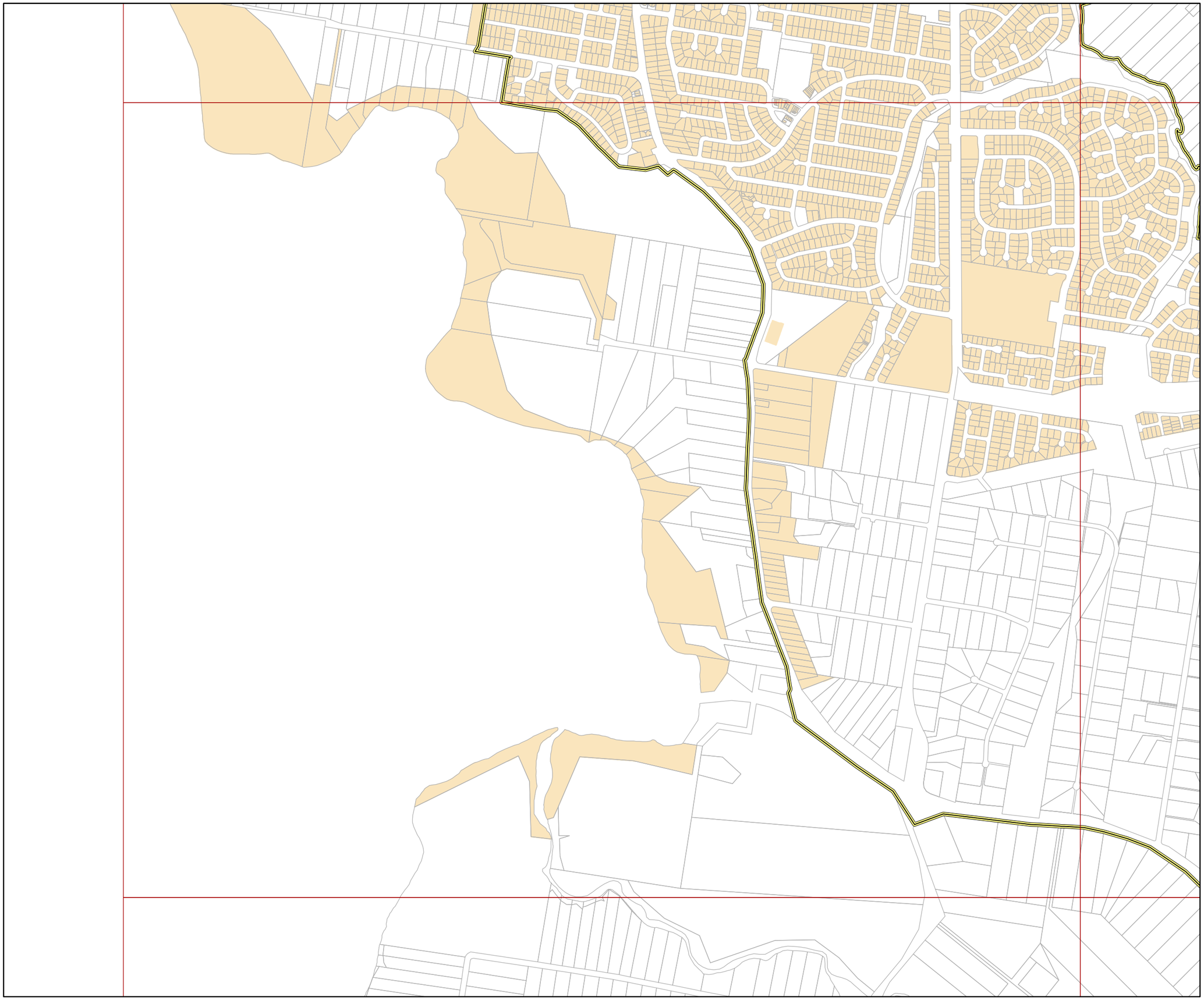

Redland CITY COUNCIL

WATER NETSERV PLAN

Legend

Sewer connection area

- Capalaba - Existing
- Cleveland - Existing
- Cleveland - Future
- Dunwich - Existing
- Mount Cotton - Existing
- Point Lookout - Existing
- Point Lookout - Future
- Thorneside - Existing
- Thorneside - Future
- Victoria Point - Existing
- Victoria Point - Future
- Priority infrastructure area
- Property boundary
- Map extent

Approximate Scale at A3
1:12,500

0 125 250 500
Meters

Disclaimer:

Some information shown on this drawing may be inaccurate. Users should take appropriate measures to verify any information obtained from this drawing.This drawing shall not be reproduced either in part or full without Redland City Council approval

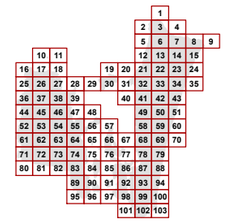

Sewer connection area

Map NSV-02- 44

N

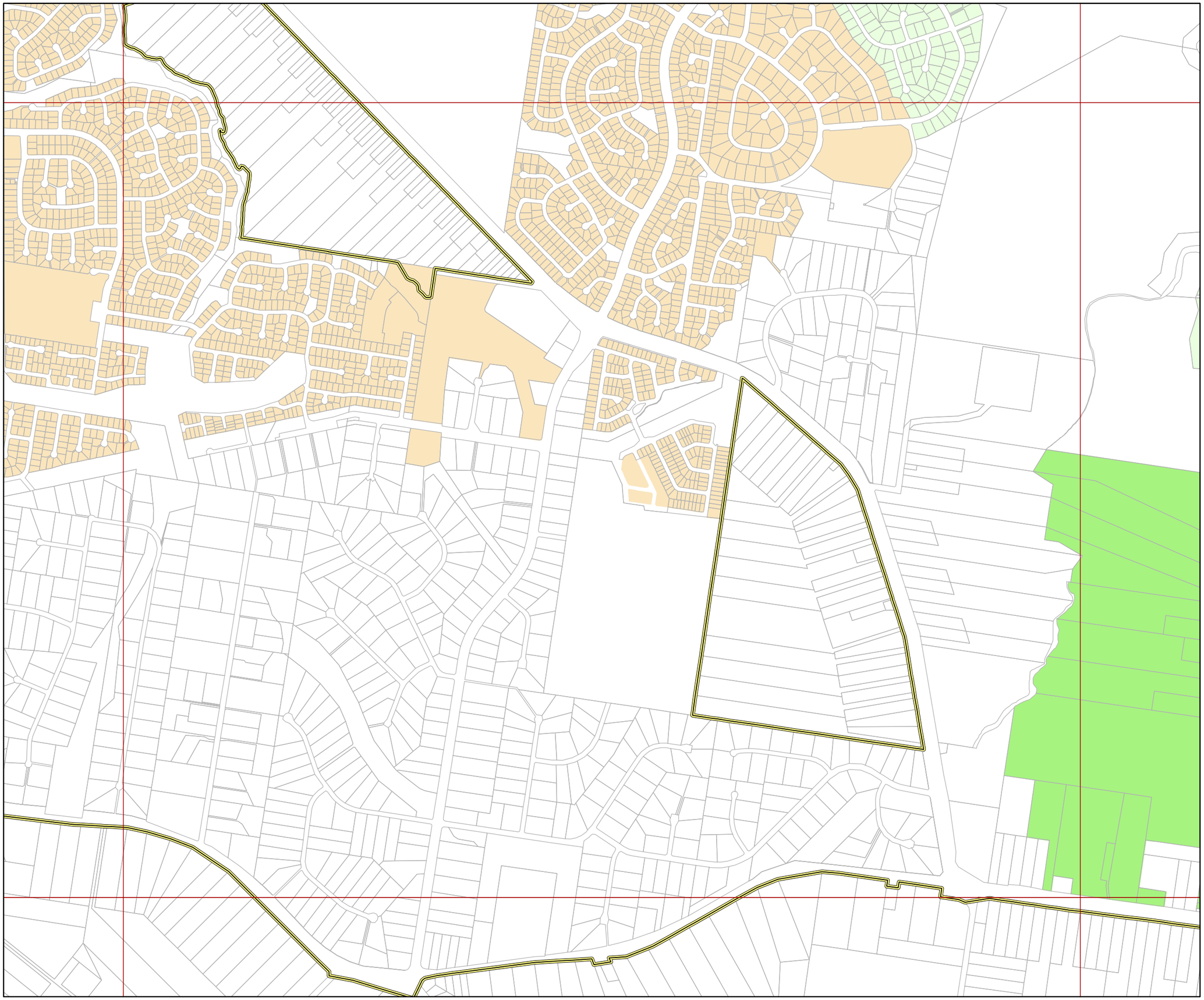

Redland CITY COUNCIL

WATER NETSERV PLAN

Legend

Sewer connection area

- Capalaba - Existing
- Cleveland - Existing
- Cleveland - Future
- Dunwich - Existing
- Mount Cotton - Existing
- Point Lookout - Existing
- Point Lookout - Future
- Thorneside - Existing
- Thorneside - Future
- Victoria Point - Existing
- Victoria Point - Future
- Priority infrastructure area
- Property boundary
- Map extent

Approximate Scale at A3
1:12,500

0 125 250 500
Meters

Disclaimer:

Some information shown on this drawing may be inaccurate. Users should take appropriate measures to verify any information obtained from this drawing.This drawing shall not be reproduced either in part or full without Redland City Council approval

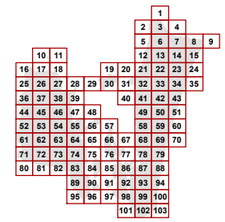

Sewer connection area

Map NSV-02- 45

N

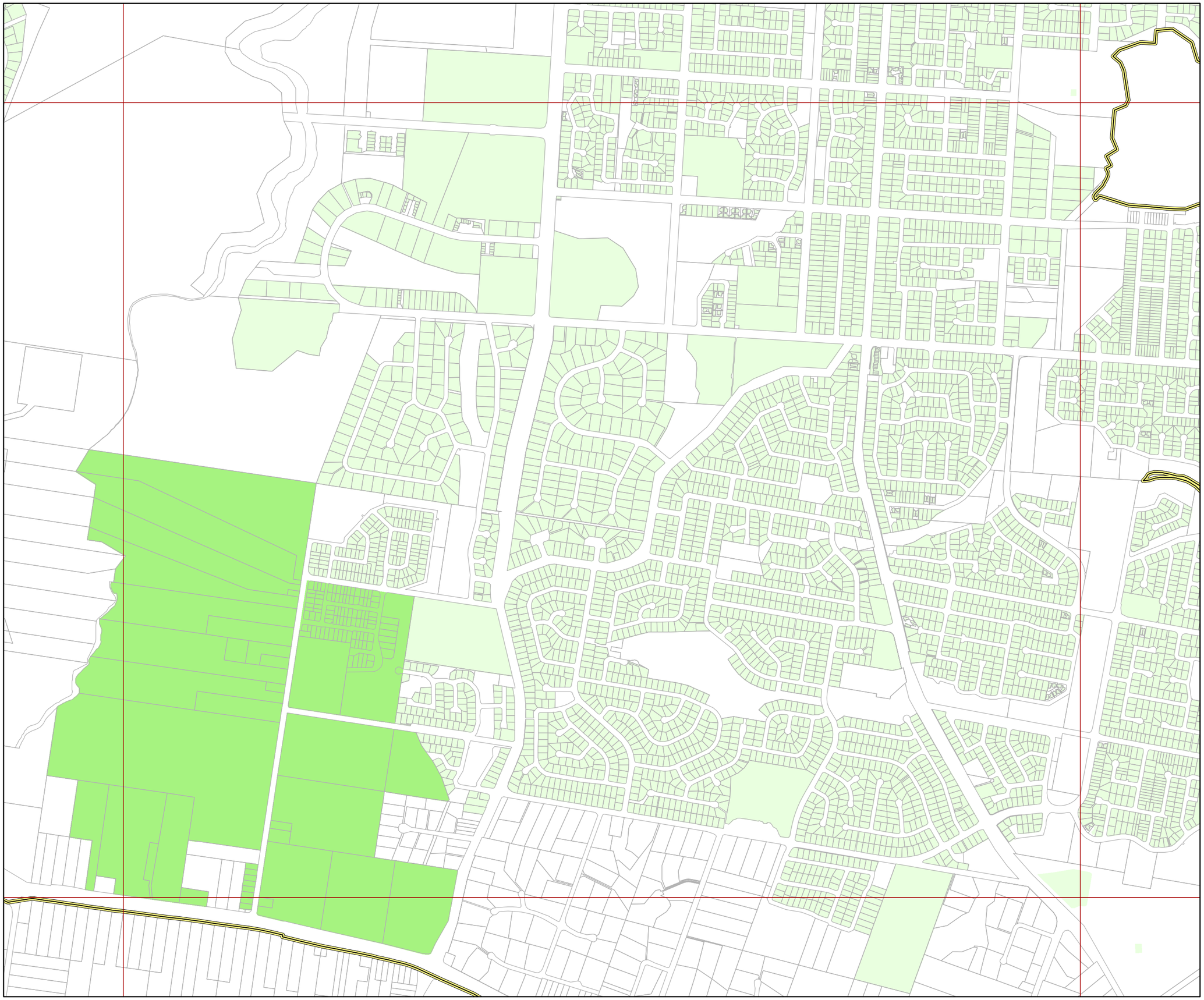

Redland CITY COUNCIL

WATER NETSERV PLAN

Legend

Sewer connection area

- Capalaba - Existing
- Cleveland - Existing
- Cleveland - Future
- Dunwich - Existing
- Mount Cotton - Existing
- Point Lookout - Existing
- Point Lookout - Future
- Thorneside - Existing
- Thorneside - Future
- Victoria Point - Existing
- Victoria Point - Future
- Priority infrastructure area
- Property boundary
- Map extent

Approximate Scale at A3
1:12,500

0 125 250 500
Meters

Disclaimer:

Some information shown on this drawing may be inaccurate. Users should take appropriate measures to verify any information obtained from this drawing.This drawing shall not be reproduced either in part or full without Redland City Council approval

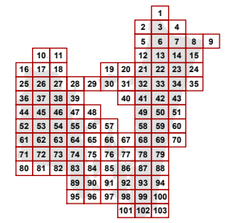

Sewer connection area

Map NSV-02- 46

N

Redland CITY COUNCIL

WATER NETSERV PLAN

Legend

Sewer connection area

- Capalaba - Existing
- Cleveland - Existing
- Cleveland - Future
- Dunwich - Existing
- Mount Cotton - Existing
- Point Lookout - Existing
- Point Lookout - Future
- Thorneside - Existing
- Thorneside - Future
- Victoria Point - Existing
- Victoria Point - Future
- Priority infrastructure area
- Property boundary
- Map extent

Approximate Scale at A3
1:12,500

0 125 250 500
Meters

Disclaimer:

Some information shown on this drawing may be inaccurate. Users should take appropriate measures to verify any information obtained from this drawing.This drawing shall not be reproduced either in part or full without Redland City Council approval

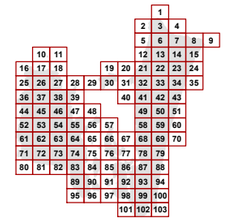

Sewer connection area

Map NSV-02- 47

N

Redland CITY COUNCIL

WATER NETSERV PLAN

Legend

Sewer connection area

- Capalaba - Existing
- Cleveland - Existing
- Cleveland - Future
- Dunwich - Existing
- Mount Cotton - Existing
- Point Lookout - Existing
- Point Lookout - Future
- Thorneside - Existing
- Thorneside - Future
- Victoria Point - Existing
- Victoria Point - Future
- Priority infrastructure area
- Property boundary
- Map extent

Approximate Scale at A3
1:12,500

0 125 250 500
Meters

Disclaimer:

Some information shown on this drawing may be inaccurate. Users should take appropriate measures to verify any information obtained from this drawing.This drawing shall not be reproduced either in part or full without Redland City Council approval

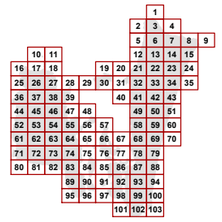

Sewer connection area

Map NSV-02- 48

N

Redland CITY COUNCIL

WATER NETSERV PLAN

Legend

Sewer connection area

- Capalaba - Existing
- Cleveland - Existing
- Cleveland - Future
- Dunwich - Existing
- Mount Cotton - Existing
- Point Lookout - Existing
- Point Lookout - Future
- Thorneside - Existing
- Thorneside - Future
- Victoria Point - Existing
- Victoria Point - Future
- Priority infrastructure area
- Property boundary
- Map extent

Approximate Scale at A3
1:12,500

0 125 250 500

Meters

Disclaimer:

Some information shown on this drawing may be inaccurate. Users should take appropriate measures to verify any information obtained from this drawing.This drawing shall not be reproduced either in part or full without Redland City Council approval

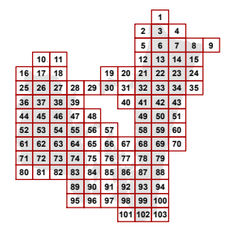

Sewer connection area

Map NSV-02- 49

N

Redland CITY COUNCIL

WATER NETSERV PLAN

Legend

Sewer connection area

- Capalaba - Existing
- Cleveland - Existing
- Cleveland - Future
- Dunwich - Existing
- Mount Cotton - Existing
- Point Lookout - Existing
- Point Lookout - Future
- Thorneside - Existing
- Thorneside - Future
- Victoria Point - Existing
- Victoria Point - Future
- Priority infrastructure area
- Property boundary
- Map extent

Approximate Scale at A3
1:12,500

0 125 250 500

Meters

Disclaimer:

Some information shown on this drawing may be inaccurate. Users should take appropriate measures to verify any information obtained from this drawing.This drawing shall not be reproduced either in part or full without Redland City Council approval

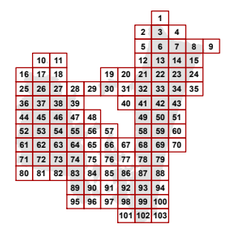

Sewer connection area

Map NSV-02- 50

N

Redland CITY COUNCIL

WATER NETSERV PLAN

Legend

Sewer connection area

- Capalaba - Existing
- Cleveland - Existing
- Cleveland - Future
- Dunwich - Existing
- Mount Cotton - Existing
- Point Lookout - Existing
- Point Lookout - Future
- Thorneside - Existing
- Thorneside - Future
- Victoria Point - Existing
- Victoria Point - Future
- Priority infrastructure area
- Property boundary
- Map extent

Approximate Scale at A3
1:12,500

0 125 250 500
Meters

Disclaimer:

Some information shown on this drawing may be inaccurate. Users should take appropriate measures to verify any information obtained from this drawing.This drawing shall not be reproduced either in part or full without Redland City Council approval

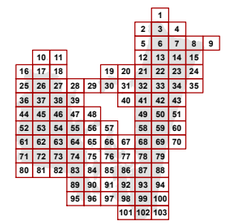

Sewer connection area

Map NSV-02- 51

N

Redland CITY COUNCIL

WATER NETSERV PLAN

Legend

Sewer connection area

- Capalaba - Existing
- Cleveland - Existing
- Cleveland - Future
- Dunwich - Existing
- Mount Cotton - Existing
- Point Lookout - Existing
- Point Lookout - Future
- Thorneside - Existing
- Thorneside - Future
- Victoria Point - Existing
- Victoria Point - Future
- Priority infrastructure area
- Property boundary
- Map extent

Approximate Scale at A3
1:12,500

0 125 250 500
Meters

Disclaimer:

Some information shown on this drawing may be inaccurate. Users should take appropriate measures to verify any information obtained from this drawing.This drawing shall not be reproduced either in part or full without Redland City Council approval

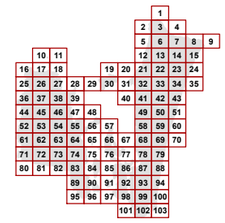

Sewer connection area

Map NSV-02- 52

N

Redland CITY COUNCIL

WATER NETSERV PLAN

Legend

Sewer connection area

- Capalaba - Existing
- Cleveland - Existing
- Cleveland - Future
- Dunwich - Existing
- Mount Cotton - Existing
- Point Lookout - Existing
- Point Lookout - Future
- Thorneside - Existing
- Thorneside - Future
- Victoria Point - Existing
- Victoria Point - Future
- Priority infrastructure area
- Property boundary
- Map extent

Approximate Scale at A3
1:12,500

0 125 250 500
Meters

Disclaimer:

Some information shown on this drawing may be inaccurate. Users should take appropriate measures to verify any information obtained from this drawing.This drawing shall not be reproduced either in part or full without Redland City Council approval

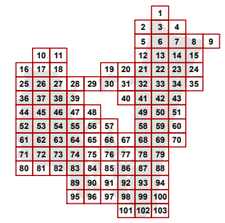

Sewer connection area

Map NSV-02- 53

N

Redland CITY COUNCIL

WATER NETSERV PLAN

Legend

Sewer connection area

- Capalaba - Existing
- Cleveland - Existing
- Cleveland - Future
- Dunwich - Existing
- Mount Cotton - Existing
- Point Lookout - Existing
- Point Lookout - Future
- Thorneside - Existing
- Thorneside - Future
- Victoria Point - Existing
- Victoria Point - Future
- Priority infrastructure area
- Property boundary
- Map extent

Approximate Scale at A3
1:12,500

0 125 250 500

Meters

Disclaimer:

Some information shown on this drawing may be inaccurate. Users should take appropriate measures to verify any information obtained from this drawing.This drawing shall not be reproduced either in part or full without Redland City Council approval

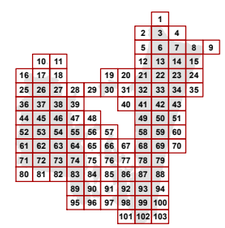

Sewer connection area

Map NSV-02- 54

N

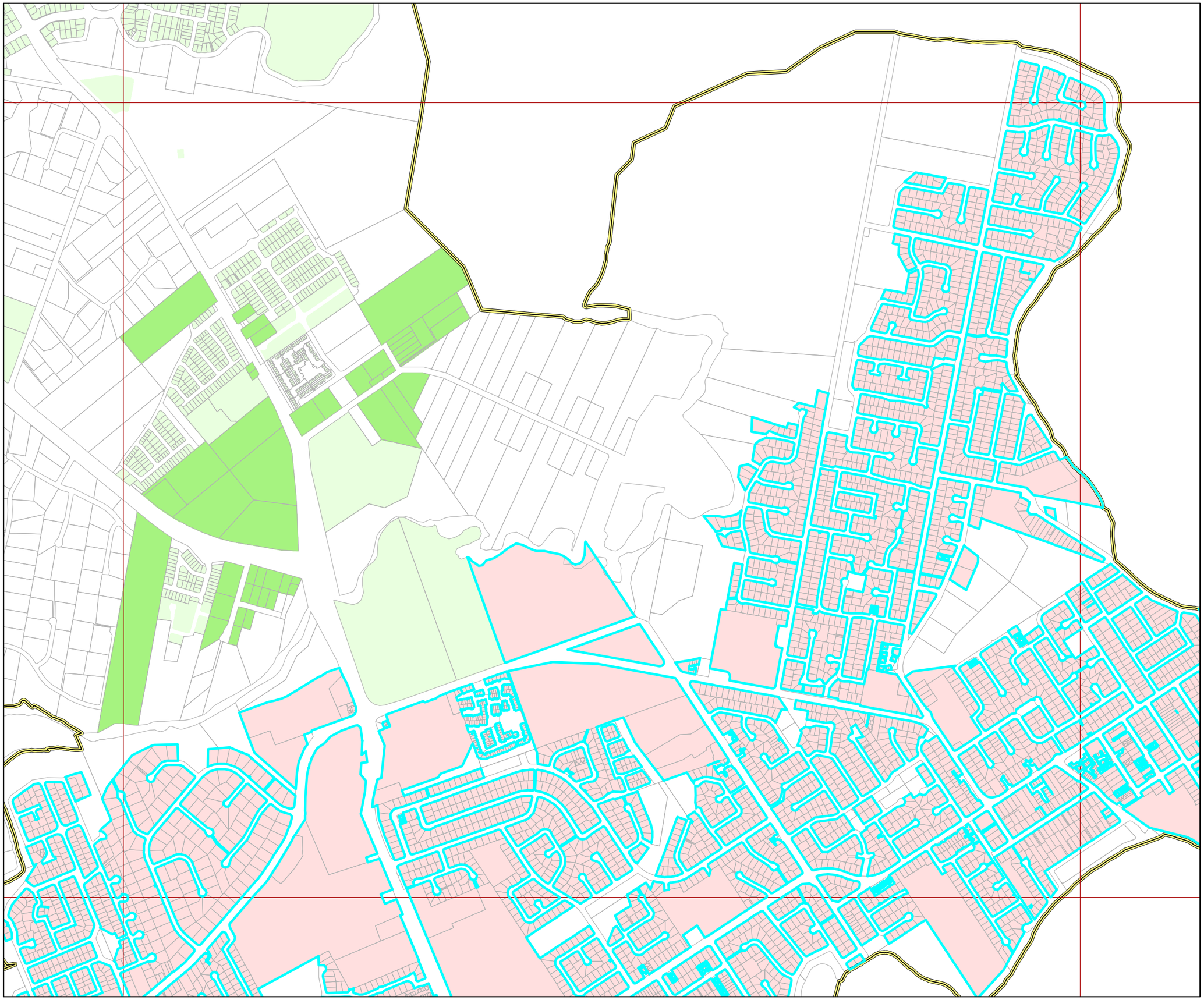

Redland CITY COUNCIL

WATER NETSERV PLAN

Legend

Sewer connection area

- Capalaba - Existing
- Cleveland - Existing
- Cleveland - Future
- Dunwich - Existing
- Mount Cotton - Existing
- Point Lookout - Existing
- Point Lookout - Future
- Thorneside - Existing
- Thorneside - Future
- Victoria Point - Existing
- Victoria Point - Future
- Priority infrastructure area
- Property boundary
- Map extent

Approximate Scale at A3
1:12,500

0 125 250 500
Meters

Disclaimer:

Some information shown on this drawing may be inaccurate. Users should take appropriate measures to verify any information obtained from this drawing.This drawing shall not be reproduced either in part or full without Redland City Council approval

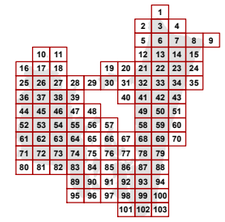

Sewer connection area

Map NSV-02- 55

N

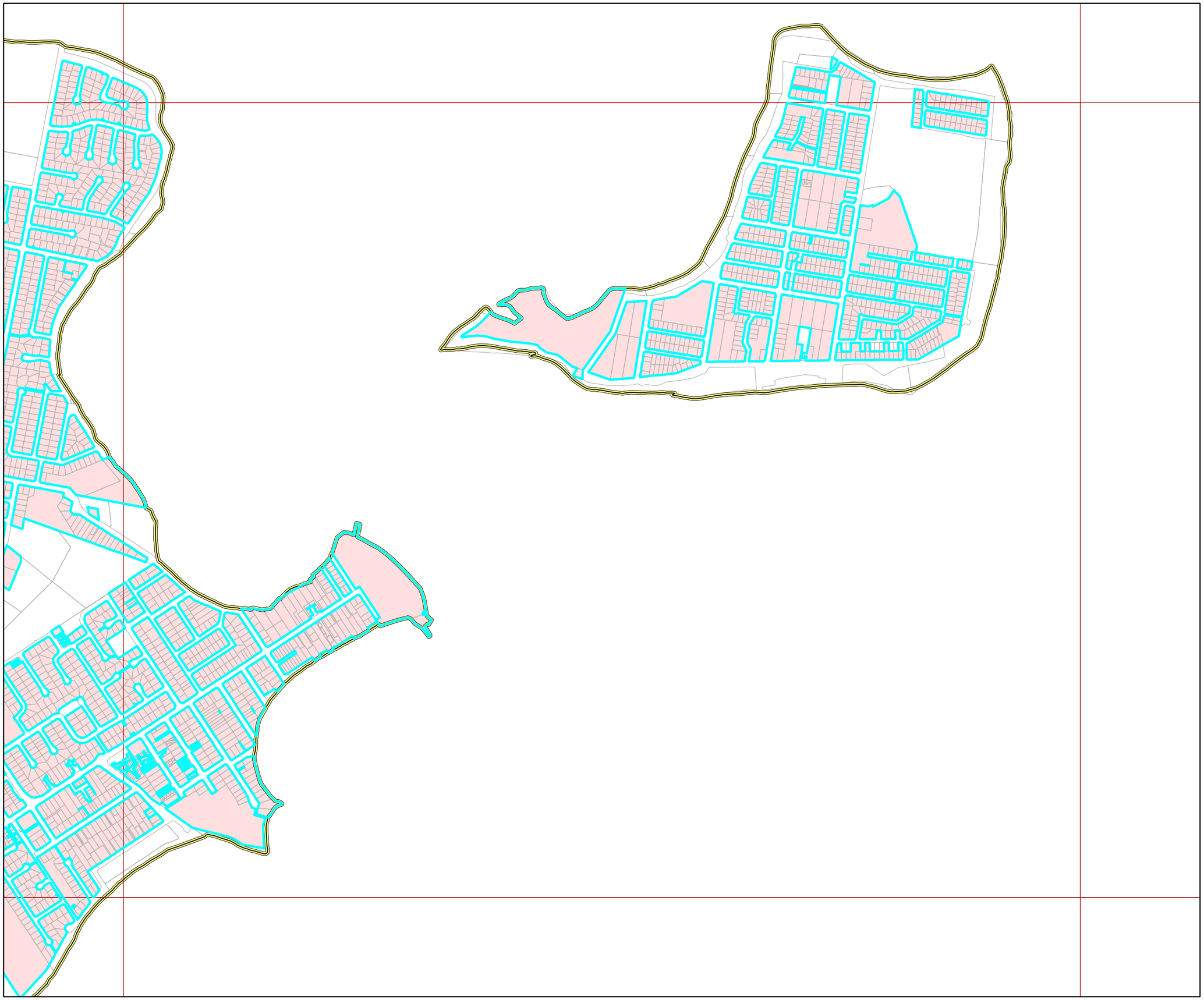

Redland CITY COUNCIL

WATER NETSERV PLAN

Legend

Sewer connection area

- Capalaba - Existing
- Cleveland - Existing
- Cleveland - Future
- Dunwich - Existing
- Mount Cotton - Existing
- Point Lookout - Existing
- Point Lookout - Future
- Thorneside - Existing
- Thorneside - Future
- Victoria Point - Existing
- Victoria Point - Future
- Priority infrastructure area
- Property boundary
- Map extent

Approximate Scale at A3
1:12,500

0 125 250 500

Meters

Disclaimer:

Some information shown on this drawing may be inaccurate. Users should take appropriate measures to verify any information obtained from this drawing.This drawing shall not be reproduced either in part or full without Redland City Council approval

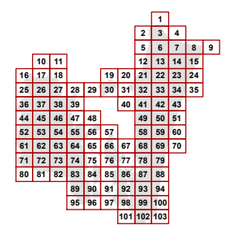

Sewer connection area

Map NSV-02- 56

N



Redland CITY COUNCIL

WATER NETSERV PLAN

Legend

Sewer connection area

- Capalaba - Existing
- Cleveland - Existing
- Cleveland - Future
- Dunwich - Existing
- Mount Cotton - Existing
- Point Lookout - Existing
- Point Lookout - Future
- Thorneside - Existing
- Thorneside - Future
- Victoria Point - Existing
- Victoria Point - Future
- Priority infrastructure area
- Property boundary
- Map extent

Approximate Scale at A3
1:12,500

0 125 250 500
Meters

Disclaimer:

Some information shown on this drawing may be inaccurate. Users should take appropriate measures to verify any information obtained from this drawing.This drawing shall not be reproduced either in part or full without Redland City Council approval

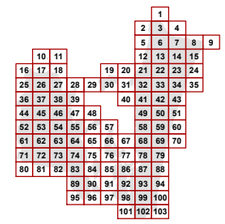

Sewer connection area

Map NSV-02- 57

N

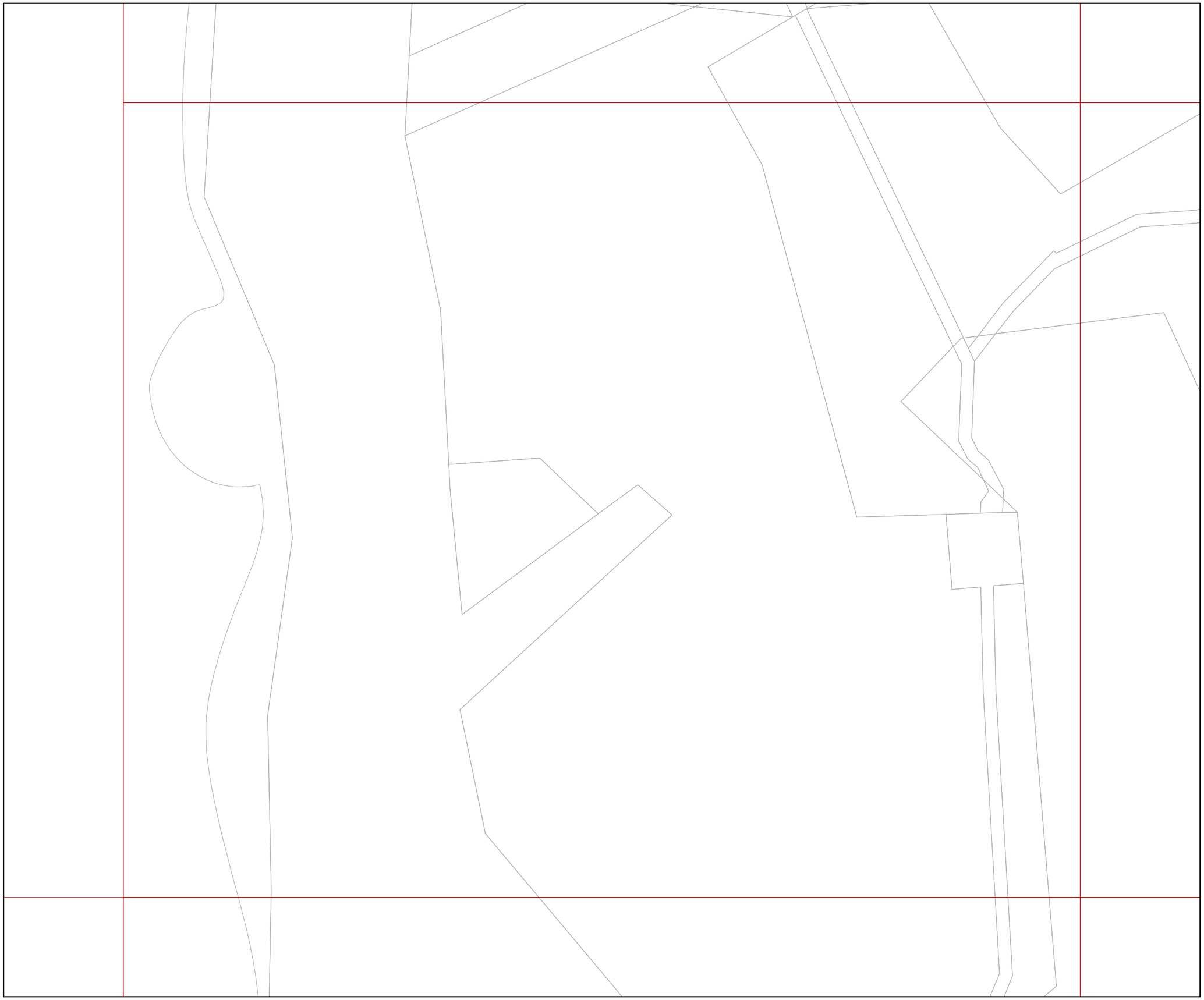

Redland CITY COUNCIL

WATER NETSERV PLAN

Legend

Sewer connection area

- Capalaba - Existing
- Cleveland - Existing
- Cleveland - Future
- Dunwich - Existing
- Mount Cotton - Existing
- Point Lookout - Existing
- Point Lookout - Future
- Thorneside - Existing
- Thorneside - Future
- Victoria Point - Existing
- Victoria Point - Future
- Priority infrastructure area
- Property boundary
- Map extent

Approximate Scale at A3
1:12,500

0 125 250 500

Meters

Disclaimer:

Some information shown on this drawing may be inaccurate. Users should take appropriate measures to verify any information obtained from this drawing.This drawing shall not be reproduced either in part or full without Redland City Council approval

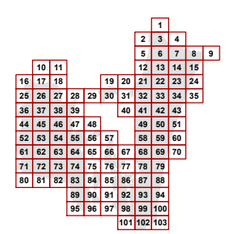

Sewer connection area

Map NSV-02- 58

N



Redland CITY COUNCIL

WATER NETSERV PLAN

Legend

Sewer connection area

- Capalaba - Existing
- Cleveland - Existing
- Cleveland - Future
- Dunwich - Existing
- Mount Cotton - Existing
- Point Lookout - Existing
- Point Lookout - Future
- Thorneside - Existing
- Thorneside - Future
- Victoria Point - Existing
- Victoria Point - Future
- Priority infrastructure area
- Property boundary
- Map extent

Approximate Scale at A3
1:12,500

0 125 250 500
Meters

Disclaimer:

Some information shown on this drawing may be inaccurate. Users should take appropriate measures to verify any information obtained from this drawing.This drawing shall not be reproduced either in part or full without Redland City Council approval

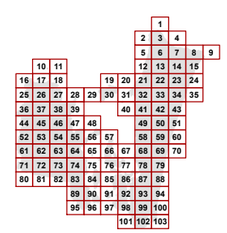

Sewer connection area

Map NSV-02- 59

N

Redland CITY COUNCIL

WATER NETSERV PLAN

Legend

Sewer connection area

- Capalaba - Existing
- Cleveland - Existing
- Cleveland - Future
- Dunwich - Existing
- Mount Cotton - Existing
- Point Lookout - Existing
- Point Lookout - Future
- Thorneside - Existing
- Thorneside - Future
- Victoria Point - Existing
- Victoria Point - Future
- Priority infrastructure area
- Property boundary
- Map extent

Approximate Scale at A3
1:12,500

0 125 250 500
Meters

Disclaimer:

Some information shown on this drawing may be inaccurate. Users should take appropriate measures to verify any information obtained from this drawing.This drawing shall not be reproduced either in part or full without Redland City Council approval

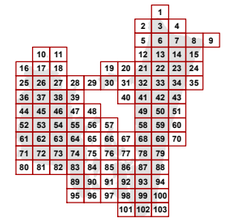

Sewer connection area

Map NSV-02- 60

N

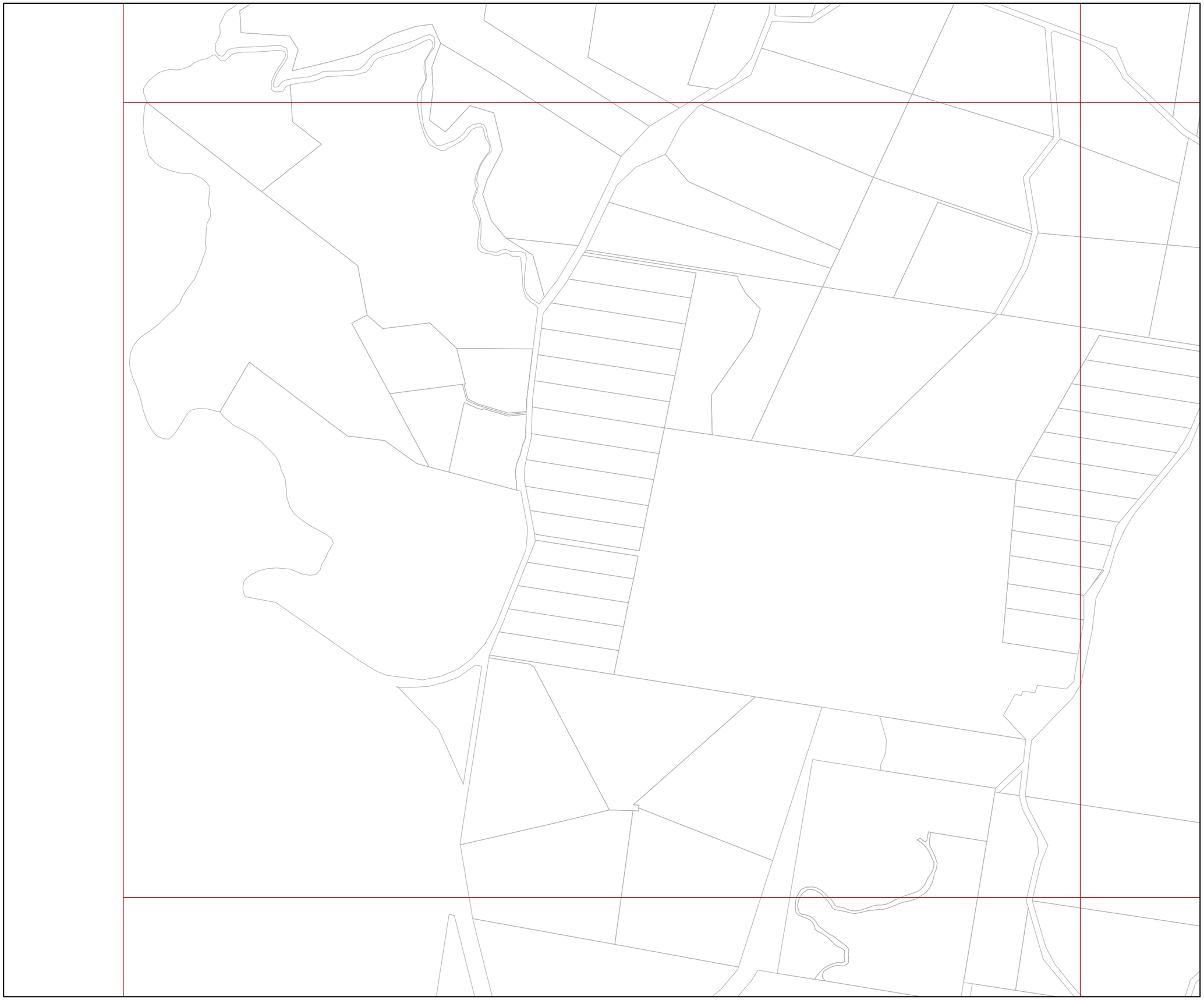

Redland CITY COUNCIL

WATER NETSERV PLAN

Legend

Sewer connection area

- Capalaba - Existing
- Cleveland - Existing
- Cleveland - Future
- Dunwich - Existing
- Mount Cotton - Existing
- Point Lookout - Existing
- Point Lookout - Future
- Thorneside - Existing
- Thorneside - Future
- Victoria Point - Existing
- Victoria Point - Future
- Priority infrastructure area
- Property boundary
- Map extent

Approximate Scale at A3
1:12,500

0 125 250 500

Meters

Disclaimer:

Some information shown on this drawing may be inaccurate. Users should take appropriate measures to verify any information obtained from this drawing.This drawing shall not be reproduced either in part or full without Redland City Council approval

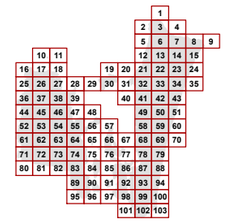

Sewer connection area

Map NSV-02- 61

N

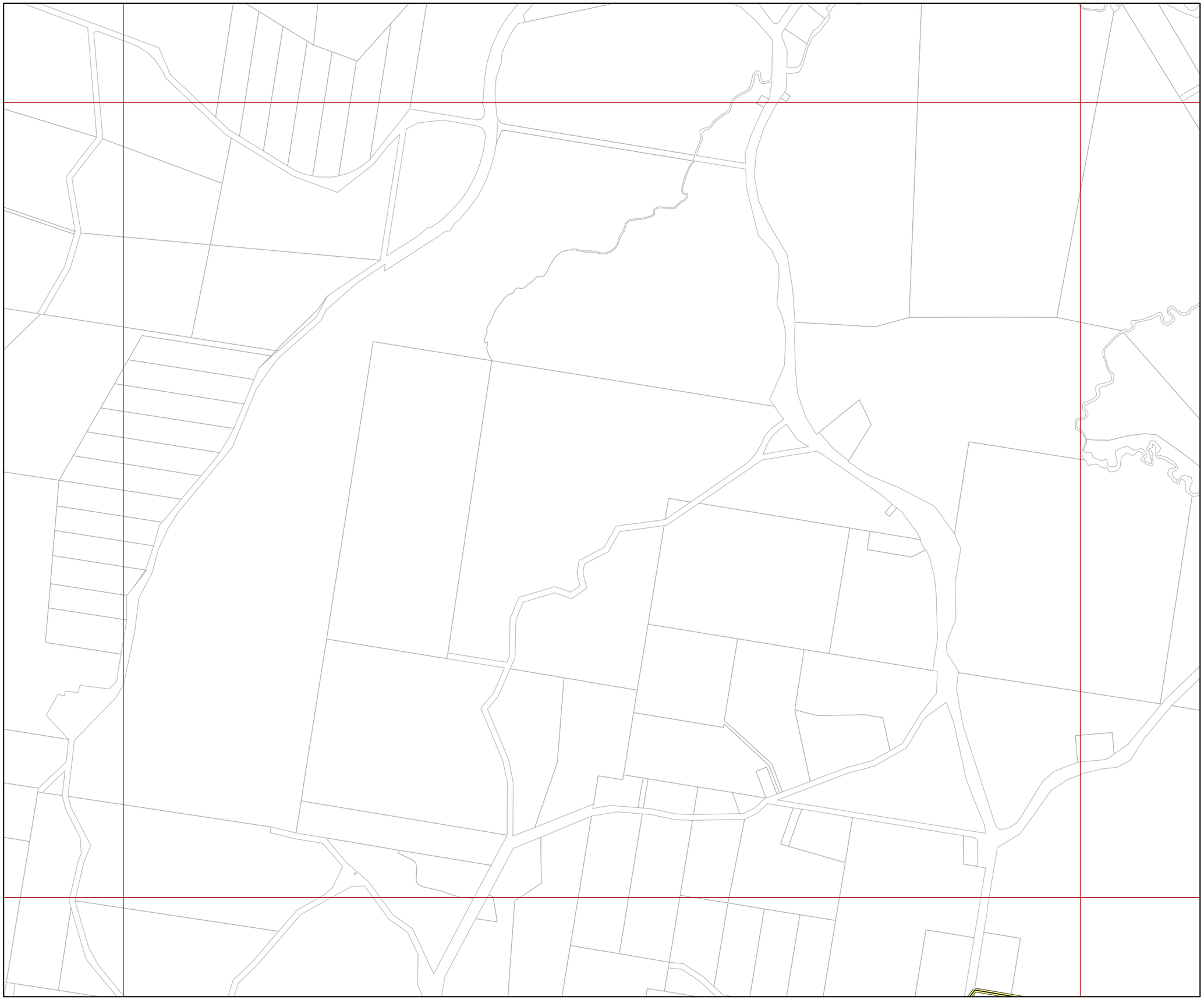

Redland CITY COUNCIL

WATER NETSERV PLAN

Legend

Sewer connection area

- Capalaba - Existing
- Cleveland - Existing
- Cleveland - Future
- Dunwich - Existing
- Mount Cotton - Existing
- Point Lookout - Existing
- Point Lookout - Future
- Thorneside - Existing
- Thorneside - Future
- Victoria Point - Existing
- Victoria Point - Future
- Priority infrastructure area
- Property boundary
- Map extent

Approximate Scale at A3
1:12,500

0 125 250 500

Meters

Disclaimer:

Some information shown on this drawing may be inaccurate. Users should take appropriate measures to verify any information obtained from this drawing.This drawing shall not be reproduced either in part or full without Redland City Council approval

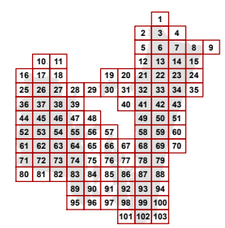

Sewer connection area

Map NSV-02- 62

N

Redland CITY COUNCIL

WATER NETSERV PLAN

Legend

Sewer connection area

- Capalaba - Existing
- Cleveland - Existing
- Cleveland - Future
- Dunwich - Existing
- Mount Cotton - Existing
- Point Lookout - Existing
- Point Lookout - Future
- Thorneside - Existing
- Thorneside - Future
- Victoria Point - Existing
- Victoria Point - Future
- Priority infrastructure area
- Property boundary
- Map extent

Approximate Scale at A3
1:12,500

0 125 250 500
Meters

Disclaimer:

Some information shown on this drawing may be inaccurate. Users should take appropriate measures to verify any information obtained from this drawing.This drawing shall not be reproduced either in part or full without Redland City Council approval

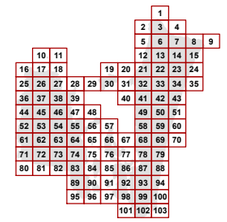

Sewer connection area

Map NSV-02- 63

N

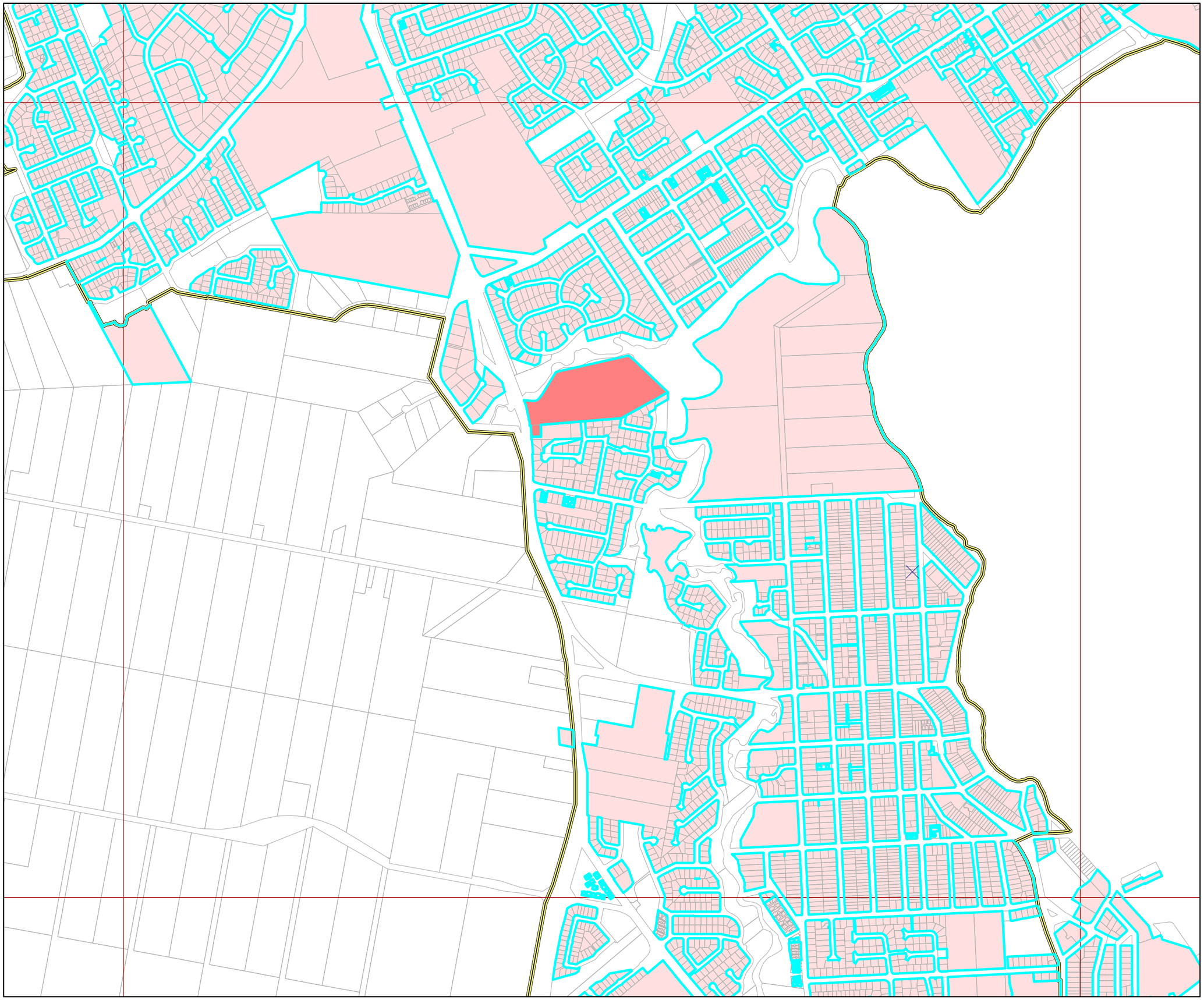

Redland CITY COUNCIL

WATER NETSERV PLAN

Legend

Sewer connection area

- Capalaba - Existing
- Cleveland - Existing
- Cleveland - Future
- Dunwich - Existing
- Mount Cotton - Existing
- Point Lookout - Existing
- Point Lookout - Future
- Thorneside - Existing
- Thorneside - Future
- Victoria Point - Existing
- Victoria Point - Future
- Priority infrastructure area
- Property boundary
- Map extent

Approximate Scale at A3
1:12,500

0 125 250 500
Meters

Disclaimer:

Some information shown on this drawing may be inaccurate. Users should take appropriate measures to verify any information obtained from this drawing.This drawing shall not be reproduced either in part or full without Redland City Council approval

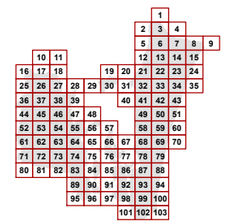

Sewer connection area

Map NSV-02- 64

N



Redland CITY COUNCIL

WATER NETSERV PLAN

Legend

Sewer connection area

- Capalaba - Existing
- Cleveland - Existing
- Cleveland - Future
- Dunwich - Existing
- Mount Cotton - Existing
- Point Lookout - Existing
- Point Lookout - Future
- Thorneside - Existing
- Thorneside - Future
- Victoria Point - Existing
- Victoria Point - Future
- Priority infrastructure area
- Property boundary
- Map extent

Approximate Scale at A3
1:12,500

0 125 250 500
Meters

Disclaimer:

Some information shown on this drawing may be inaccurate. Users should take appropriate measures to verify any information obtained from this drawing.This drawing shall not be reproduced either in part or full without Redland City Council approval

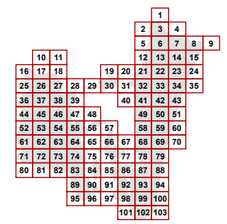

Sewer connection area

Map NSV-02- 65

N



Redland CITY COUNCIL

WATER NETSERV PLAN

Legend

Sewer connection area

- Capalaba - Existing
- Cleveland - Existing
- Cleveland - Future
- Dunwich - Existing
- Mount Cotton - Existing
- Point Lookout - Existing
- Point Lookout - Future
- Thorneside - Existing
- Thorneside - Future
- Victoria Point - Existing
- Victoria Point - Future
- Priority infrastructure area
- Property boundary
- Map extent

Approximate Scale at A3
1:12,500

0 125 250 500
Meters

Disclaimer:

Some information shown on this drawing may be inaccurate. Users should take appropriate measures to verify any information obtained from this drawing.This drawing shall not be reproduced either in part or full without Redland City Council approval

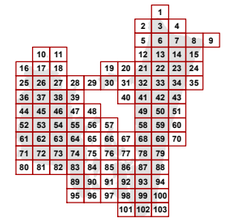

Sewer connection area

Map NSV-02- 66

N



Redland CITY COUNCIL

WATER NETSERV PLAN

Legend

Sewer connection area

- Capalaba - Existing
- Cleveland - Existing
- Cleveland - Future
- Dunwich - Existing
- Mount Cotton - Existing
- Point Lookout - Existing
- Point Lookout - Future
- Thorneside - Existing
- Thorneside - Future
- Victoria Point - Existing
- Victoria Point - Future
- Priority infrastructure area
- Property boundary
- Map extent

Approximate Scale at A3
1:12,500

0 125 250 500
Meters

Disclaimer:

Some information shown on this drawing may be inaccurate. Users should take appropriate measures to verify any information obtained from this drawing.This drawing shall not be reproduced either in part or full without Redland City Council approval

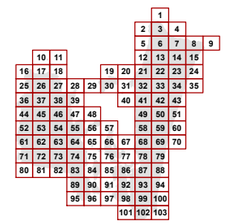

Sewer connection area

Map NSV-02- 67

N

Redland CITY COUNCIL

WATER NETSERV PLAN

Legend

Sewer connection area

- Capalaba - Existing
- Cleveland - Existing
- Cleveland - Future
- Dunwich - Existing
- Mount Cotton - Existing
- Point Lookout - Existing
- Point Lookout - Future
- Thorneside - Existing
- Thorneside - Future
- Victoria Point - Existing
- Victoria Point - Future
- Priority infrastructure area
- Property boundary
- Map extent

Approximate Scale at A3
1:12,500

0 125 250 500

Meters

Disclaimer:

Some information shown on this drawing may be inaccurate. Users should take appropriate measures to verify any information obtained from this drawing.This drawing shall not be reproduced either in part or full without Redland City Council approval

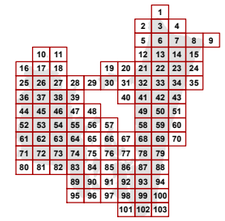

Sewer connection area

Map NSV-02- 68

N

Redland CITY COUNCIL

WATER NETSERV PLAN

Legend

Sewer connection area

- Capalaba - Existing
- Cleveland - Existing
- Cleveland - Future
- Dunwich - Existing
- Mount Cotton - Existing
- Point Lookout - Existing
- Point Lookout - Future
- Thorneside - Existing
- Thorneside - Future
- Victoria Point - Existing
- Victoria Point - Future
- Priority infrastructure area
- Property boundary
- Map extent

Approximate Scale at A3
1:12,500

0 125 250 500

Meters

Disclaimer:

Some information shown on this drawing may be inaccurate. Users should take appropriate measures to verify any information obtained from this drawing.This drawing shall not be reproduced either in part or full without Redland City Council approval

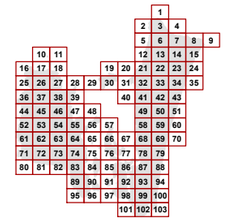

Sewer connection area

Map NSV-02- 69

N

Redland CITY COUNCIL

WATER NETSERV PLAN

Legend

Sewer connection area

- Capalaba - Existing
- Cleveland - Existing
- Cleveland - Future
- Dunwich - Existing
- Mount Cotton - Existing
- Point Lookout - Existing
- Point Lookout - Future
- Thorneside - Existing
- Thorneside - Future
- Victoria Point - Existing
- Victoria Point - Future
- Priority infrastructure area
- Property boundary
- Map extent

Approximate Scale at A3
1:12,500

0 125 250 500
Meters

Disclaimer:

Some information shown on this drawing may be inaccurate. Users should take appropriate measures to verify any information obtained from this drawing.This drawing shall not be reproduced either in part or full without Redland City Council approval

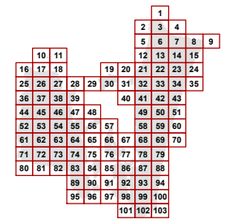

Sewer connection area

Map NSV-02- 70

N



Redland CITY COUNCIL

WATER NETSERV PLAN

Legend

Sewer connection area

- Capalaba - Existing
- Cleveland - Existing
- Cleveland - Future
- Dunwich - Existing
- Mount Cotton - Existing
- Point Lookout - Existing
- Point Lookout - Future
- Thorneside - Existing
- Thorneside - Future
- Victoria Point - Existing
- Victoria Point - Future
- Priority infrastructure area
- Property boundary
- Map extent

Approximate Scale at A3
1:12,500

0 125 250 500

Meters

Disclaimer:

Some information shown on this drawing may be inaccurate. Users should take appropriate measures to verify any information obtained from this drawing.This drawing shall not be reproduced either in part or full without Redland City Council approval

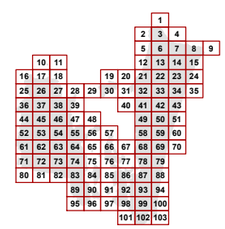

Sewer connection area

Map NSV-02- 71

N

Redland CITY COUNCIL

WATER NETSERV PLAN

Legend

Sewer connection area

- Capalaba - Existing
- Cleveland - Existing
- Cleveland - Future
- Dunwich - Existing
- Mount Cotton - Existing
- Point Lookout - Existing
- Point Lookout - Future
- Thorneside - Existing
- Thorneside - Future
- Victoria Point - Existing
- Victoria Point - Future
- Priority infrastructure area
- Property boundary
- Map extent

Approximate Scale at A3
1:12,500

0 125 250 500

Meters

Disclaimer:

Some information shown on this drawing may be inaccurate. Users should take appropriate measures to verify any information obtained from this drawing.This drawing shall not be reproduced either in part or full without Redland City Council approval

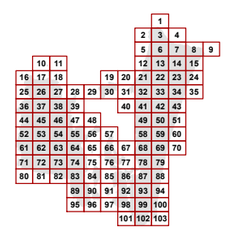

Sewer connection area

Map NSV-02- 72

N

Redland CITY COUNCIL

WATER NETSERV PLAN

Legend

Sewer connection area

- Capalaba - Existing
- Cleveland - Existing
- Cleveland - Future
- Dunwich - Existing
- Mount Cotton - Existing
- Point Lookout - Existing
- Point Lookout - Future
- Thorneside - Existing
- Thorneside - Future
- Victoria Point - Existing
- Victoria Point - Future
- Priority infrastructure area
- Property boundary
- Map extent

Approximate Scale at A3
1:12,500

0 125 250 500
Meters

Disclaimer:

Some information shown on this drawing may be inaccurate. Users should take appropriate measures to verify any information obtained from this drawing.This drawing shall not be reproduced either in part or full without Redland City Council approval

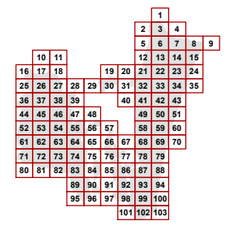

Sewer connection area

Map NSV-02- 73

N

Redland CITY COUNCIL

WATER NETSERV PLAN

Legend

Sewer connection area

- Capalaba - Existing
- Cleveland - Existing
- Cleveland - Future
- Dunwich - Existing
- Mount Cotton - Existing
- Point Lookout - Existing
- Point Lookout - Future
- Thorneside - Existing
- Thorneside - Future
- Victoria Point - Existing
- Victoria Point - Future
- Priority infrastructure area
- Property boundary
- Map extent

Approximate Scale at A3
1:12,500

0 125 250 500
Meters

Disclaimer:

Some information shown on this drawing may be inaccurate. Users should take appropriate measures to verify any information obtained from this drawing.This drawing shall not be reproduced either in part or full without Redland City Council approval

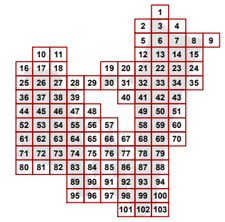

Sewer connection area

Map NSV-02- 74

N

Redland CITY COUNCIL

WATER NETSERV PLAN

Legend

Sewer connection area

- Capalaba - Existing
- Cleveland - Existing
- Cleveland - Future
- Dunwich - Existing
- Mount Cotton - Existing
- Point Lookout - Existing
- Point Lookout - Future
- Thorneside - Existing
- Thorneside - Future
- Victoria Point - Existing
- Victoria Point - Future
- Priority infrastructure area
- Property boundary
- Map extent

Approximate Scale at A3
1:12,500

0 125 250 500
Meters

Disclaimer:

Some information shown on this drawing may be inaccurate. Users should take appropriate measures to verify any information obtained from this drawing.This drawing shall not be reproduced either in part or full without Redland City Council approval

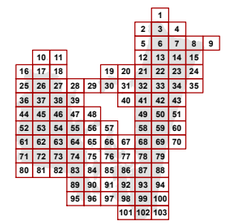

Sewer connection area

Map NSV-02- 75

N

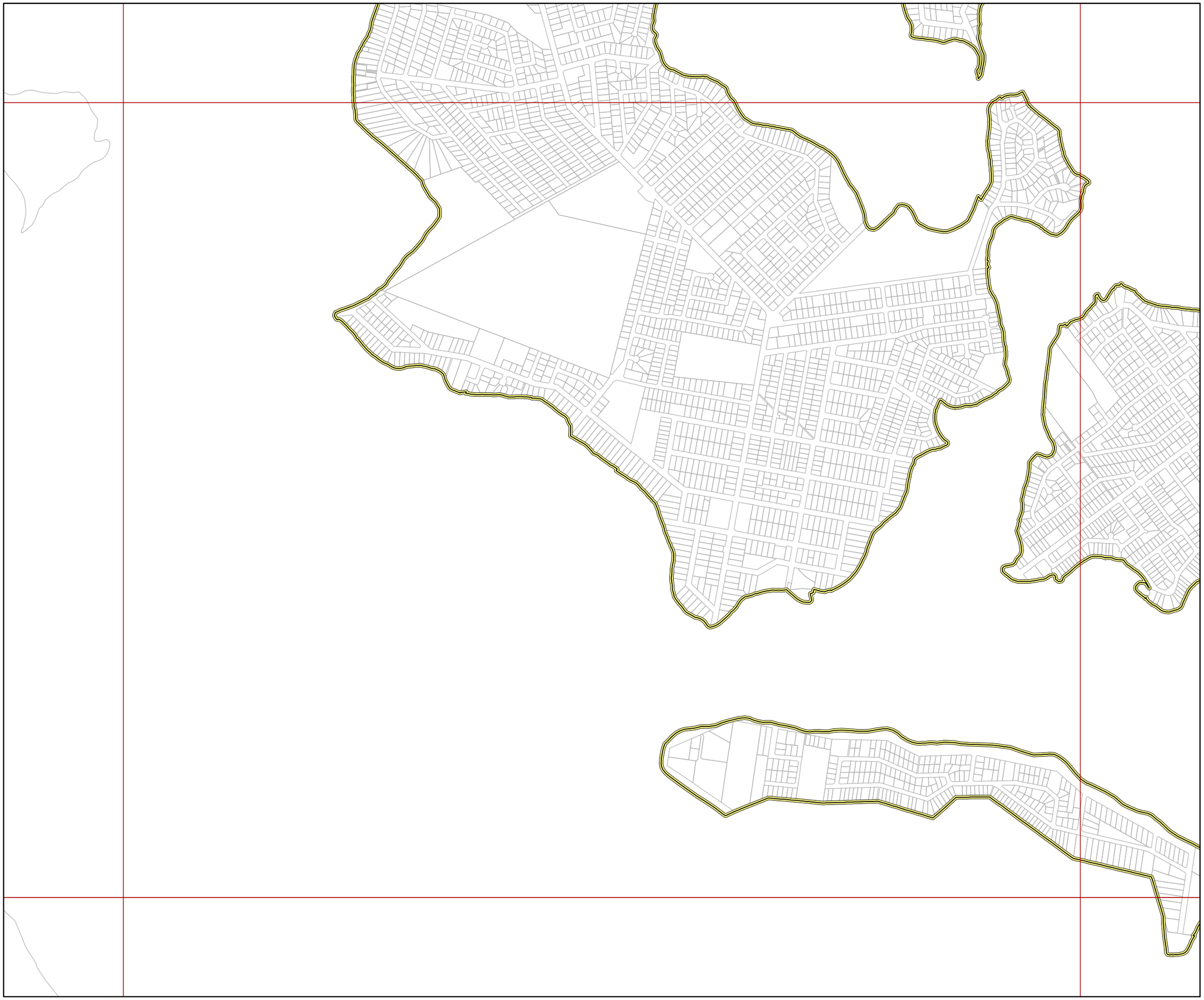

Redland CITY COUNCIL

WATER NETSERV PLAN

Legend

Sewer connection area

- Capalaba - Existing
- Cleveland - Existing
- Cleveland - Future
- Dunwich - Existing
- Mount Cotton - Existing
- Point Lookout - Existing
- Point Lookout - Future
- Thorneside - Existing
- Thorneside - Future
- Victoria Point - Existing
- Victoria Point - Future
- Priority infrastructure area
- Property boundary
- Map extent

Approximate Scale at A3
1:12,500

0 125 250 500
Meters

Disclaimer:

Some information shown on this drawing may be inaccurate. Users should take appropriate measures to verify any information obtained from this drawing.This drawing shall not be reproduced either in part or full without Redland City Council approval

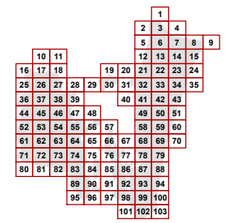

Sewer connection area

Map NSV-02- 76

N

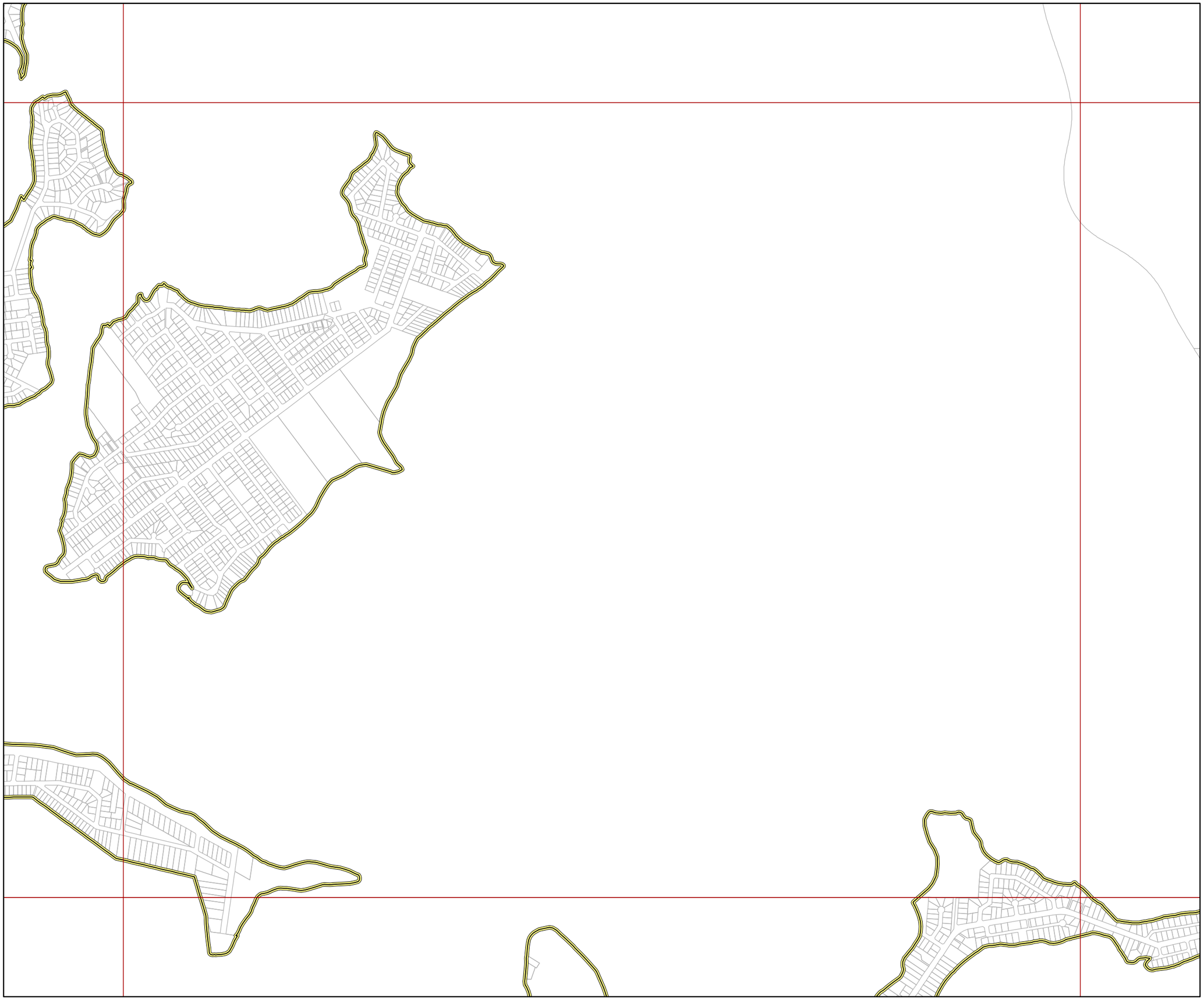

Redland CITY COUNCIL

WATER NETSERV PLAN

Legend

Sewer connection area

- Capalaba - Existing
- Cleveland - Existing
- Cleveland - Future
- Dunwich - Existing
- Mount Cotton - Existing
- Point Lookout - Existing
- Point Lookout - Future
- Thorneside - Existing
- Thorneside - Future
- Victoria Point - Existing
- Victoria Point - Future
- Priority infrastructure area
- Property boundary
- Map extent

Approximate Scale at A3
1:12,500

0 125 250 500

Meters

Disclaimer:

Some information shown on this drawing may be inaccurate. Users should take appropriate measures to verify any information obtained from this drawing.This drawing shall not be reproduced either in part or full without Redland City Council approval

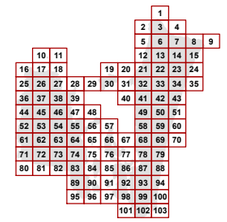

Sewer connection area

Map NSV-02- 77

N

Redland CITY COUNCIL

WATER NETSERV PLAN

Legend

Sewer connection area

- Capalaba - Existing
- Cleveland - Existing
- Cleveland - Future
- Dunwich - Existing
- Mount Cotton - Existing
- Point Lookout - Existing
- Point Lookout - Future
- Thorneside - Existing
- Thorneside - Future
- Victoria Point - Existing
- Victoria Point - Future
- Priority infrastructure area
- Property boundary
- Map extent

Approximate Scale at A3
1:12,500

0 125 250 500
Meters

Disclaimer:

Some information shown on this drawing may be inaccurate. Users should take appropriate measures to verify any information obtained from this drawing.This drawing shall not be reproduced either in part or full without Redland City Council approval

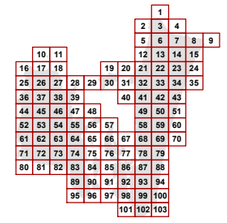

Sewer connection area

Map NSV-02- 78

N

Redland CITY COUNCIL

WATER NETSERV PLAN

Legend

Sewer connection area

- Capalaba - Existing
- Cleveland - Existing
- Cleveland - Future
- Dunwich - Existing
- Mount Cotton - Existing
- Point Lookout - Existing
- Point Lookout - Future
- Thorneside - Existing
- Thorneside - Future
- Victoria Point - Existing
- Victoria Point - Future
- Priority infrastructure area
- Property boundary
- Map extent

Approximate Scale at A3
1:12,500

0 125 250 500
Meters

Disclaimer:

Some information shown on this drawing may be inaccurate. Users should take appropriate measures to verify any information obtained from this drawing.This drawing shall not be reproduced either in part or full without Redland City Council approval

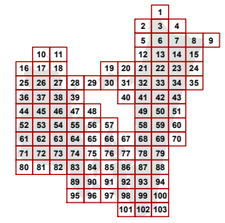

Sewer connection area

Map NSV-02- 79

N

Redland CITY COUNCIL

WATER NETSERV PLAN

Legend

Sewer connection area

- Capalaba - Existing
- Cleveland - Existing
- Cleveland - Future
- Dunwich - Existing
- Mount Cotton - Existing
- Point Lookout - Existing
- Point Lookout - Future
- Thorneside - Existing
- Thorneside - Future
- Victoria Point - Existing
- Victoria Point - Future
- Priority infrastructure area
- Property boundary
- Map extent

Approximate Scale at A3
1:12,500

0 125 250 500

Meters

Disclaimer:

Some information shown on this drawing may be inaccurate. Users should take appropriate measures to verify any information obtained from this drawing.This drawing shall not be reproduced either in part or full without Redland City Council approval

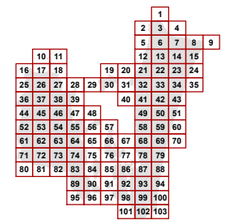

Sewer connection area

Map NSV-02- 80

N

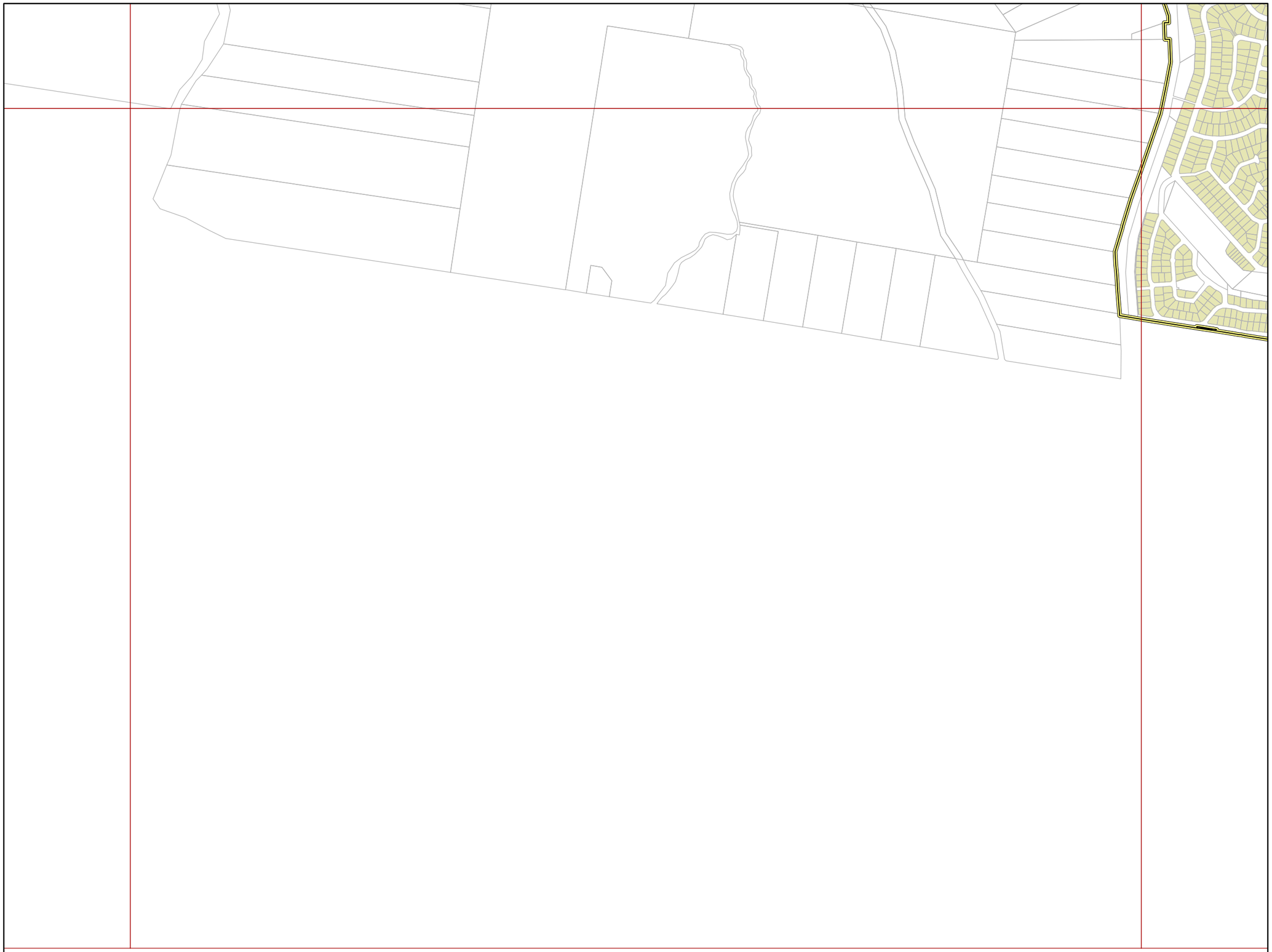

Redland CITY COUNCIL

WATER NETSERV PLAN

Legend

Sewer connection area

- Capalaba - Existing
- Cleveland - Existing
- Cleveland - Future
- Dunwich - Existing
- Mount Cotton - Existing
- Point Lookout - Existing
- Point Lookout - Future
- Thorneside - Existing
- Thorneside - Future
- Victoria Point - Existing
- Victoria Point - Future
- Priority infrastructure area
- Property boundary
- Map extent

Approximate Scale at A3
1:12,500

0 125 250 500
Meters

Disclaimer:

Some information shown on this drawing may be inaccurate. Users should take appropriate measures to verify any information obtained from this drawing.This drawing shall not be reproduced either in part or full without Redland City Council approval

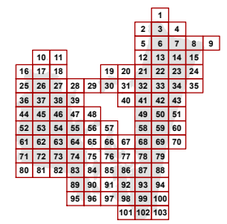

Sewer connection area

Map NSV-02- 81

N



Redland CITY COUNCIL

WATER NETSERV PLAN

Legend

Sewer connection area

- Capalaba - Existing
- Cleveland - Existing
- Cleveland - Future
- Dunwich - Existing
- Mount Cotton - Existing
- Point Lookout - Existing
- Point Lookout - Future
- Thorneside - Existing
- Thorneside - Future
- Victoria Point - Existing
- Victoria Point - Future
- Priority infrastructure area
- Property boundary
- Map extent

Approximate Scale at A3
1:12,500

0 125 250 500

Meters

Disclaimer:

Some information shown on this drawing may be inaccurate. Users should take appropriate measures to verify any information obtained from this drawing.This drawing shall not be reproduced either in part or full without Redland City Council approval

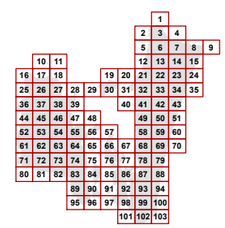

Sewer connection area

Map NSV-02- 82

N



Redland CITY COUNCIL

WATER NETSERV PLAN

Legend

Sewer connection area

- Capalaba - Existing
- Cleveland - Existing
- Cleveland - Future
- Dunwich - Existing
- Mount Cotton - Existing
- Point Lookout - Existing
- Point Lookout - Future
- Thorneside - Existing
- Thorneside - Future
- Victoria Point - Existing
- Victoria Point - Future
- Priority infrastructure area
- Property boundary
- Map extent

Approximate Scale at A3
1:12,500

0 125 250 500
Meters

Disclaimer:

Some information shown on this drawing may be inaccurate. Users should take appropriate measures to verify any information obtained from this drawing.This drawing shall not be reproduced either in part or full without Redland City Council approval

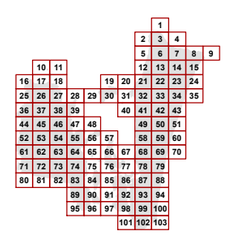

Sewer connection area

Map NSV-02- 83

N

Redland CITY COUNCIL

WATER NETSERV PLAN

Legend

Sewer connection area

- Capalaba - Existing
- Cleveland - Existing
- Cleveland - Future
- Dunwich - Existing
- Mount Cotton - Existing
- Point Lookout - Existing
- Point Lookout - Future
- Thorneside - Existing
- Thorneside - Future
- Victoria Point - Existing
- Victoria Point - Future
- Priority infrastructure area
- Property boundary
- Map extent

Approximate Scale at A3
1:12,500

0 125 250 500
Meters

Disclaimer:

Some information shown on this drawing may be inaccurate. Users should take appropriate measures to verify any information obtained from this drawing.This drawing shall not be reproduced either in part or full without Redland City Council approval

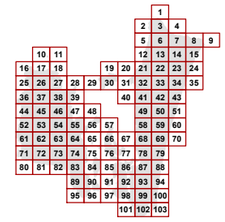

Sewer connection area

Map NSV-02- 84

N

Redland CITY COUNCIL

WATER NETSERV PLAN

Legend

Sewer connection area

- Capalaba - Existing
- Cleveland - Existing
- Cleveland - Future
- Dunwich - Existing
- Mount Cotton - Existing
- Point Lookout - Existing
- Point Lookout - Future
- Thorneside - Existing
- Thorneside - Future
- Victoria Point - Existing
- Victoria Point - Future
- Priority infrastructure area
- Property boundary
- Map extent

Approximate Scale at A3
1:12,500

0 125 250 500

Meters

Disclaimer:

Some information shown on this drawing may be inaccurate. Users should take appropriate measures to verify any information obtained from this drawing.This drawing shall not be reproduced either in part or full without Redland City Council approval

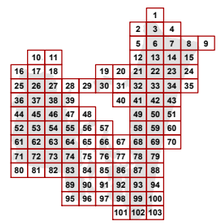

Sewer connection area

Map NSV-02- 85

N



Redland CITY COUNCIL

WATER NETSERV PLAN

Legend

Sewer connection area

- Capalaba - Existing
- Cleveland - Existing
- Cleveland - Future
- Dunwich - Existing
- Mount Cotton - Existing
- Point Lookout - Existing
- Point Lookout - Future
- Thorneside - Existing
- Thorneside - Future
- Victoria Point - Existing
- Victoria Point - Future
- Priority infrastructure area
- Property boundary
- Map extent

Approximate Scale at A3
1:12,500

0 125 250 500

Meters

Disclaimer:

Some information shown on this drawing may be inaccurate. Users should take appropriate measures to verify any information obtained from this drawing.This drawing shall not be reproduced either in part or full without Redland City Council approval

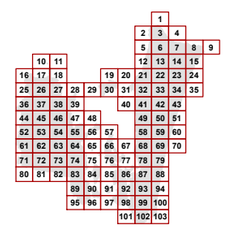

Sewer connection area

Map NSV-02- 86

N

Redland CITY COUNCIL

WATER NETSERV PLAN

Legend

Sewer connection area

- Capalaba - Existing
- Cleveland - Existing
- Cleveland - Future
- Dunwich - Existing
- Mount Cotton - Existing
- Point Lookout - Existing
- Point Lookout - Future
- Thorneside - Existing
- Thorneside - Future
- Victoria Point - Existing
- Victoria Point - Future
- Priority infrastructure area
- Property boundary
- Map extent

Approximate Scale at A3
1:12,500

0 125 250 500
Meters

Disclaimer:

Some information shown on this drawing may be inaccurate. Users should take appropriate measures to verify any information obtained from this drawing.This drawing shall not be reproduced either in part or full without Redland City Council approval

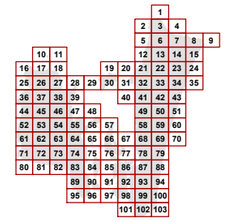

Sewer connection area

Map NSV-02- 87

N



Redland CITY COUNCIL

WATER NETSERV PLAN

Legend

Sewer connection area

- Capalaba - Existing
- Cleveland - Existing
- Cleveland - Future
- Dunwich - Existing
- Mount Cotton - Existing
- Point Lookout - Existing
- Point Lookout - Future
- Thorneside - Existing
- Thorneside - Future
- Victoria Point - Existing
- Victoria Point - Future
- Priority infrastructure area
- Property boundary
- Map extent

Approximate Scale at A3
1:12,500

0 125 250 500

Meters

Disclaimer:

Some information shown on this drawing may be inaccurate. Users should take appropriate measures to verify any information obtained from this drawing.This drawing shall not be reproduced either in part or full without Redland City Council approval

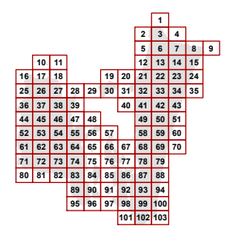

Sewer connection area

Map NSV-02- 88

N

Redland CITY COUNCIL

WATER NETSERV PLAN

Legend

Sewer connection area

- Capalaba - Existing
- Cleveland - Existing
- Cleveland - Future
- Dunwich - Existing
- Mount Cotton - Existing
- Point Lookout - Existing
- Point Lookout - Future
- Thorneside - Existing
- Thorneside - Future
- Victoria Point - Existing
- Victoria Point - Future
- Priority infrastructure area
- Property boundary
- Map extent

Approximate Scale at A3
1:12,500

0 125 250 500

Meters

Disclaimer:

Some information shown on this drawing may be inaccurate. Users should take appropriate measures to verify any information obtained from this drawing.This drawing shall not be reproduced either in part or full without Redland City Council approval

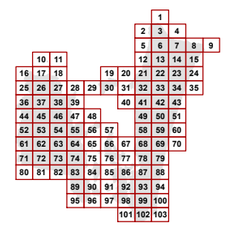

Sewer connection area

Map NSV-02- 89

N

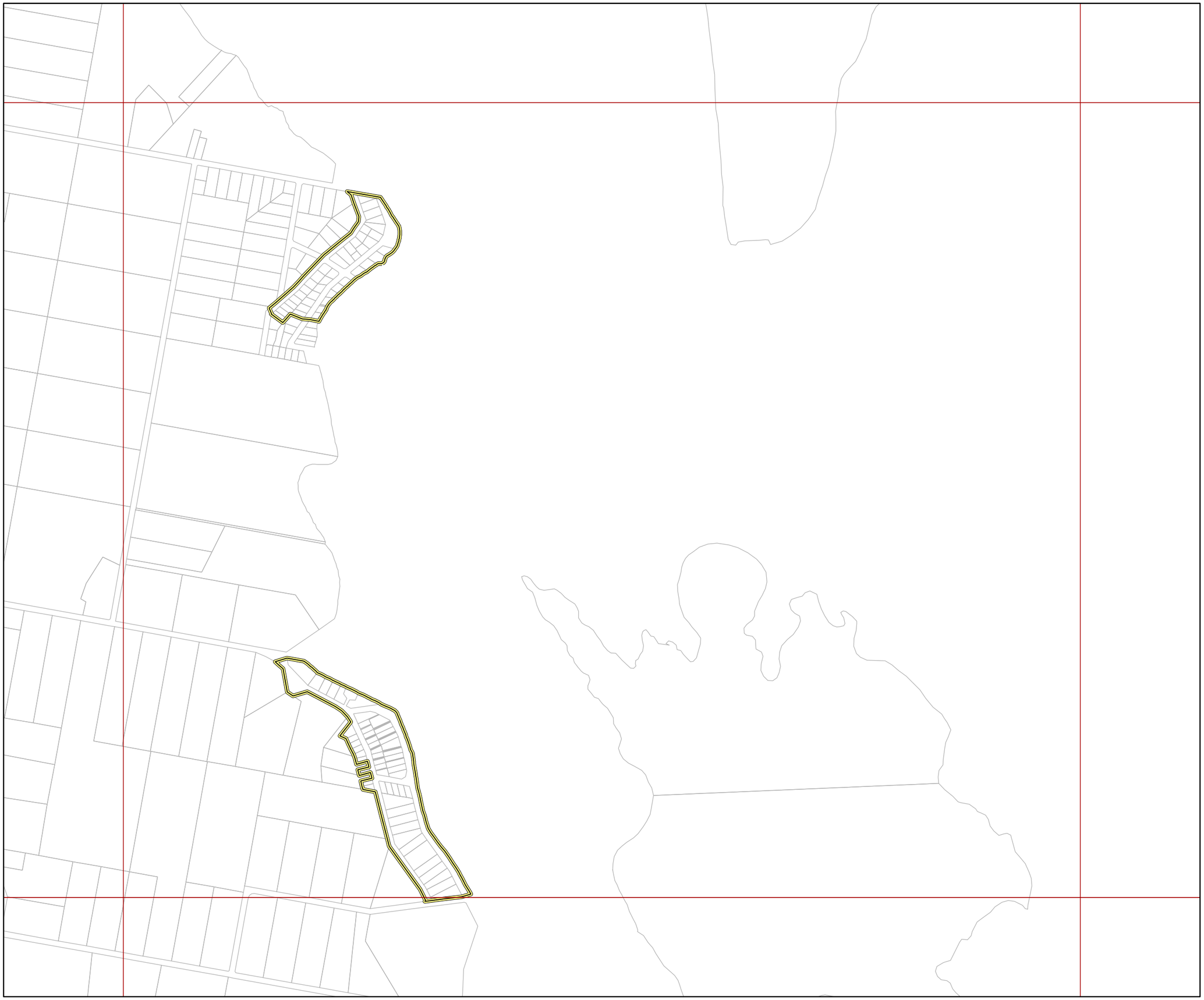

Redland CITY COUNCIL

WATER NETSERV PLAN

Legend

Sewer connection area

- Capalaba - Existing
- Cleveland - Existing
- Cleveland - Future
- Dunwich - Existing
- Mount Cotton - Existing
- Point Lookout - Existing
- Point Lookout - Future
- Thorneside - Existing
- Thorneside - Future
- Victoria Point - Existing
- Victoria Point - Future
- Priority infrastructure area
- Property boundary
- Map extent

Approximate Scale at A3
1:12,500

0 125 250 500
Meters

Disclaimer:

Some information shown on this drawing may be inaccurate. Users should take appropriate measures to verify any information obtained from this drawing.This drawing shall not be reproduced either in part or full without Redland City Council approval

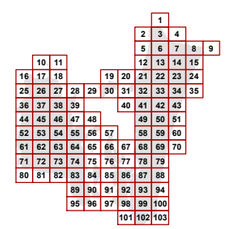

Sewer connection area

Map NSV-02- 90

N

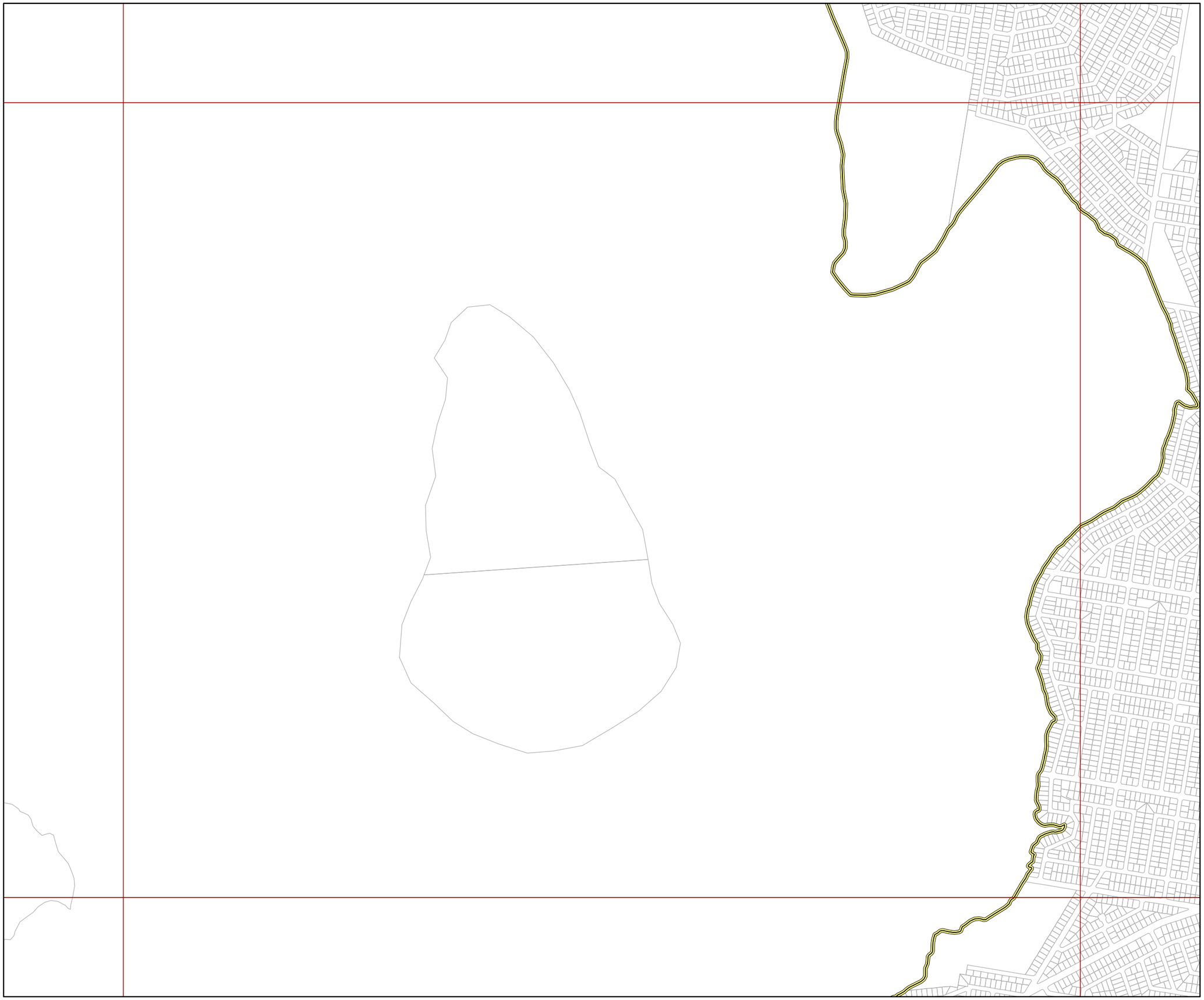

Redland CITY COUNCIL

WATER NETSERV PLAN

Legend

Sewer connection area

- Capalaba - Existing
- Cleveland - Existing
- Cleveland - Future
- Dunwich - Existing
- Mount Cotton - Existing
- Point Lookout - Existing
- Point Lookout - Future
- Thorneside - Existing
- Thorneside - Future
- Victoria Point - Existing
- Victoria Point - Future
- Priority infrastructure area
- Property boundary
- Map extent

Approximate Scale at A3
1:12,500

0 125 250 500
Meters

Disclaimer:

Some information shown on this drawing may be inaccurate. Users should take appropriate measures to verify any information obtained from this drawing.This drawing shall not be reproduced either in part or full without Redland City Council approval

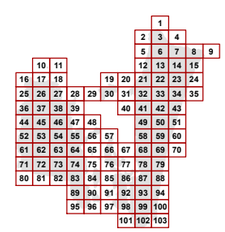

Sewer connection area

Map NSV-02- 91

N

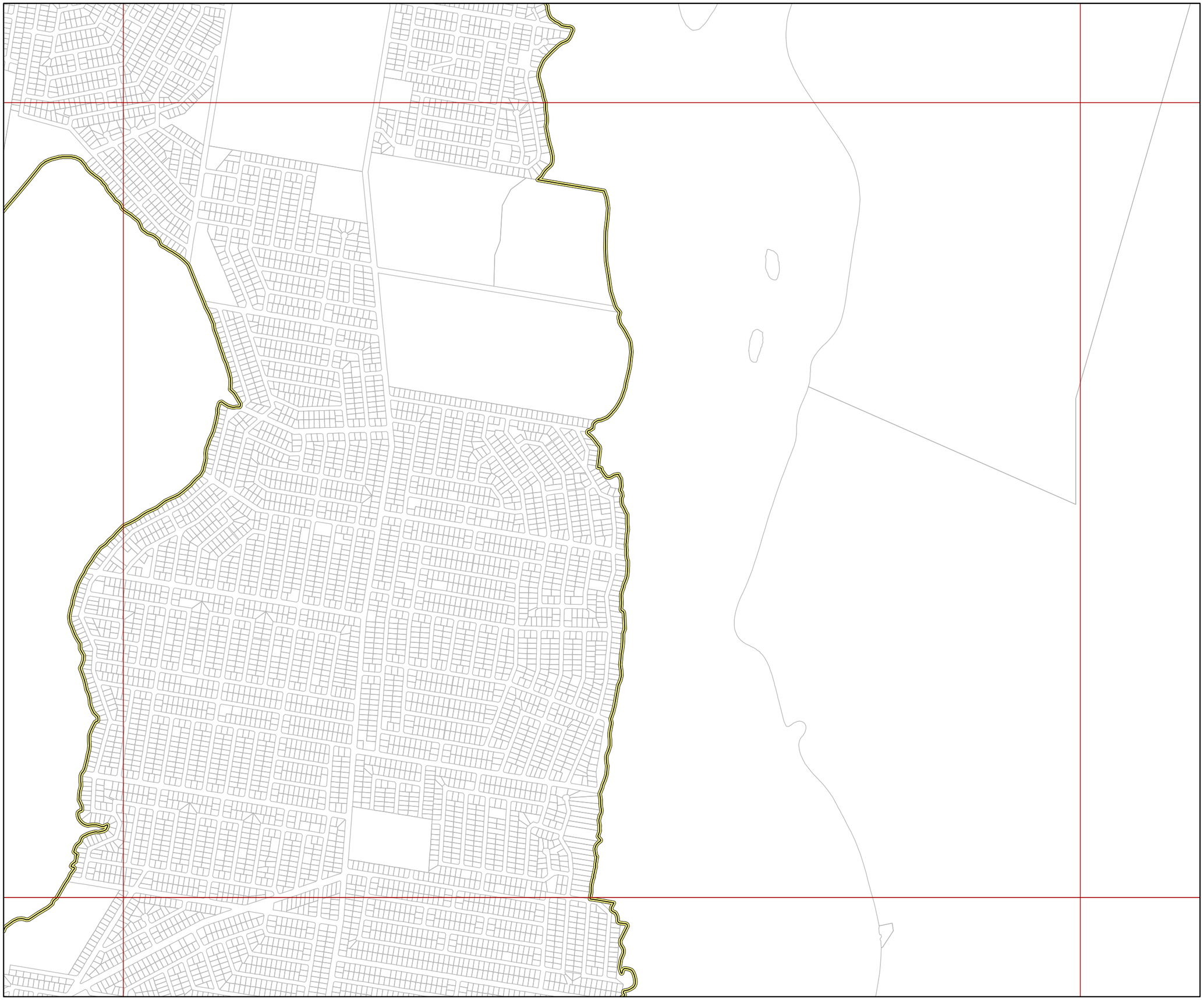

Redland CITY COUNCIL

WATER NETSERV PLAN

Legend

Sewer connection area

- Capalaba - Existing
- Cleveland - Existing
- Cleveland - Future
- Dunwich - Existing
- Mount Cotton - Existing
- Point Lookout - Existing
- Point Lookout - Future
- Thorneside - Existing
- Thorneside - Future
- Victoria Point - Existing
- Victoria Point - Future
- Priority infrastructure area
- Property boundary
- Map extent

Approximate Scale at A3
1:12,500

0 125 250 500
Meters

Disclaimer:

Some information shown on this drawing may be inaccurate. Users should take appropriate measures to verify any information obtained from this drawing.This drawing shall not be reproduced either in part or full without Redland City Council approval

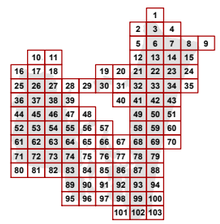

Sewer connection area

Map NSV-02- 92

N

Redland CITY COUNCIL

WATER NETSERV PLAN

Legend

Sewer connection area

- Capalaba - Existing
- Cleveland - Existing
- Cleveland - Future
- Dunwich - Existing
- Mount Cotton - Existing
- Point Lookout - Existing
- Point Lookout - Future
- Thorneside - Existing
- Thorneside - Future
- Victoria Point - Existing
- Victoria Point - Future
- Priority infrastructure area
- Property boundary
- Map extent

Approximate Scale at A3
1:12,500

0 125 250 500
Meters

Disclaimer:

Some information shown on this drawing may be inaccurate. Users should take appropriate measures to verify any information obtained from this drawing.This drawing shall not be reproduced either in part or full without Redland City Council approval

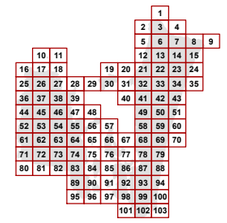

Sewer connection area

Map NSV-02- 93

N

Redland CITY COUNCIL

WATER NETSERV PLAN

Legend

Sewer connection area

- Capalaba - Existing
- Cleveland - Existing
- Cleveland - Future
- Dunwich - Existing
- Mount Cotton - Existing
- Point Lookout - Existing
- Point Lookout - Future
- Thorneside - Existing
- Thorneside - Future
- Victoria Point - Existing
- Victoria Point - Future
- Priority infrastructure area
- Property boundary
- Map extent

Approximate Scale at A3
1:12,500

0 125 250 500
Meters

Disclaimer:

Some information shown on this drawing may be inaccurate. Users should take appropriate measures to verify any information obtained from this drawing.This drawing shall not be reproduced either in part or full without Redland City Council approval

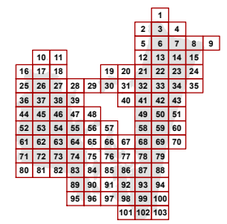

Sewer connection area

Map NSV-02- 94

N



Redland CITY COUNCIL

WATER NETSERV PLAN

Legend

Sewer connection area

- Capalaba - Existing
- Cleveland - Existing
- Cleveland - Future
- Dunwich - Existing
- Mount Cotton - Existing
- Point Lookout - Existing
- Point Lookout - Future
- Thorneside - Existing
- Thorneside - Future
- Victoria Point - Existing
- Victoria Point - Future
- Priority infrastructure area
- Property boundary
- Map extent

Approximate Scale at A3
1:12,500

0 125 250 500

Meters

Disclaimer:

Some information shown on this drawing may be inaccurate. Users should take appropriate measures to verify any information obtained from this drawing.This drawing shall not be reproduced either in part or full without Redland City Council approval

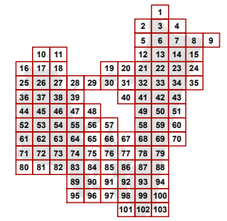

Sewer connection area

Map NSV-02- 95

N

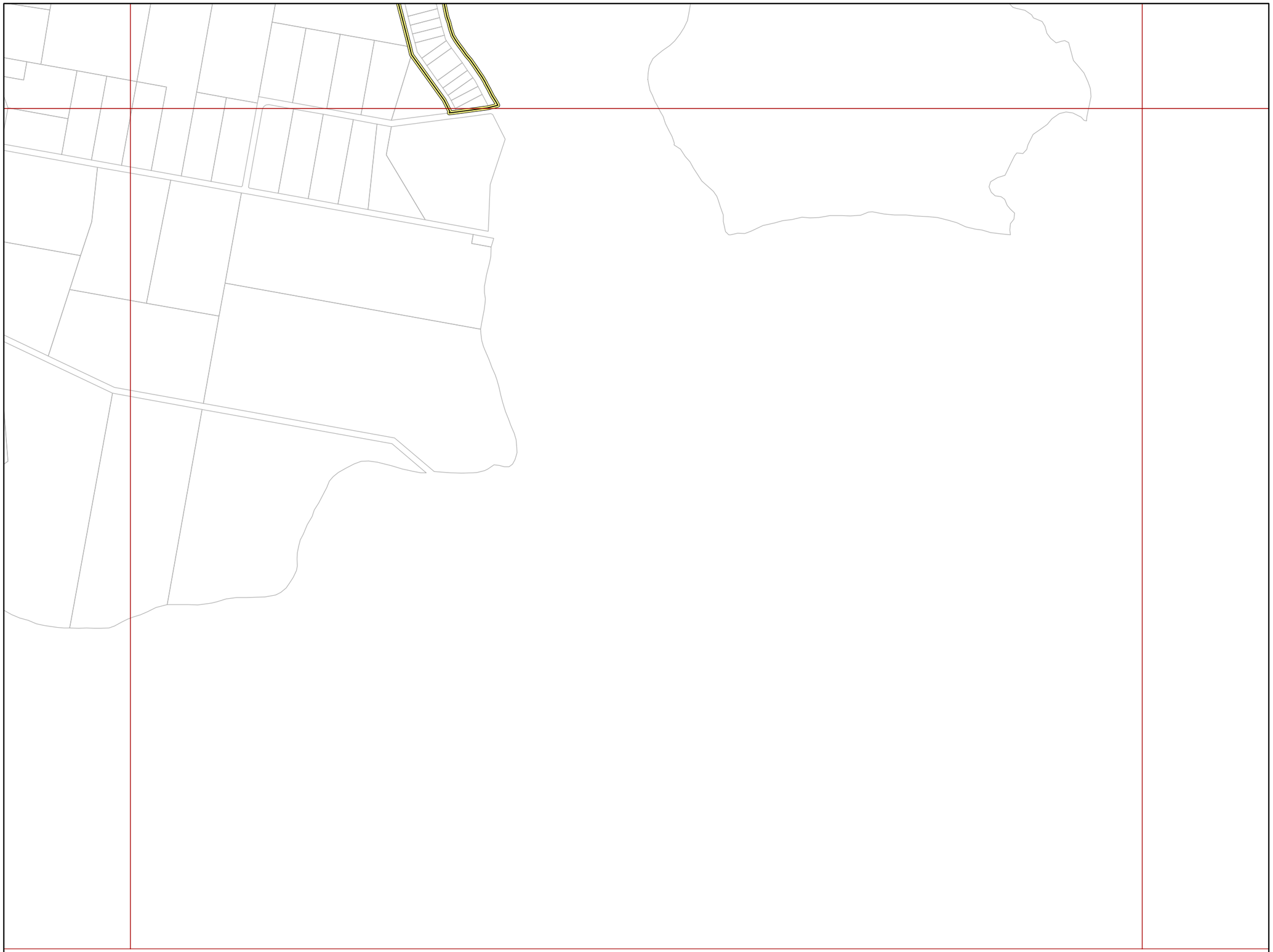

Redland CITY COUNCIL

WATER NETSERV PLAN

Legend

Sewer connection area

- Capalaba - Existing
- Cleveland - Existing
- Cleveland - Future
- Dunwich - Existing
- Mount Cotton - Existing
- Point Lookout - Existing
- Point Lookout - Future
- Thorneside - Existing
- Thorneside - Future
- Victoria Point - Existing
- Victoria Point - Future
- Priority infrastructure area
- Property boundary
- Map extent

Approximate Scale at A3
1:12,500

0 125 250 500

Meters

Disclaimer:

Some information shown on this drawing may be inaccurate. Users should take appropriate measures to verify any information obtained from this drawing.This drawing shall not be reproduced either in part or full without Redland City Council approval

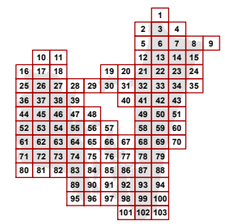

Sewer connection area

Map NSV-02- 96

N

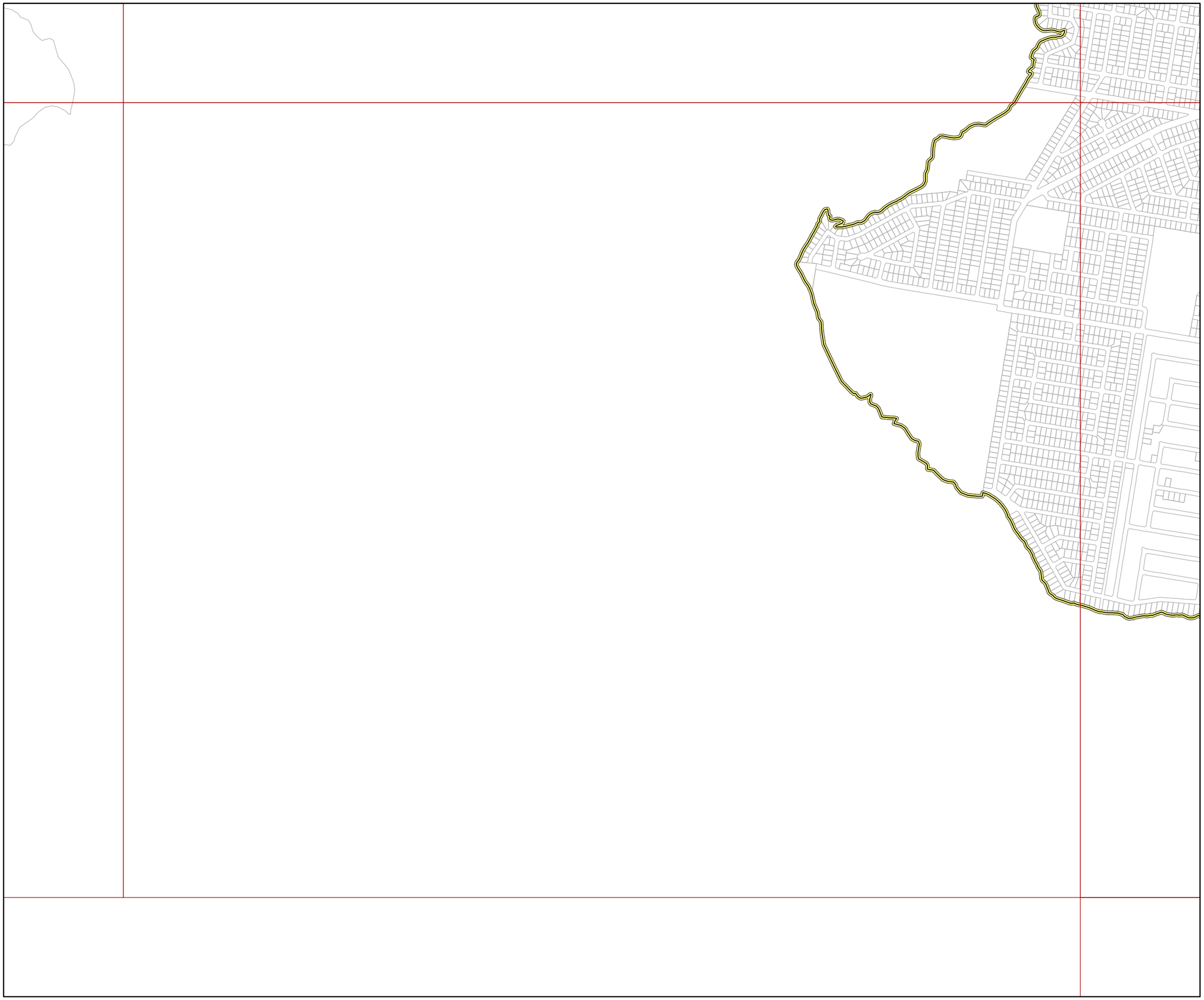

Redland CITY COUNCIL

WATER NETSERV PLAN

Legend

Sewer connection area

- Capalaba - Existing
- Cleveland - Existing
- Cleveland - Future
- Dunwich - Existing
- Mount Cotton - Existing
- Point Lookout - Existing
- Point Lookout - Future
- Thorneside - Existing
- Thorneside - Future
- Victoria Point - Existing
- Victoria Point - Future
- Priority infrastructure area
- Property boundary
- Map extent

Approximate Scale at A3
1:12,500

0 125 250 500

Meters

Disclaimer:

Some information shown on this drawing may be inaccurate. Users should take appropriate measures to verify any information obtained from this drawing.This drawing shall not be reproduced either in part or full without Redland City Council approval

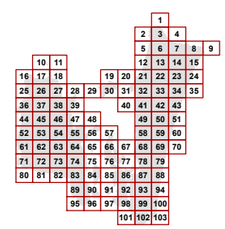

Sewer connection area

Map NSV-02- 97

N

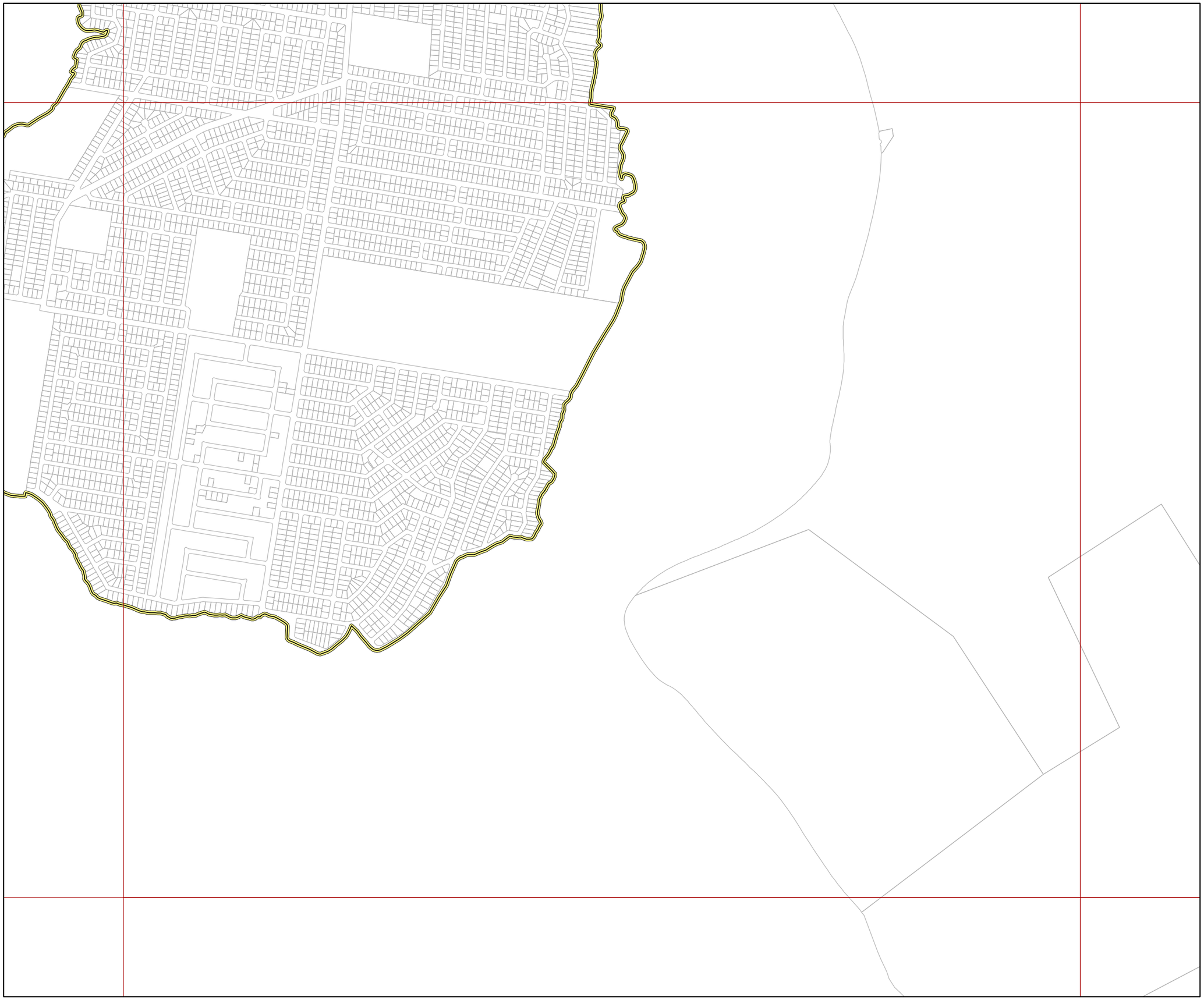

Redland CITY COUNCIL

WATER NETSERV PLAN

Legend

Sewer connection area

- Capalaba - Existing
- Cleveland - Existing
- Cleveland - Future
- Dunwich - Existing
- Mount Cotton - Existing
- Point Lookout - Existing
- Point Lookout - Future
- Thorneside - Existing
- Thorneside - Future
- Victoria Point - Existing
- Victoria Point - Future
- Priority infrastructure area
- Property boundary
- Map extent

Approximate Scale at A3
1:12,500

0 125 250 500
Meters

Disclaimer:

Some information shown on this drawing may be inaccurate. Users should take appropriate measures to verify any information obtained from this drawing.This drawing shall not be reproduced either in part or full without Redland City Council approval

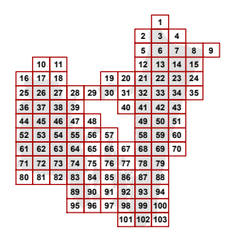

Sewer connection area

Map NSV-02- 98

N

Redland CITY COUNCIL

WATER NETSERV PLAN

Legend

Sewer connection area

- Capalaba - Existing
- Cleveland - Existing
- Cleveland - Future
- Dunwich - Existing
- Mount Cotton - Existing
- Point Lookout - Existing
- Point Lookout - Future
- Thorneside - Existing
- Thorneside - Future
- Victoria Point - Existing
- Victoria Point - Future
- Priority infrastructure area
- Property boundary
- Map extent

Approximate Scale at A3
1:12,500

0 125 250 500
Meters

Disclaimer:

Some information shown on this drawing may be inaccurate. Users should take appropriate measures to verify any information obtained from this drawing.This drawing shall not be reproduced either in part or full without Redland City Council approval

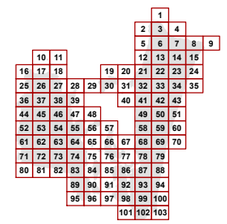

Sewer connection area

Map NSV-02- 99

N

Redland CITY COUNCIL

WATER NETSERV PLAN

Legend

Sewer connection area

- Capalaba - Existing
- Cleveland - Existing
- Cleveland - Future
- Dunwich - Existing
- Mount Cotton - Existing
- Point Lookout - Existing
- Point Lookout - Future
- Thorneside - Existing
- Thorneside - Future
- Victoria Point - Existing
- Victoria Point - Future
- Priority infrastructure area
- Property boundary
- Map extent

Approximate Scale at A3
1:12,500

0 125 250 500

Meters

Disclaimer:

Some information shown on this drawing may be inaccurate. Users should take appropriate measures to verify any information obtained from this drawing.This drawing shall not be reproduced either in part or full without Redland City Council approval

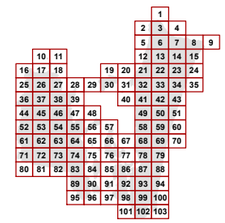

Sewer connection area

Map NSV-02- 100

N

Redland CITY COUNCIL

WATER NETSERV PLAN

Legend

Sewer connection area

- Capalaba - Existing
- Cleveland - Existing
- Cleveland - Future
- Dunwich - Existing
- Mount Cotton - Existing
- Point Lookout - Existing
- Point Lookout - Future
- Thorneside - Existing
- Thorneside - Future
- Victoria Point - Existing
- Victoria Point - Future
- Priority infrastructure area
- Property boundary
- Map extent

Approximate Scale at A3
1:12,500

0 125 250 500

Meters

Disclaimer:

Some information shown on this drawing may be inaccurate. Users should take appropriate measures to verify any information obtained from this drawing.This drawing shall not be reproduced either in part or full without Redland City Council approval

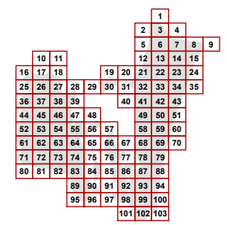

Sewer connection area

Map NSV-02- 101

N

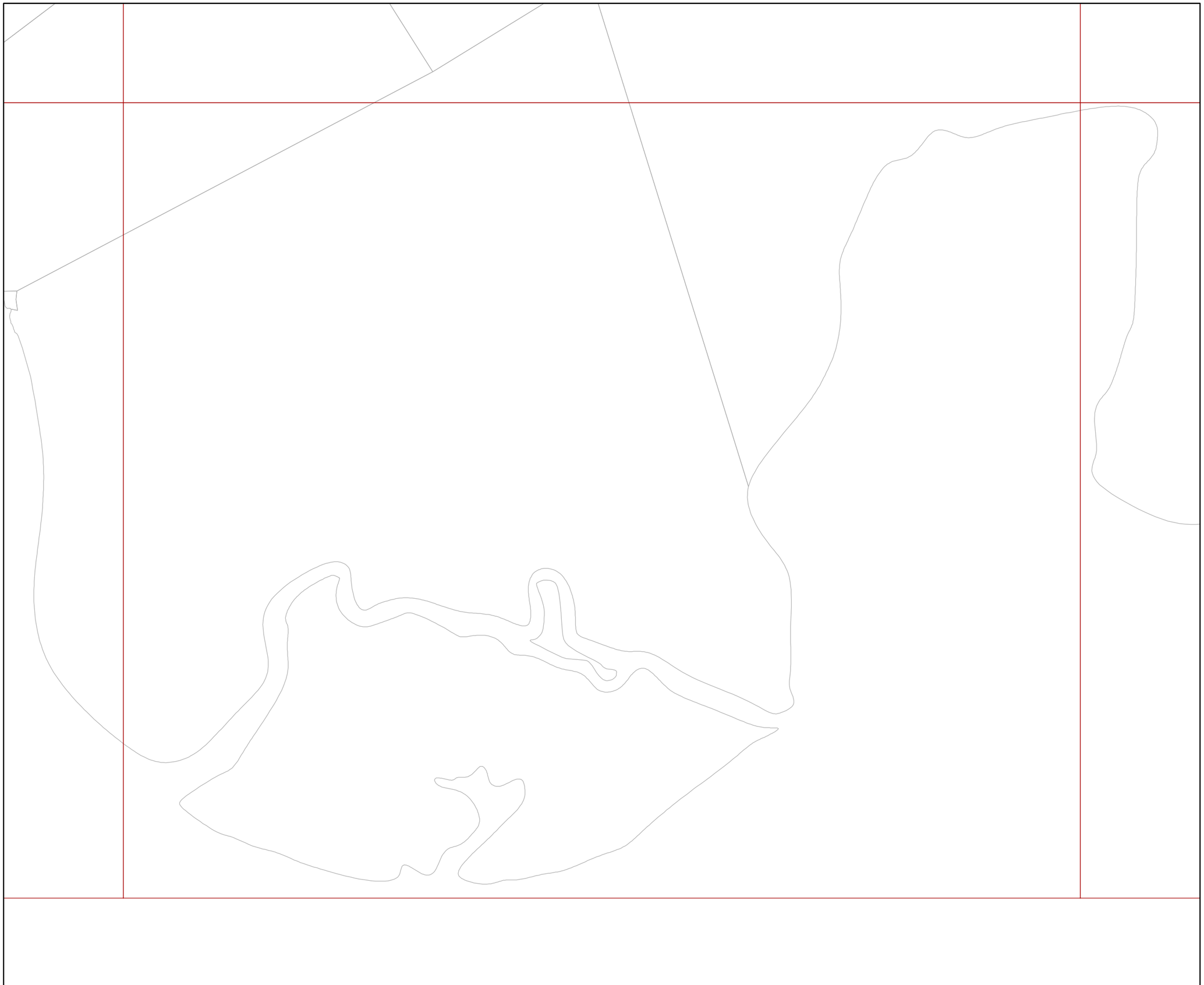

Redland CITY COUNCIL

WATER NETSERV PLAN

Legend

Sewer connection area

- Capalaba - Existing
- Cleveland - Existing
- Cleveland - Future
- Dunwich - Existing
- Mount Cotton - Existing
- Point Lookout - Existing
- Point Lookout - Future
- Thorneside - Existing
- Thorneside - Future
- Victoria Point - Existing
- Victoria Point - Future
- Priority infrastructure area
- Property boundary
- Map extent

Approximate Scale at A3
1:12,500

0 125 250 500

Meters

Disclaimer:

Some information shown on this drawing may be inaccurate. Users should take appropriate measures to verify any information obtained from this drawing.This drawing shall not be reproduced either in part or full without Redland City Council approval

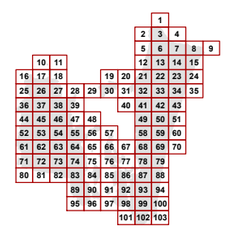

Sewer connection area

Map NSV-02- 102

N

Redland CITY COUNCIL

WATER NETSERV PLAN

Legend

Sewer connection area

- Capalaba - Existing
- Cleveland - Existing
- Cleveland - Future
- Dunwich - Existing
- Mount Cotton - Existing
- Point Lookout - Existing
- Point Lookout - Future
- Thorneside - Existing
- Thorneside - Future
- Victoria Point - Existing
- Victoria Point - Future
- Priority infrastructure area
- Property boundary
- Map extent

Approximate Scale at A3
1:12,500

0 125 250 500

Meters

Disclaimer:

Some information shown on this drawing may be inaccurate. Users should take appropriate measures to verify any information obtained from this drawing.This drawing shall not be reproduced either in part or full without Redland City Council approval

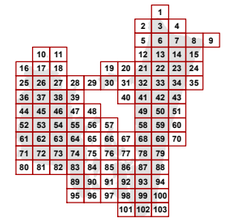

Sewer connection area

Map NSV-02- 103

N