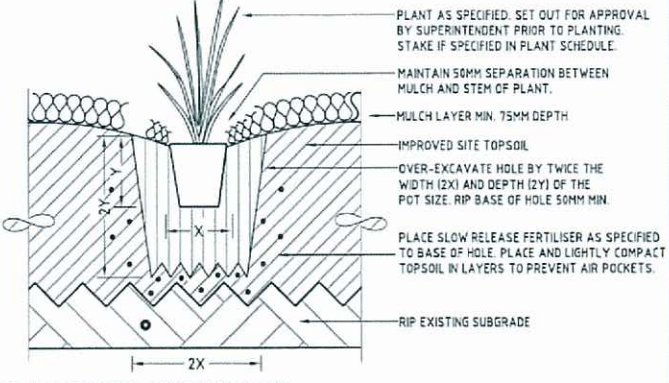
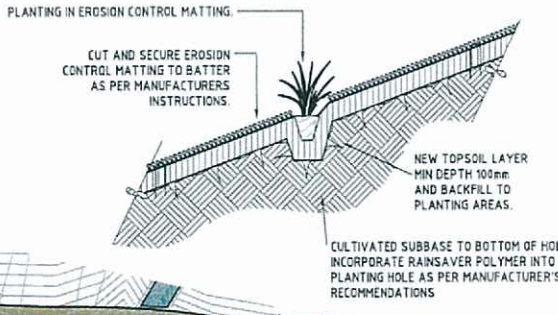
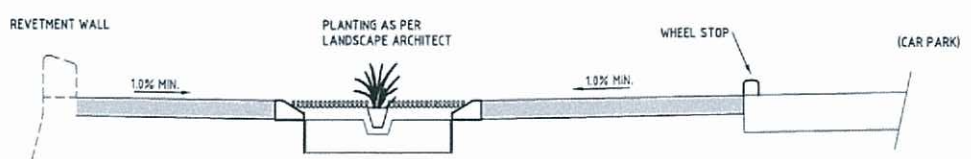


ALL EXISTING TREES AND SHRUBS (WHERE POSSIBLE) ARE TO BE RETAINED. THE PLANTING SHOWN IS SUGGESTIVE ONLY AND IS TO COMPLY WITH ENVIRONMENTAL LEGISLATION AND REDLANDS PLANNING SCHEME



- LEGEND**
- 1.2m FENCING - STYLE TO BE CONFIRMED
  - RAISED CONCRETE PEDESTRIAN REFUGES
  - 100mm FIBRE REINFORCED CONCRETE PATHWAY
  - RAISED TIMBER BOARD WALKWAY - DRG 41900/C-08
  - STAGE EXTENTS
  - GRASSCRETE CARPARKS, TOILET TRANSPIRATION ZONE
  - GRASSED AREA
  - WATER SENSITIVE URBAN DESIGN (WSUD) - TO BE CONFIRMED
  - WATER SENSITIVE URBAN DESIGN - LANDSCAPING
  - BOLLARDS
  - COASTAL PAPERBARK *Melaleuca quinquenervia* OR SIMILAR (TO BE CONFIRMED)
  - COTTON TREE *Hibiscus tiliaceus* OR SIMILAR (TO BE CONFIRMED)



TYPICAL SECTION - CONCRETE FRONTAGE  
SCALE 1:20

**NOTES**

COUNCIL MAY REQUIRE ALL LANDSCAPING AND TREE PROTECTION ZONES TO BE DEFINED - (FENCING AND SIGNAGE) - SO THAT SIGNIFICANT TREES AND AREAS OF VEGETATION ARE PROTECTED DURING WORKS.

PROTECTION SHALL BE IN ACCORDANCE WITH THE GUIDELINES ESTABLISHED IN AS 4709



REV	DATE	DESCRIPTION	DRAWN	DESIGNED	CHECKED
E3	06/11/10	CONCEPT-ADDITIONAL INFO. AND DESIGN	DMV	DMV	RP/TM
E2	03/09/10	CONCEPT-ADDITIONAL INFO. AND DESIGN	DMV	DMV	
C1	16/04/10	CONCEPT	DMV	DMV	

SURVEYED BY: K.J. BLAIN SURVEYS  
 SURVEY FILE: 7573-05 DATE: 23-01-03  
 PSM: 122212 RL: 11.611AHD  
 PSM LOCATION:  
 PM 122212 E35928.806 N43489.376  
 PM 85700 E35792.353 N43605.930



MANAGER INFRASTRUCTURE PLANNING  
 MANAGER DESIGN SERVICES

PROJECT: BRIGHTON ROAD, MACLEAY ISLAND  
 MACLEAY ISLAND CARPARK AND RAMP CONCEPT  
 TITLE: LANDSCAPING PLAN

DESIGN SERVICES DWG  
 41900/C-09  
 SHEET SIZE: A1  
 PLAN 9 OF 13  
 REV C3  
 RSC DWG No:

W:\Design Services Unit\Current Drawings\Concept\41900C-Macleay Island Boat Ramp & Carpark-DV\ACAD\41900-Macleay is Concept-C3.dwg, 08/11/2010 9:38:41 AM