








**Legend**

**Future trunk infrastructure**

-  New recreation park
-  New sports park
-  New land for community centre
-  Park embellishment upgrade

**Existing trunk infrastructure**

-  Community purpose land
-  Recreation park
-  Sport park

**Service catchment**

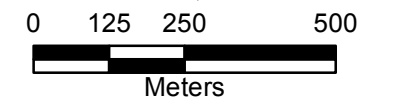
-  Catchment 6

-  Priority infrastructure area

-  Property boundary

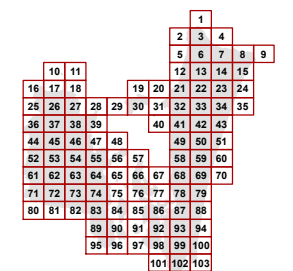
-  Map extent

**Approximate Scale at A3**  
**1:12,500**




**Disclaimer:**

Some information shown on this drawing may be inaccurate. Users should take appropriate measures to verify any information obtained from this drawing. This drawing shall not be reproduced either in part or full without Redland Shire Council approval







Plan for trunk parks and  
land for community facilities  
infrastructure






**Legend**





**Future trunk infrastructure**

-  New recreation park
-  New sports park
-  New land for community centre
-  Park embellishment upgrade

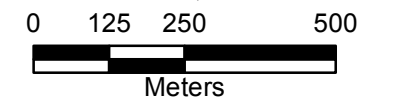
**Existing trunk infrastructure**

-  Community purpose land
-  Recreation park
-  Sport park

**Service catchment**

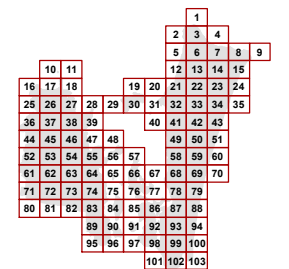
-  Catchment 6
-  Priority infrastructure area
-  Property boundary
-  Map extent

**Approximate Scale at A3**  
**1:12,500**

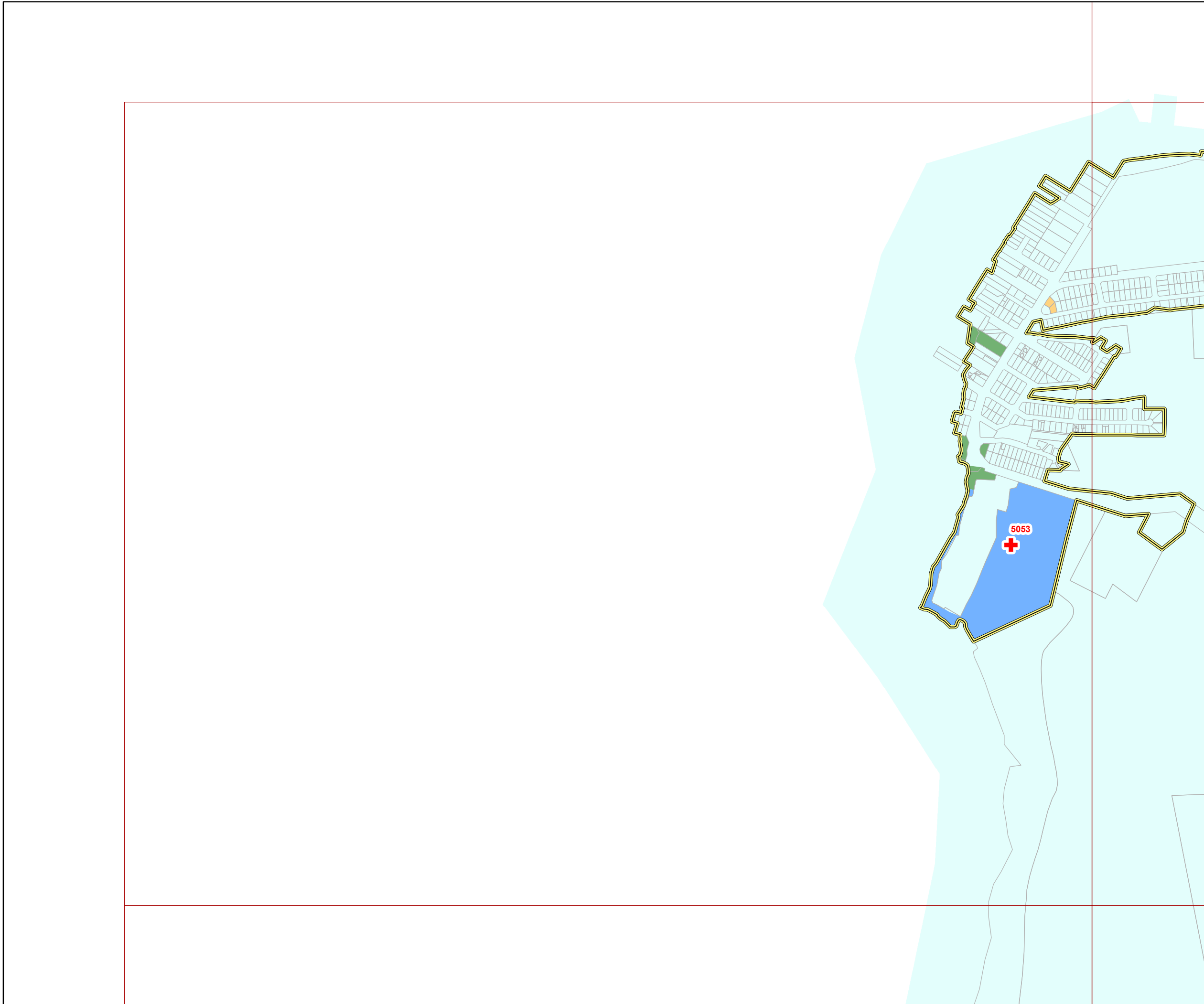


**Disclaimer:**

Some information shown on this drawing may be inaccurate. Users should take appropriate measures to verify any information obtained from this drawing. This drawing shall not be reproduced either in part or full without Redland Shire Council approval







Plan for trunk parks and  
land for community facilities  
infrastructure








**Legend**





**Future trunk infrastructure**

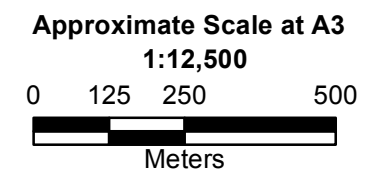
-  New recreation park
-  New sports park
-  New land for community centre
-  Park embellishment upgrade

**Existing trunk infrastructure**

-  Community purpose land
-  Recreation park
-  Sport park

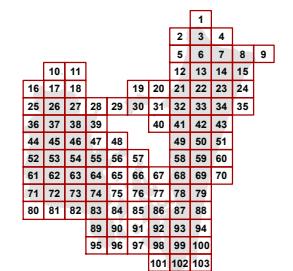
**Service catchment**

-  Catchment 6
-  Priority infrastructure area
-  Property boundary
-  Map extent



**Disclaimer:**

Some information shown on this drawing may be inaccurate. Users should take appropriate measures to verify any information obtained from this drawing. This drawing shall not be reproduced either in part or full without Redland Shire Council approval







Plan for trunk parks and  
land for community facilities  
infrastructure






**Legend**

**Future trunk infrastructure**


-  New recreation park
-  New sports park
-  New land for community centre
-  Park embellishment upgrade

**Existing trunk infrastructure**

-  Community purpose land
-  Recreation park
-  Sport park

**Service catchment**

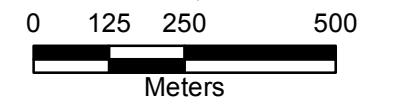
-  Catchment 6

-  Priority infrastructure area

-  Property boundary

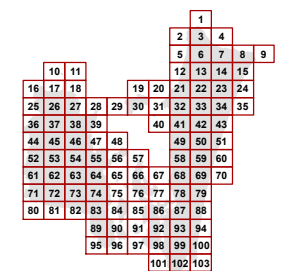
-  Map extent

**Approximate Scale at A3**  
**1:12,500**



**Disclaimer:**

Some information shown on this drawing may be inaccurate. Users should take appropriate measures to verify any information obtained from this drawing. This drawing shall not be reproduced either in part or full without Redland Shire Council approval







Plan for trunk parks and  
land for community facilities  
infrastructure






**Legend**





**Future trunk infrastructure**

-  New recreation park
-  New sports park
-  New land for community centre
-  Park embellishment upgrade

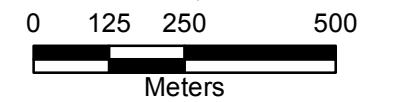
**Existing trunk infrastructure**

-  Community purpose land
-  Recreation park
-  Sport park

**Service catchment**

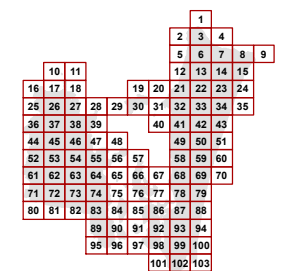
-  Catchment 6
-  Priority infrastructure area
-  Property boundary
-  Map extent

**Approximate Scale at A3  
1:12,500**



**Disclaimer:**

Some information shown on this drawing may be inaccurate. Users should take appropriate measures to verify any information obtained from this drawing. This drawing shall not be reproduced either in part or full without Redland Shire Council approval







Plan for trunk parks and  
land for community facilities  
infrastructure






**Legend**





**Future trunk infrastructure**

-  New recreation park
-  New sports park
-  New land for community centre
-  Park embellishment upgrade

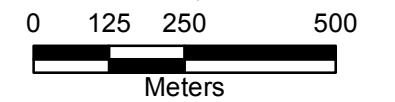
**Existing trunk infrastructure**

-  Community purpose land
-  Recreation park
-  Sport park

**Service catchment**

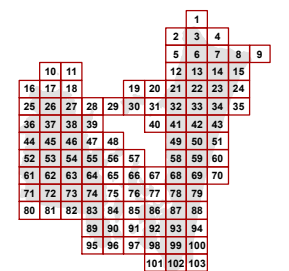
-  Catchment 6
-  Priority infrastructure area
-  Property boundary
-  Map extent

**Approximate Scale at A3**  
**1:12,500**



**Disclaimer:**

Some information shown on this drawing may be inaccurate. Users should take appropriate measures to verify any information obtained from this drawing. This drawing shall not be reproduced either in part or full without Redland Shire Council approval







Plan for trunk parks and  
land for community facilities  
infrastructure






**Legend**





**Future trunk infrastructure**

-  New recreation park
-  New sports park
-  New land for community centre
-  Park embellishment upgrade

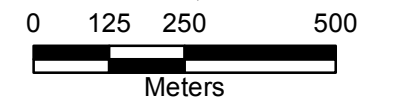
**Existing trunk infrastructure**

-  Community purpose land
-  Recreation park
-  Sport park

**Service catchment**

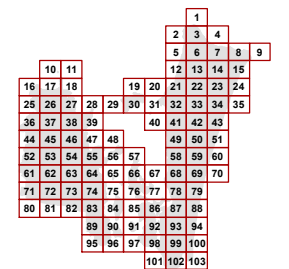
-  Catchment 6
-  Priority infrastructure area
-  Property boundary
-  Map extent

**Approximate Scale at A3**  
**1:12,500**

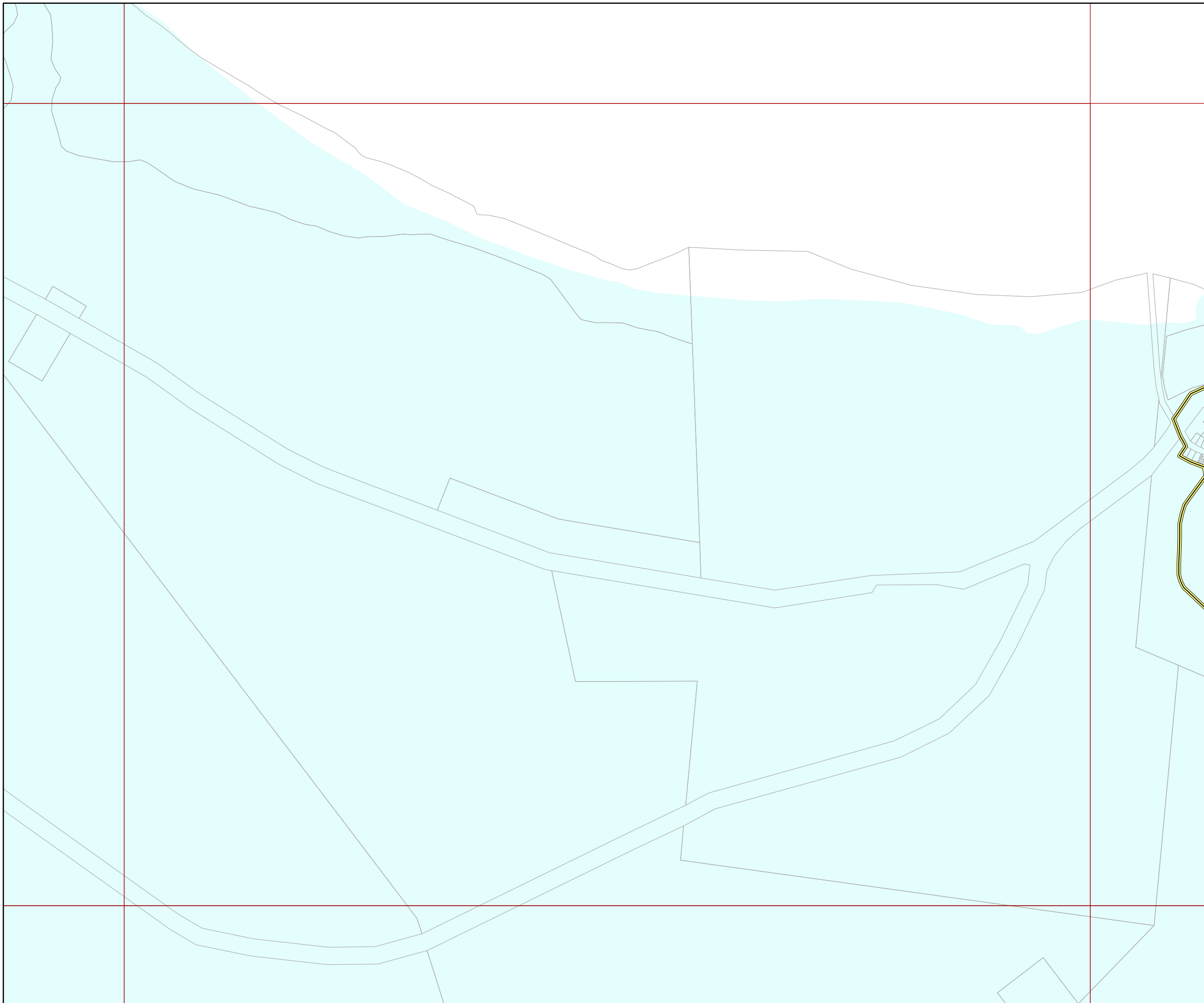


**Disclaimer:**

Some information shown on this drawing may be inaccurate. Users should take appropriate measures to verify any information obtained from this drawing. This drawing shall not be reproduced either in part or full without Redland Shire Council approval







Plan for trunk parks and  
land for community facilities  
infrastructure






**Legend**





**Future trunk infrastructure**

-  New recreation park
-  New sports park
-  New land for community centre
-  Park embellishment upgrade

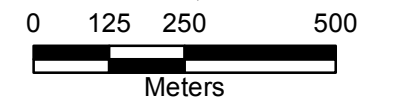
**Existing trunk infrastructure**

-  Community purpose land
-  Recreation park
-  Sport park

**Service catchment**

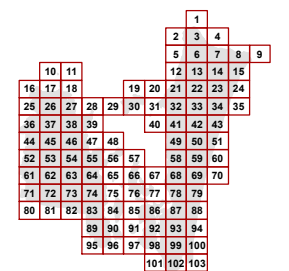
-  Catchment 6
-  Priority infrastructure area
-  Property boundary
-  Map extent

**Approximate Scale at A3**  
**1:12,500**



**Disclaimer:**

Some information shown on this drawing may be inaccurate. Users should take appropriate measures to verify any information obtained from this drawing. This drawing shall not be reproduced either in part or full without Redland Shire Council approval







Plan for trunk parks and  
land for community facilities  
infrastructure








**Legend**





**Future trunk infrastructure**

-  New recreation park
-  New sports park
-  New land for community centre
-  Park embellishment upgrade

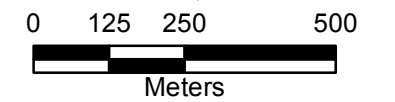
**Existing trunk infrastructure**

-  Community purpose land
-  Recreation park
-  Sport park

**Service catchment**

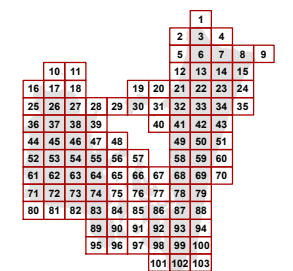
-  Catchment 6
-  Priority infrastructure area
-  Property boundary
-  Map extent

**Approximate Scale at A3**  
**1:12,500**



**Disclaimer:**

Some information shown on this drawing may be inaccurate. Users should take appropriate measures to verify any information obtained from this drawing. This drawing shall not be reproduced either in part or full without Redland Shire Council approval







Plan for trunk parks and  
land for community facilities  
infrastructure






**Legend**





**Future trunk infrastructure**

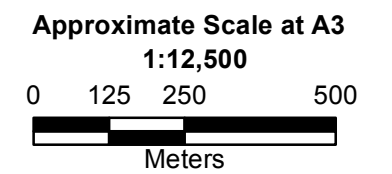
-  New recreation park
-  New sports park
-  New land for community centre
-  Park embellishment upgrade

**Existing trunk infrastructure**

-  Community purpose land
-  Recreation park
-  Sport park

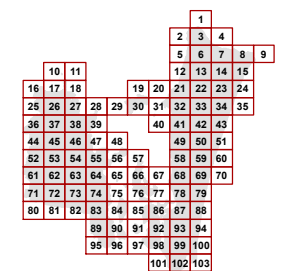
**Service catchment**

-  Catchment 1
-  Priority infrastructure area
-  Property boundary
-  Map extent




**Disclaimer:**

Some information shown on this drawing may be inaccurate. Users should take appropriate measures to verify any information obtained from this drawing. This drawing shall not be reproduced either in part or full without Redland Shire Council approval







Plan for trunk parks and  
land for community facilities  
infrastructure






**Legend**





**Future trunk infrastructure**

-  New recreation park
-  New sports park
-  New land for community centre
-  Park embellishment upgrade

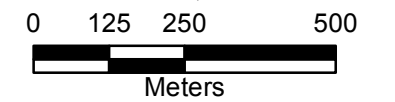
**Existing trunk infrastructure**

-  Community purpose land
-  Recreation park
-  Sport park

**Service catchment**

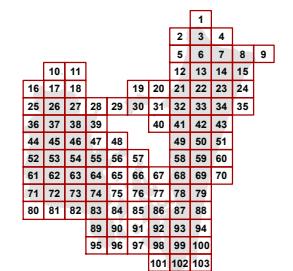
-  Catchment 1
-  Priority infrastructure area
-  Property boundary
-  Map extent

**Approximate Scale at A3**  
**1:12,500**




**Disclaimer:**

Some information shown on this drawing may be inaccurate. Users should take appropriate measures to verify any information obtained from this drawing. This drawing shall not be reproduced either in part or full without Redland Shire Council approval







Plan for trunk parks and  
land for community facilities  
infrastructure






**Legend**





**Future trunk infrastructure**

-  New recreation park
-  New sports park
-  New land for community centre
-  Park embellishment upgrade

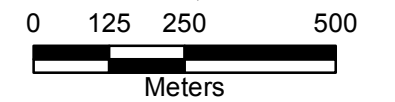
**Existing trunk infrastructure**

-  Community purpose land
-  Recreation park
-  Sport park

**Service catchment**

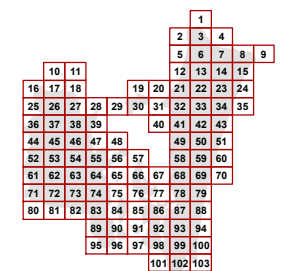
-  Catchment 6
-  Priority infrastructure area
-  Property boundary
-  Map extent

**Approximate Scale at A3**  
**1:12,500**



**Disclaimer:**

Some information shown on this drawing may be inaccurate. Users should take appropriate measures to verify any information obtained from this drawing. This drawing shall not be reproduced either in part or full without Redland Shire Council approval







Plan for trunk parks and  
land for community facilities  
infrastructure






**Legend**





**Future trunk infrastructure**

-  New recreation park
-  New sports park
-  New land for community centre
-  Park embellishment upgrade

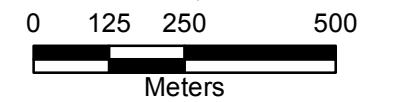
**Existing trunk infrastructure**

-  Community purpose land
-  Recreation park
-  Sport park

**Service catchment**

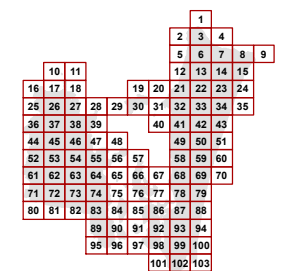
-  Catchment 6
-  Priority infrastructure area
-  Property boundary
-  Map extent

**Approximate Scale at A3**  
**1:12,500**



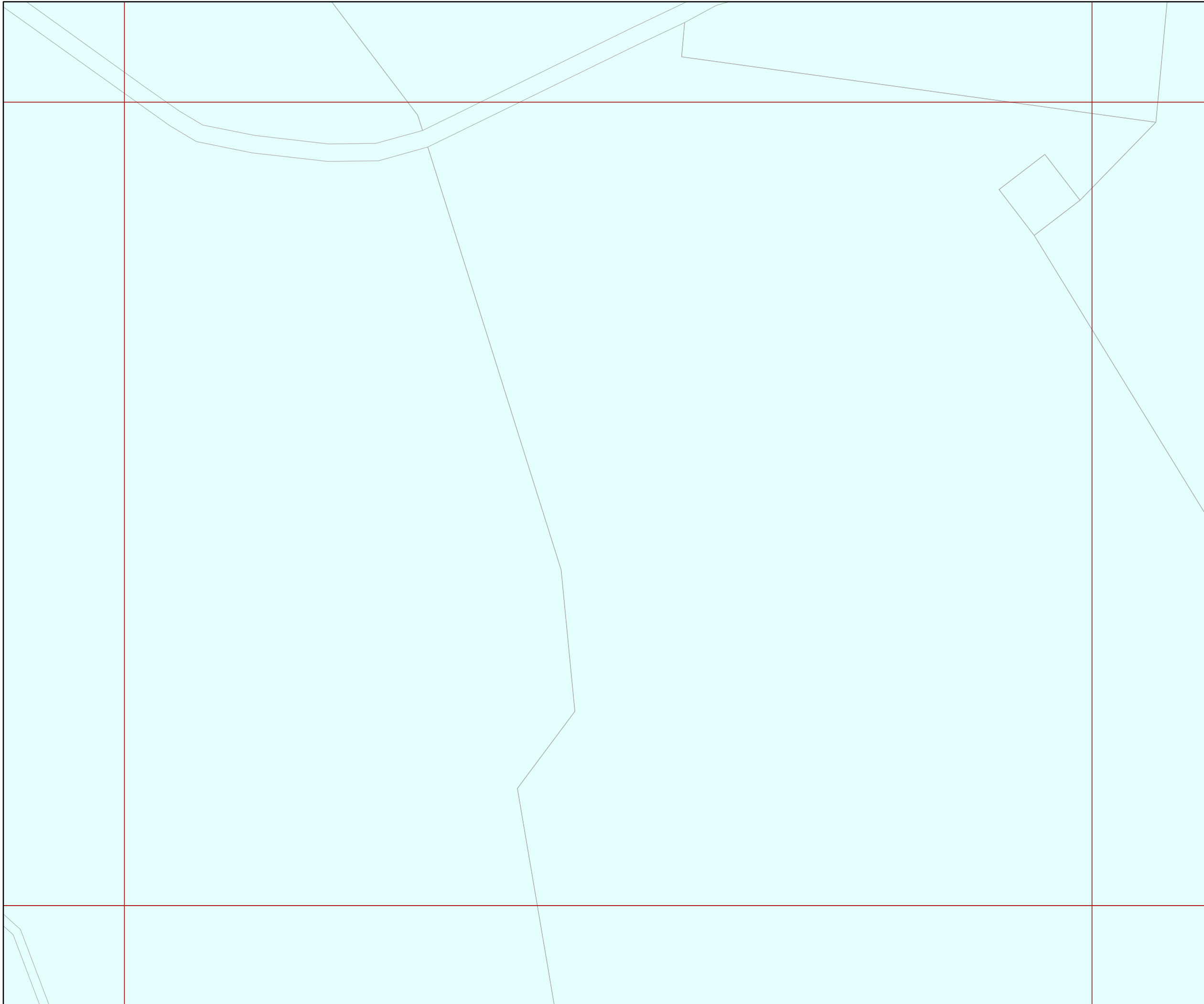
**Disclaimer:**

Some information shown on this drawing may be inaccurate. Users should take appropriate measures to verify any information obtained from this drawing. This drawing shall not be reproduced either in part or full without Redland Shire Council approval







Plan for trunk parks and  
land for community facilities  
infrastructure








**Legend**

**Future trunk infrastructure**

-  New recreation park
-  New sports park
-  New land for community centre
-  Park embellishment upgrade

**Existing trunk infrastructure**

-  Community purpose land
-  Recreation park
-  Sport park

**Service catchment**

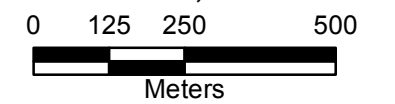
-  Catchment 6

-  Priority infrastructure area

-  Property boundary

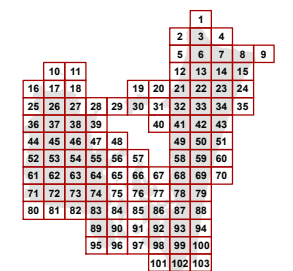
-  Map extent

**Approximate Scale at A3**  
**1:12,500**



**Disclaimer:**

Some information shown on this drawing may be inaccurate. Users should take appropriate measures to verify any information obtained from this drawing. This drawing shall not be reproduced either in part or full without Redland Shire Council approval







Plan for trunk parks and  
land for community facilities  
infrastructure








**Legend**





**Future trunk infrastructure**

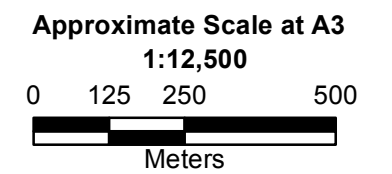
-  New recreation park
-  New sports park
-  New land for community centre
-  Park embellishment upgrade

**Existing trunk infrastructure**

-  Community purpose land
-  Recreation park
-  Sport park

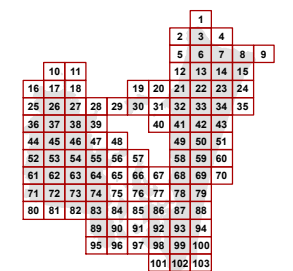
**Service catchment**

-  Catchment 6
-  Priority infrastructure area
-  Property boundary
-  Map extent



**Disclaimer:**

Some information shown on this drawing may be inaccurate. Users should take appropriate measures to verify any information obtained from this drawing. This drawing shall not be reproduced either in part or full without Redland Shire Council approval







Plan for trunk parks and  
land for community facilities  
infrastructure






**Legend**





**Future trunk infrastructure**

-  New recreation park
-  New sports park
-  New land for community centre
-  Park embellishment upgrade

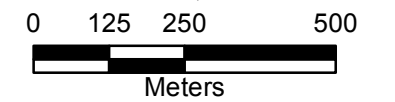
**Existing trunk infrastructure**

-  Community purpose land
-  Recreation park
-  Sport park

**Service catchment**

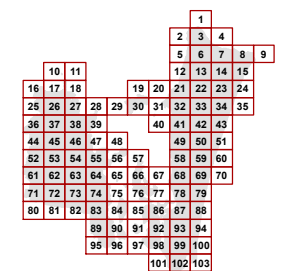
-  Catchment 1
-  Priority infrastructure area
-  Property boundary
-  Map extent

**Approximate Scale at A3**  
**1:12,500**

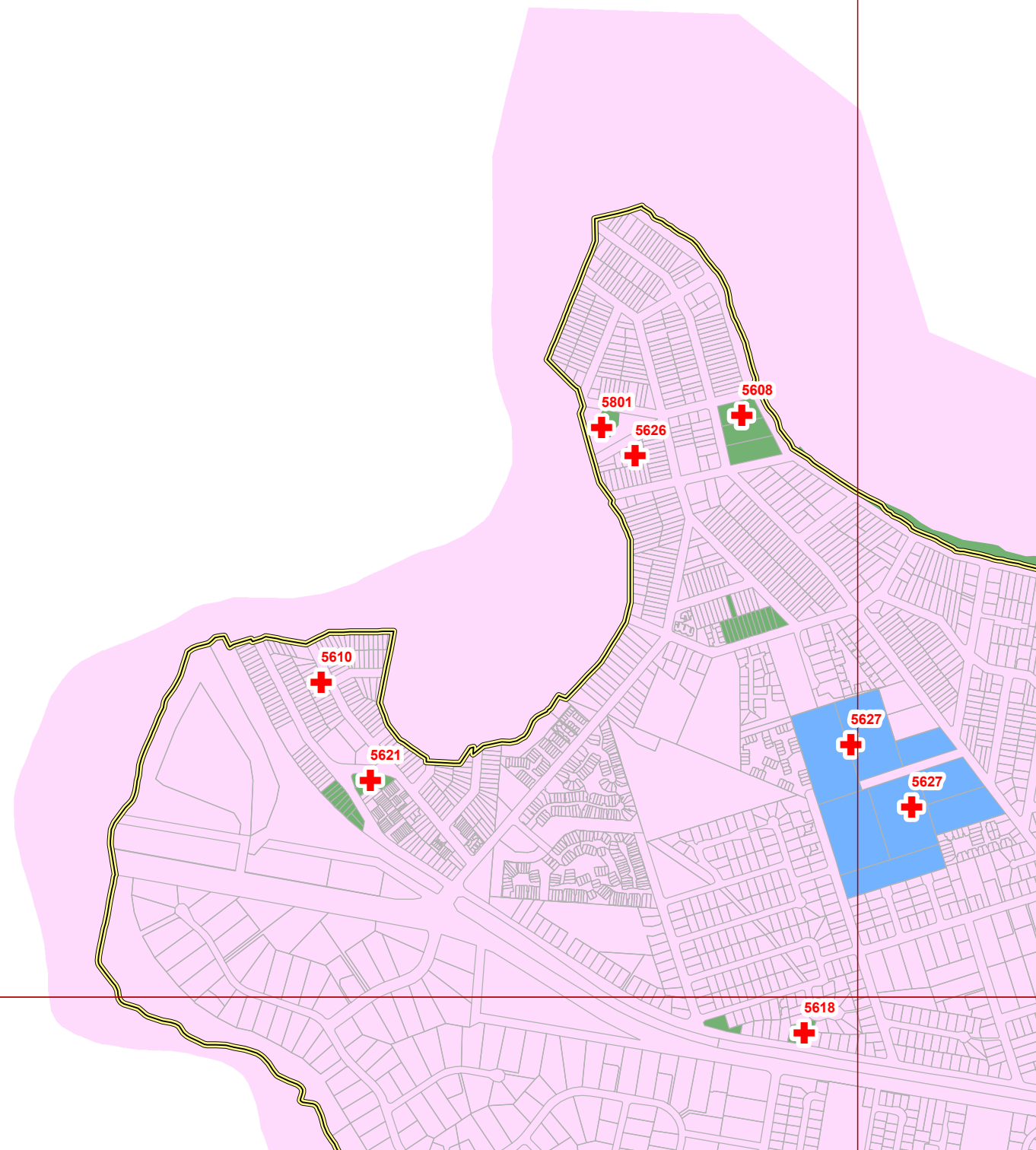


**Disclaimer:**

Some information shown on this drawing may be inaccurate. Users should take appropriate measures to verify any information obtained from this drawing. This drawing shall not be reproduced either in part or full without Redland Shire Council approval







Plan for trunk parks and  
land for community facilities  
infrastructure












**Legend**
**Future trunk infrastructure**

-  New recreation park
-  New sports park
-  New land for community centre
-  Park embellishment upgrade

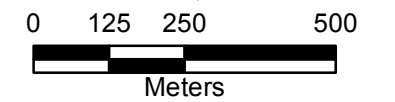
**Existing trunk infrastructure**

-  Community purpose land
-  Recreation park
-  Sport park

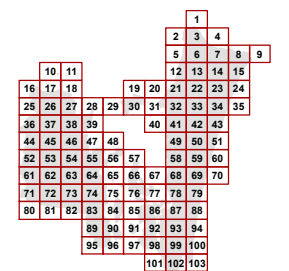
**Service catchment**

-  Catchment 1
-  Priority infrastructure area
-  Property boundary
-  Map extent

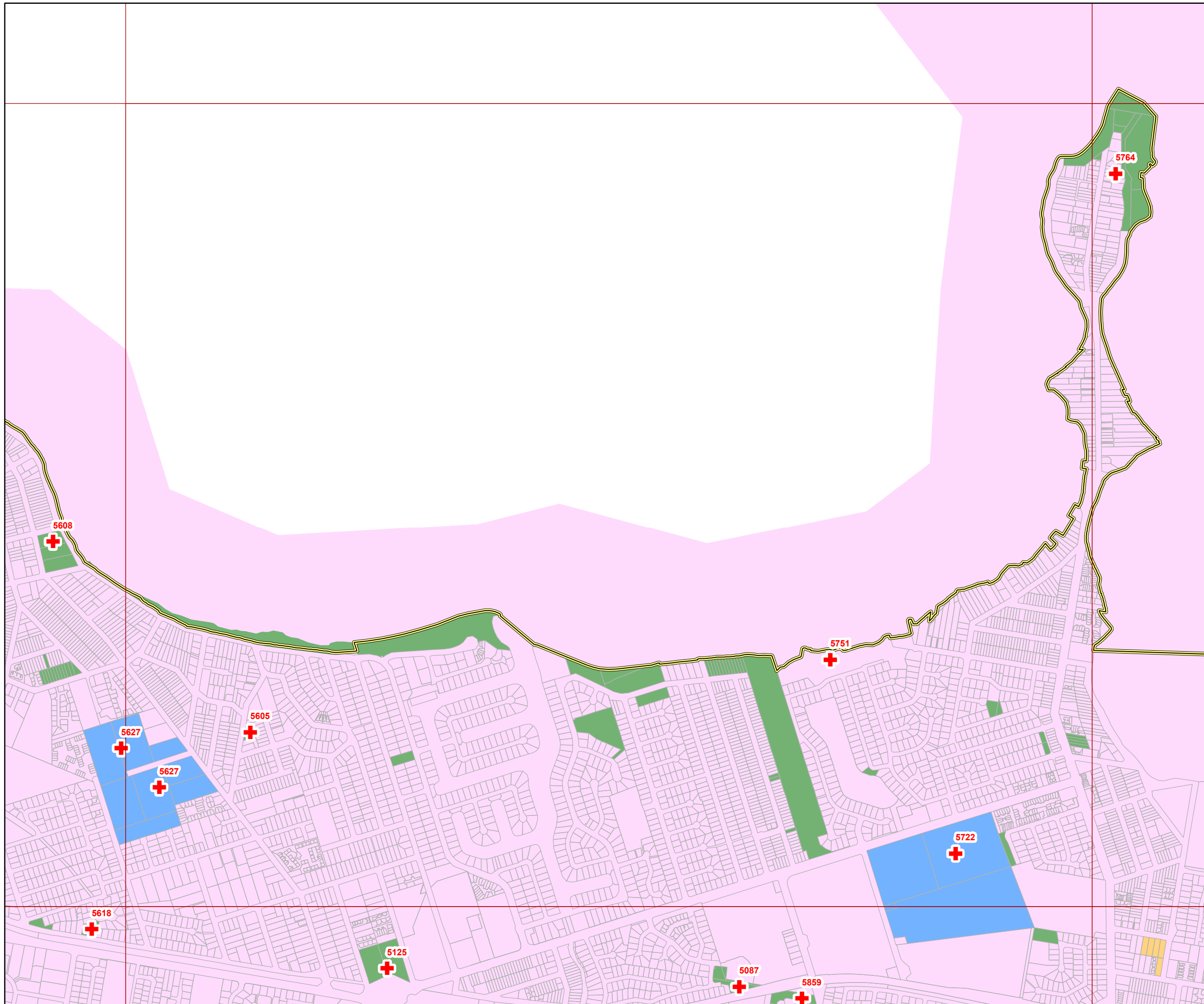
**Approximate Scale at A3**  
**1:12,500**


**Disclaimer:**

Some information shown on this drawing may be inaccurate. Users should take appropriate measures to verify any information obtained from this drawing. This drawing shall not be reproduced either in part or full without Redland Shire Council approval







Plan for trunk parks and  
 land for community facilities  
 infrastructure






**Legend**



**Future trunk infrastructure**

-  New recreation park
-  New sports park
-  New land for community centre
-  Park embellishment upgrade

**Existing trunk infrastructure**

-  Community purpose land
-  Recreation park
-  Sport park

**Service catchment**

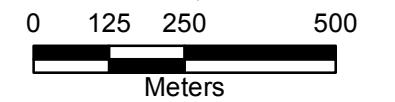
-  Catchment 1
-  Catchment 3

-  Priority infrastructure area

-  Property boundary

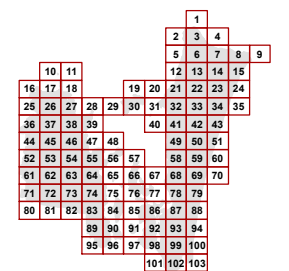
-  Map extent

**Approximate Scale at A3**  
**1:12,500**

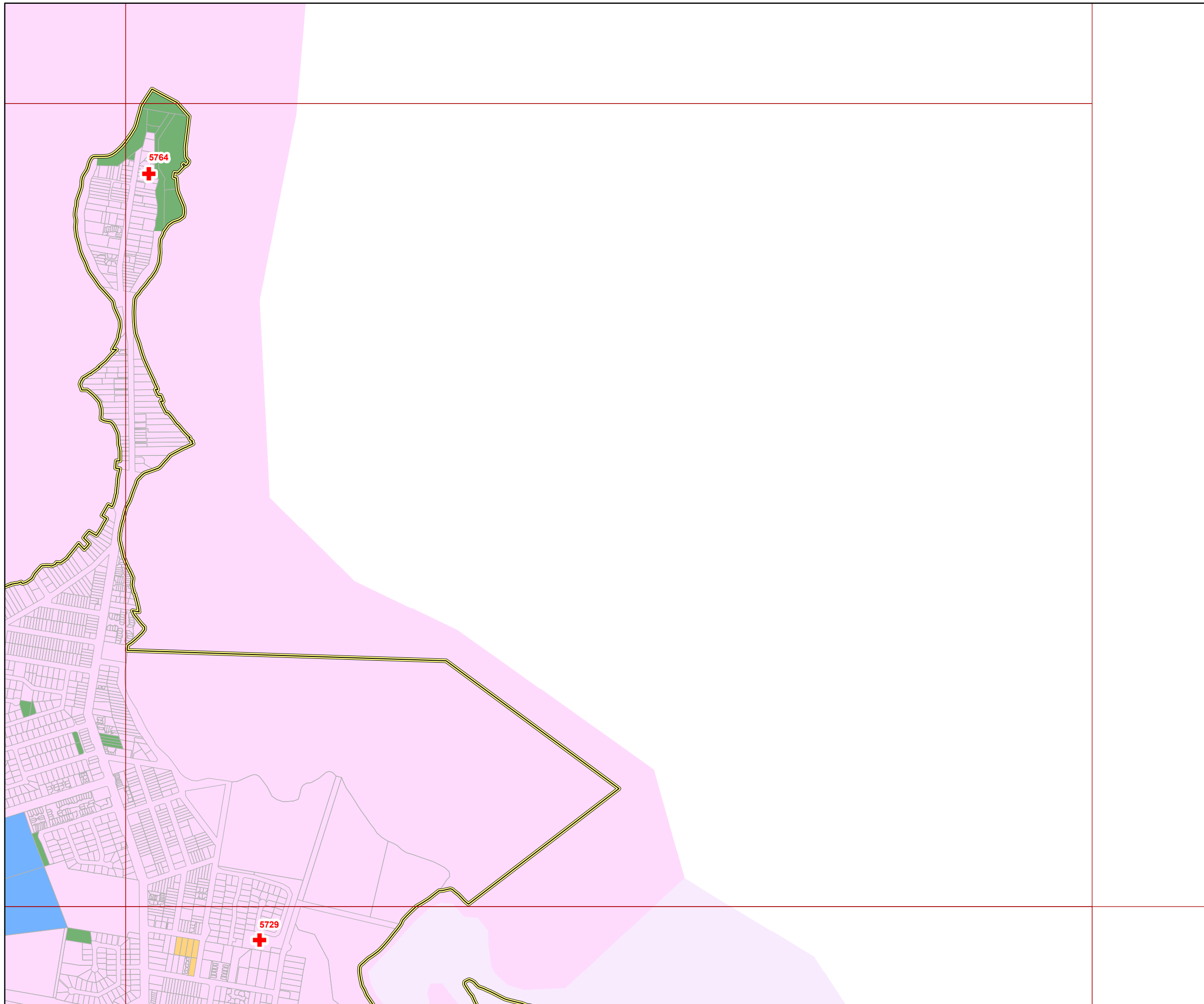


**Disclaimer:**

Some information shown on this drawing may be inaccurate. Users should take appropriate measures to verify any information obtained from this drawing. This drawing shall not be reproduced either in part or full without Redland Shire Council approval







Plan for trunk parks and  
land for community facilities  
infrastructure



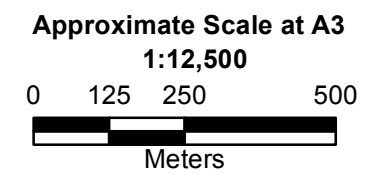
**Legend**

**Future trunk infrastructure**

-  New recreation park
-  New sports park
-  New land for community centre
-  Park embellishment upgrade

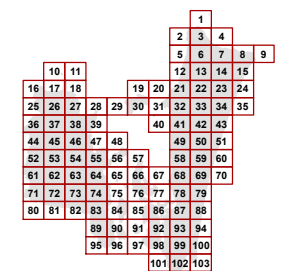
**Existing trunk infrastructure**

-  Community purpose land
-  Recreation park
-  Sport park
-  Priority infrastructure area
-  Property boundary
-  Map extent



**Disclaimer:**





Some information shown on this drawing may be inaccurate. Users should take appropriate measures to verify any information obtained from this drawing. This drawing shall not be reproduced either in part or full without Redland Shire Council approval






Plan for trunk parks and  
land for community facilities  
infrastructure



**Legend**
**Future trunk infrastructure**

-  New recreation park
-  New sports park
-  New land for community centre
-  Park embellishment upgrade

**Existing trunk infrastructure**

-  Community purpose land
-  Recreation park
-  Sport park

**Service catchment**

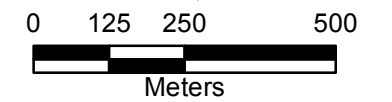
-  Catchment 6

-  Priority infrastructure area

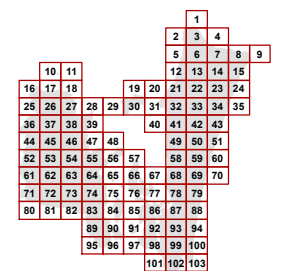
-  Property boundary

-  Map extent

**Approximate Scale at A3**  
**1:12,500**


**Disclaimer:**

Some information shown on this drawing may be inaccurate. Users should take appropriate measures to verify any information obtained from this drawing. This drawing shall not be reproduced either in part or full without Redland Shire Council approval







Plan for trunk parks and  
 land for community facilities  
 infrastructure






**Legend**





**Future trunk infrastructure**

-  New recreation park
-  New sports park
-  New land for community centre
-  Park embellishment upgrade

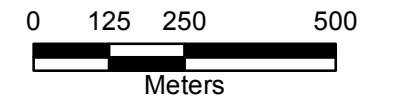
**Existing trunk infrastructure**

-  Community purpose land
-  Recreation park
-  Sport park

**Service catchment**

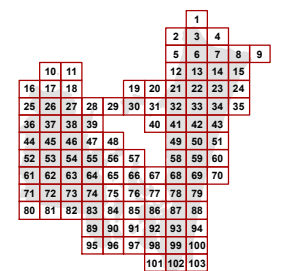
-  Catchment 6
-  Priority infrastructure area
-  Property boundary
-  Map extent

**Approximate Scale at A3**  
**1:12,500**



**Disclaimer:**

Some information shown on this drawing may be inaccurate. Users should take appropriate measures to verify any information obtained from this drawing. This drawing shall not be reproduced either in part or full without Redland Shire Council approval







Plan for trunk parks and  
land for community facilities  
infrastructure






**Legend**





**Future trunk infrastructure**

-  New recreation park
-  New sports park
-  New land for community centre
-  Park embellishment upgrade

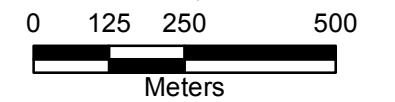
**Existing trunk infrastructure**

-  Community purpose land
-  Recreation park
-  Sport park

**Service catchment**

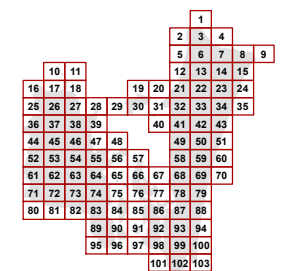
-  Catchment 6
-  Priority infrastructure area
-  Property boundary
-  Map extent

**Approximate Scale at A3**  
**1:12,500**



**Disclaimer:**

Some information shown on this drawing may be inaccurate. Users should take appropriate measures to verify any information obtained from this drawing. This drawing shall not be reproduced either in part or full without Redland Shire Council approval







Plan for trunk parks and  
land for community facilities  
infrastructure






**Legend**





**Future trunk infrastructure**

-  New recreation park
-  New sports park
-  New land for community centre
-  Park embellishment upgrade

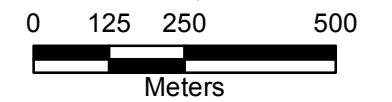
**Existing trunk infrastructure**

-  Community purpose land
-  Recreation park
-  Sport park

**Service catchment**

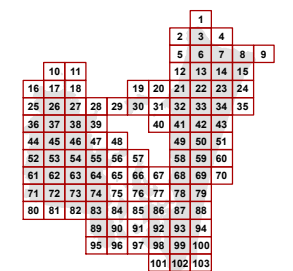
-  Catchment 6
-  Priority infrastructure area
-  Property boundary
-  Map extent

**Approximate Scale at A3**  
**1:12,500**



**Disclaimer:**

Some information shown on this drawing may be inaccurate. Users should take appropriate measures to verify any information obtained from this drawing. This drawing shall not be reproduced either in part or full without Redland Shire Council approval







Plan for trunk parks and  
land for community facilities  
infrastructure






**Legend**





**Future trunk infrastructure**

-  New recreation park
-  New sports park
-  New land for community centre
-  Park embellishment upgrade

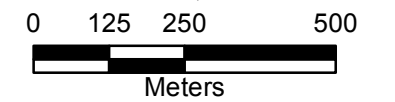
**Existing trunk infrastructure**

-  Community purpose land
-  Recreation park
-  Sport park

**Service catchment**

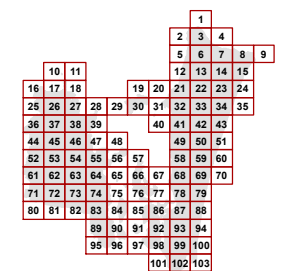
-  Catchment 6
-  Priority infrastructure area
-  Property boundary
-  Map extent

**Approximate Scale at A3**  
**1:12,500**



**Disclaimer:**

Some information shown on this drawing may be inaccurate. Users should take appropriate measures to verify any information obtained from this drawing. This drawing shall not be reproduced either in part or full without Redland Shire Council approval







Plan for trunk parks and  
land for community facilities  
infrastructure








**Legend**






**Future trunk infrastructure**

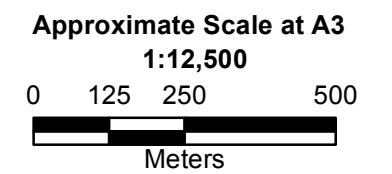
-  New recreation park
-  New sports park
-  New land for community centre
-  Park embellishment upgrade

**Existing trunk infrastructure**

-  Community purpose land
-  Recreation park
-  Sport park

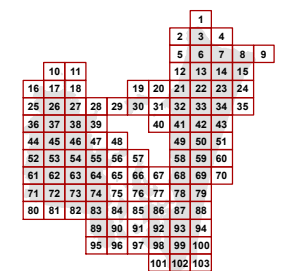
**Service catchment**

-  Catchment 1
-  Catchment 2
-  Priority infrastructure area
-  Property boundary
-  Map extent

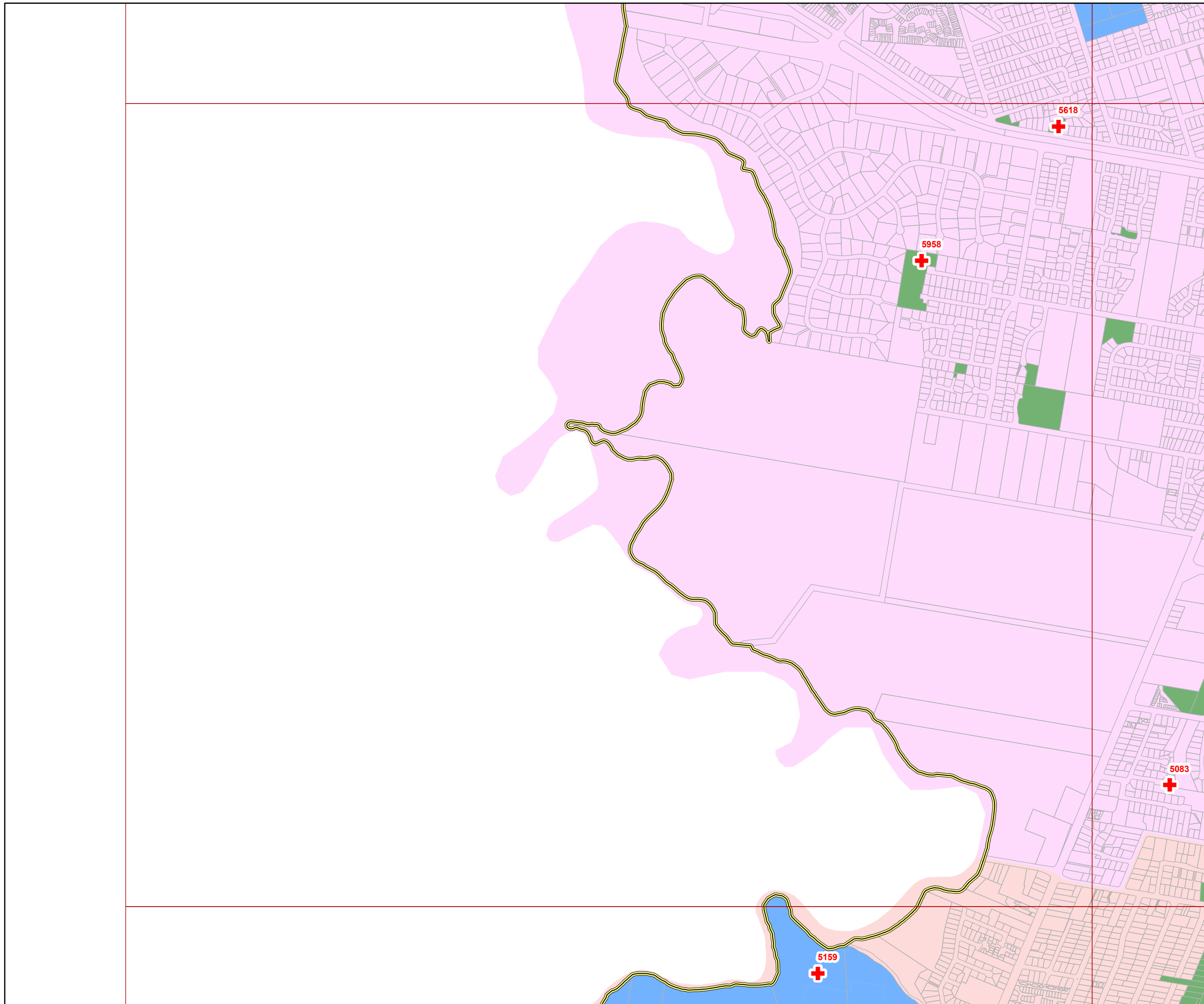


**Disclaimer:**

Some information shown on this drawing may be inaccurate. Users should take appropriate measures to verify any information obtained from this drawing. This drawing shall not be reproduced either in part or full without Redland Shire Council approval







Plan for trunk parks and  
land for community facilities  
infrastructure






**Legend**

**Future trunk infrastructure**


-  New recreation park
-  New sports park
-  New land for community centre
-  Park embellishment upgrade

**Existing trunk infrastructure**

-  Community purpose land
-  Recreation park
-  Sport park

**Service catchment**

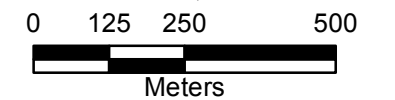
-  Catchment 1
-  Catchment 2
-  Catchment 3

-  Priority infrastructure area

-  Property boundary

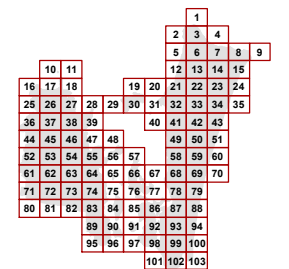
-  Map extent

**Approximate Scale at A3**  
**1:12,500**

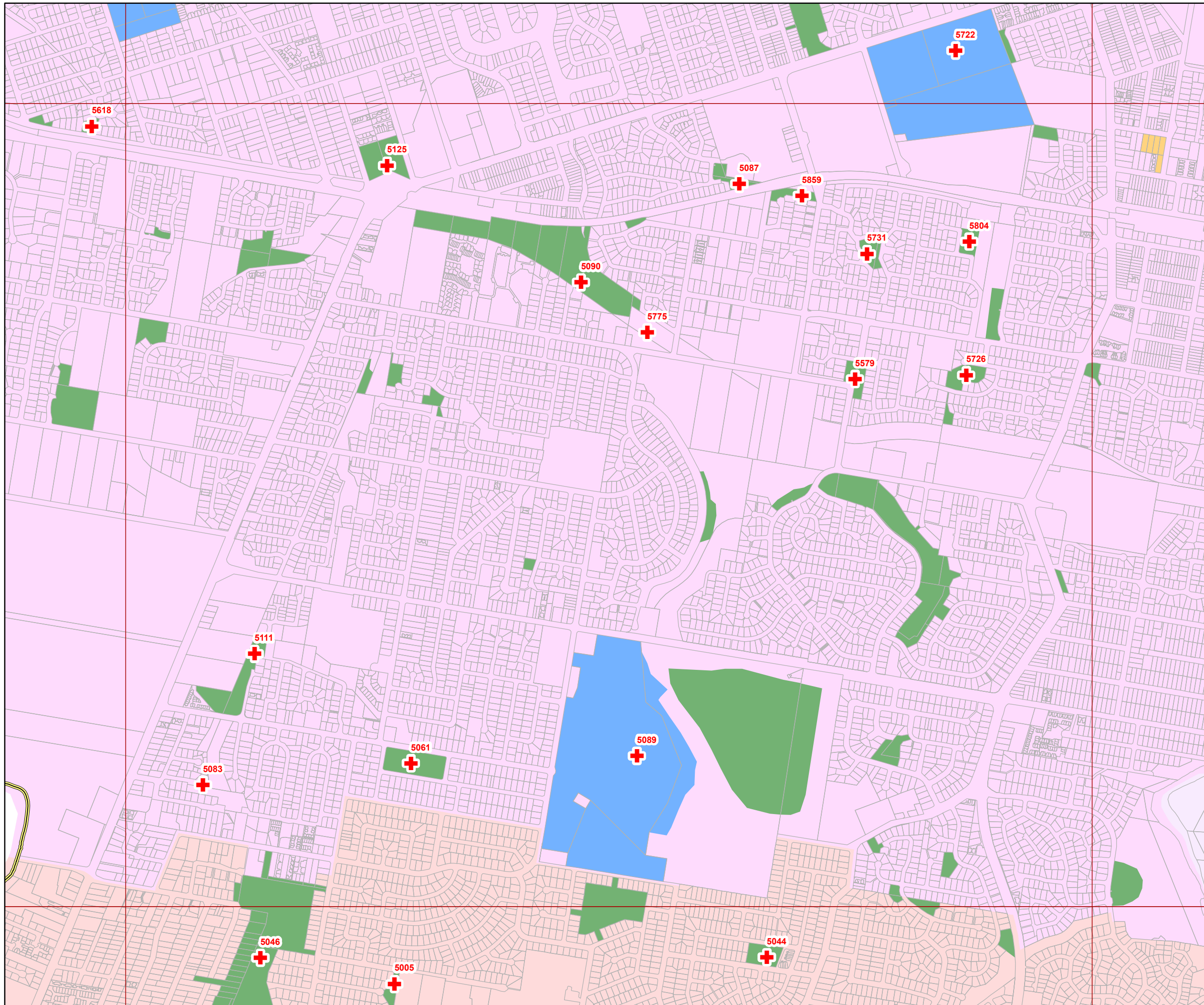


**Disclaimer:**

Some information shown on this drawing may be inaccurate. Users should take appropriate measures to verify any information obtained from this drawing. This drawing shall not be reproduced either in part or full without Redland Shire Council approval







Plan for trunk parks and  
land for community facilities  
infrastructure






**Legend**

**Future trunk infrastructure**

-  New recreation park
-  New sports park
-  New land for community centre
-  Park embellishment upgrade

**Existing trunk infrastructure**

-  Community purpose land
-  Recreation park
-  Sport park

**Service catchment**

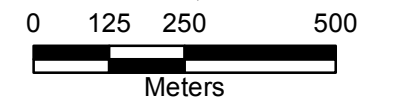
-  Catchment 1
-  Catchment 2
-  Catchment 3

-  Priority infrastructure area

-  Property boundary

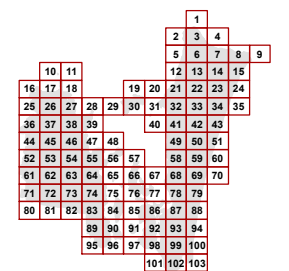
-  Map extent

**Approximate Scale at A3**  
**1:12,500**

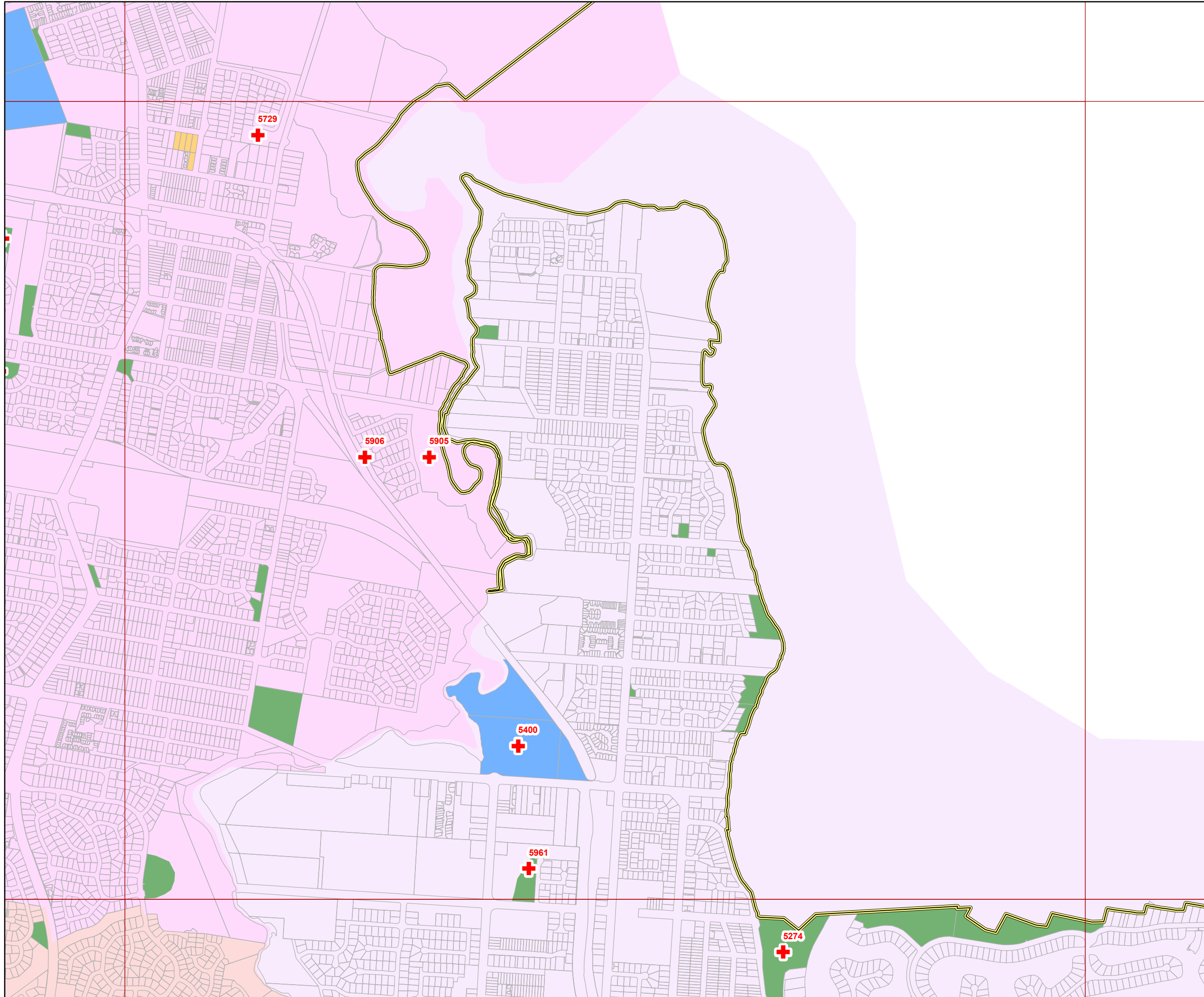


**Disclaimer:**

Some information shown on this drawing may be inaccurate. Users should take appropriate measures to verify any information obtained from this drawing. This drawing shall not be reproduced either in part or full without Redland Shire Council approval







Plan for trunk parks and  
land for community facilities  
infrastructure






**Legend**





**Future trunk infrastructure**

-  New recreation park
-  New sports park
-  New land for community centre
-  Park embellishment upgrade

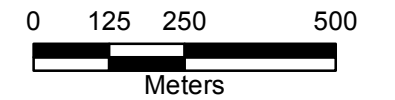
**Existing trunk infrastructure**

-  Community purpose land
-  Recreation park
-  Sport park

**Service catchment**

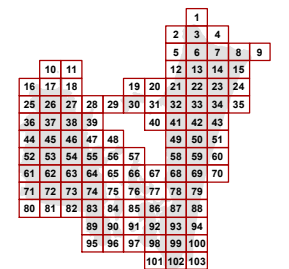
-  Catchment 3
-  Priority infrastructure area
-  Property boundary
-  Map extent

**Approximate Scale at A3**  
**1:12,500**

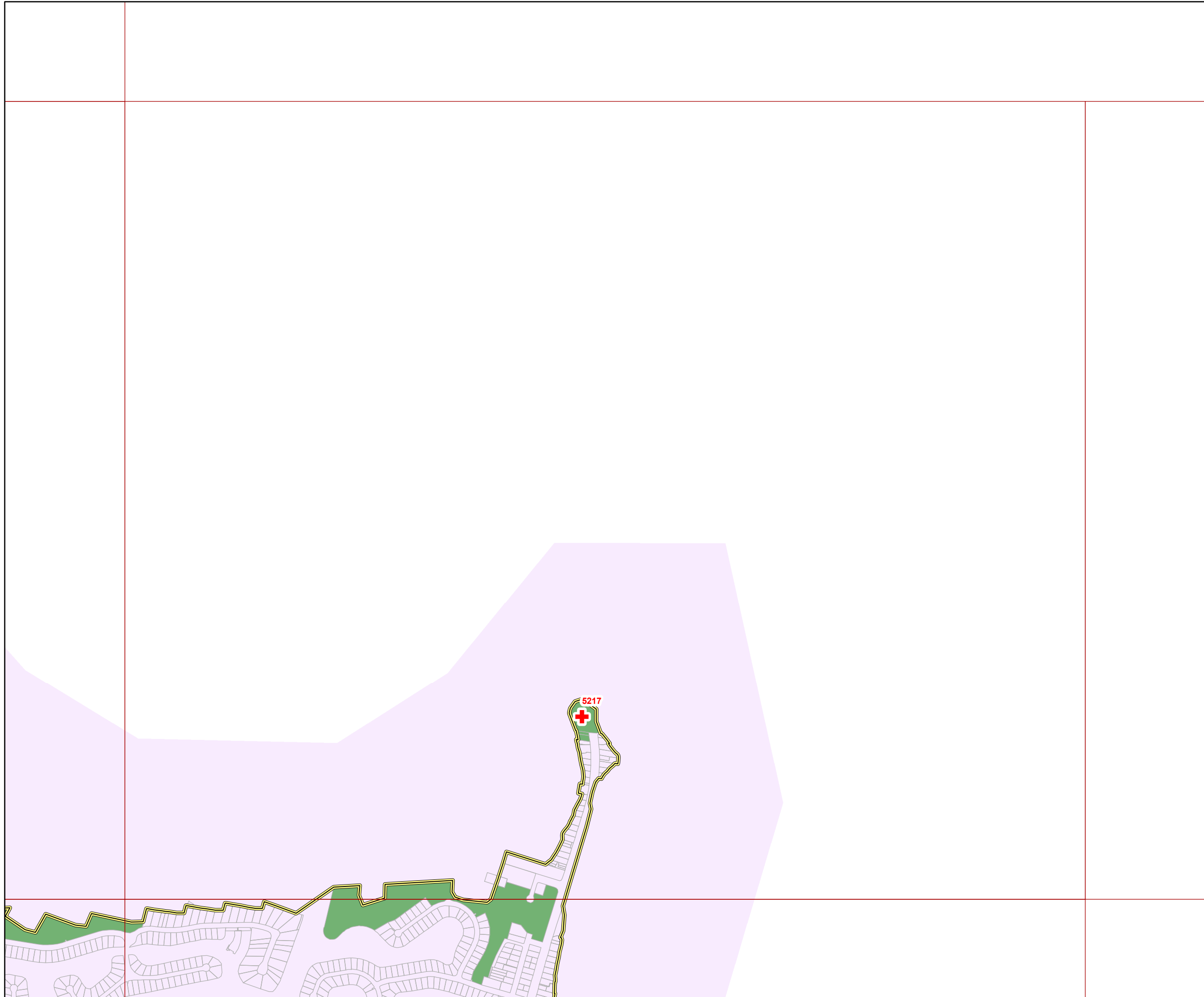


**Disclaimer:**

Some information shown on this drawing may be inaccurate. Users should take appropriate measures to verify any information obtained from this drawing. This drawing shall not be reproduced either in part or full without Redland Shire Council approval







Plan for trunk parks and  
land for community facilities  
infrastructure







**Legend**

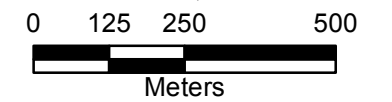
**Future trunk infrastructure**

-  New recreation park
-  New sports park
-  New land for community centre
-  Park embellishment upgrade

**Existing trunk infrastructure**

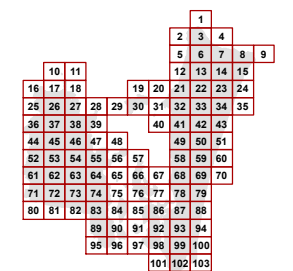
-  Community purpose land
-  Recreation park
-  Sport park
-  Priority infrastructure area
-  Property boundary
-  Map extent

**Approximate Scale at A3**  
**1:12,500**



**Disclaimer:**

Some information shown on this drawing may be inaccurate. Users should take appropriate measures to verify any information obtained from this drawing. This drawing shall not be reproduced either in part or full without Redland Shire Council approval







Plan for trunk parks and  
land for community facilities  
infrastructure











**Legend**

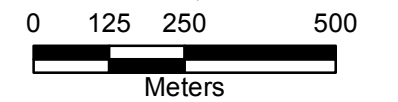
**Future trunk infrastructure**

-  New recreation park
-  New sports park
-  New land for community centre
-  Park embellishment upgrade

**Existing trunk infrastructure**

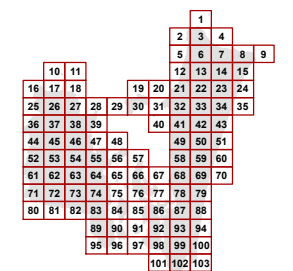
-  Community purpose land
-  Recreation park
-  Sport park
-  Priority infrastructure area
-  Property boundary
-  Map extent

**Approximate Scale at A3**  
**1:12,500**



**Disclaimer:**

Some information shown on this drawing may be inaccurate. Users should take appropriate measures to verify any information obtained from this drawing. This drawing shall not be reproduced either in part or full without Redland Shire Council approval







Plan for trunk parks and  
land for community facilities  
infrastructure






**Legend**





**Future trunk infrastructure**

-  New recreation park
-  New sports park
-  New land for community centre
-  Park embellishment upgrade

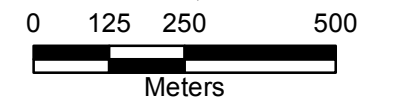
**Existing trunk infrastructure**

-  Community purpose land
-  Recreation park
-  Sport park

**Service catchment**

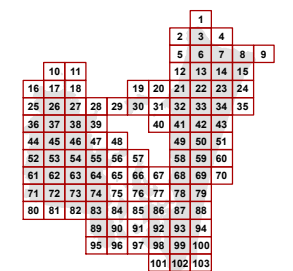
-  Catchment 6
-  Priority infrastructure area
-  Property boundary
-  Map extent

**Approximate Scale at A3**  
**1:12,500**



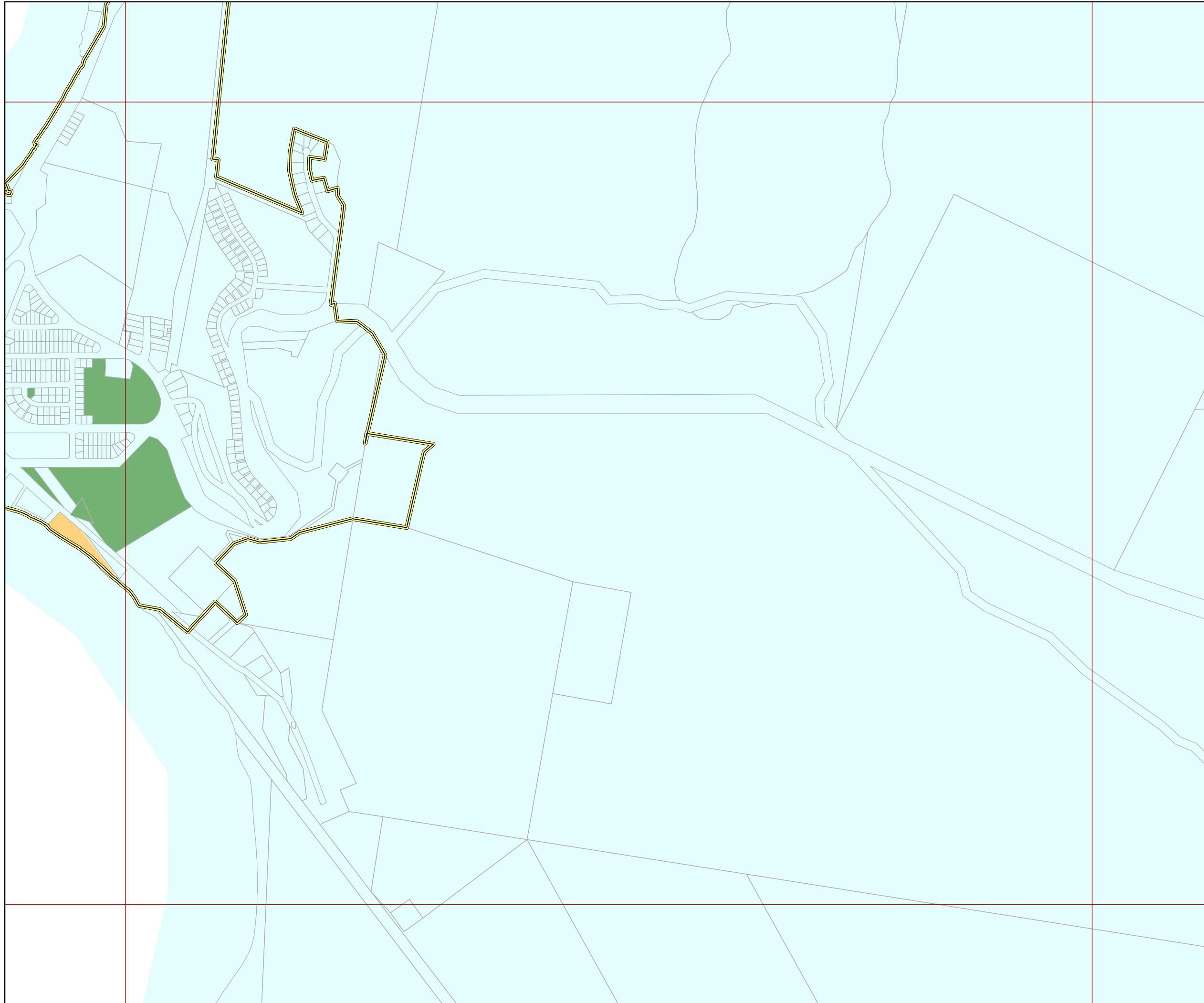
**Disclaimer:**

Some information shown on this drawing may be inaccurate. Users should take appropriate measures to verify any information obtained from this drawing. This drawing shall not be reproduced either in part or full without Redland Shire Council approval







Plan for trunk parks and  
land for community facilities  
infrastructure








**Legend**





**Future trunk infrastructure**

-  New recreation park
-  New sports park
-  New land for community centre
-  Park embellishment upgrade

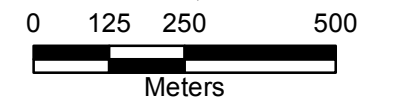
**Existing trunk infrastructure**

-  Community purpose land
-  Recreation park
-  Sport park

**Service catchment**

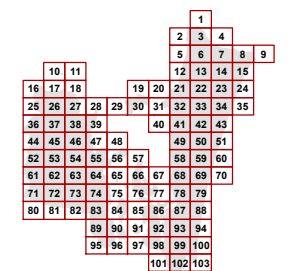
-  Catchment 6
-  Priority infrastructure area
-  Property boundary
-  Map extent

**Approximate Scale at A3**  
**1:12,500**



**Disclaimer:**

Some information shown on this drawing may be inaccurate. Users should take appropriate measures to verify any information obtained from this drawing. This drawing shall not be reproduced either in part or full without Redland Shire Council approval







Plan for trunk parks and  
land for community facilities  
infrastructure








**Legend**

**Future trunk infrastructure**


-  New recreation park
-  New sports park
-  New land for community centre
-  Park embellishment upgrade

**Existing trunk infrastructure**

-  Community purpose land
-  Recreation park
-  Sport park

**Service catchment**

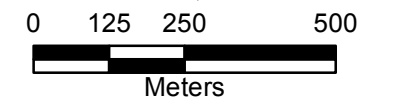
-  Catchment 6

-  Priority infrastructure area

-  Property boundary

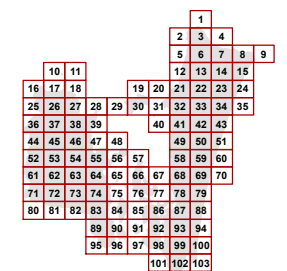
-  Map extent

**Approximate Scale at A3**  
**1:12,500**



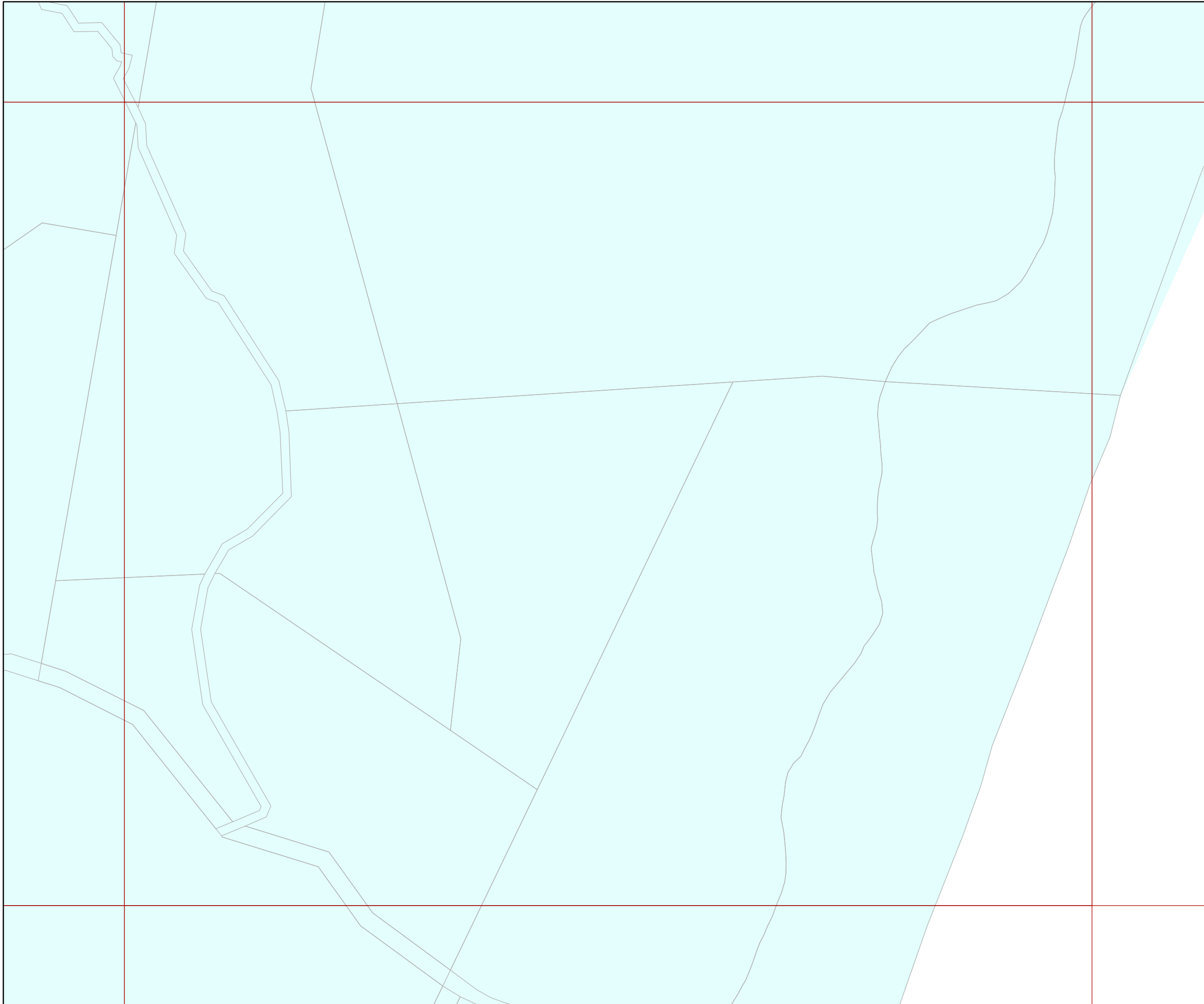
**Disclaimer:**

Some information shown on this drawing may be inaccurate. Users should take appropriate measures to verify any information obtained from this drawing. This drawing shall not be reproduced either in part or full without Redland Shire Council approval







Plan for trunk parks and  
land for community facilities  
infrastructure








**Legend**





**Future trunk infrastructure**

-  New recreation park
-  New sports park
-  New land for community centre
-  Park embellishment upgrade

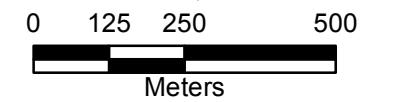
**Existing trunk infrastructure**

-  Community purpose land
-  Recreation park
-  Sport park

**Service catchment**

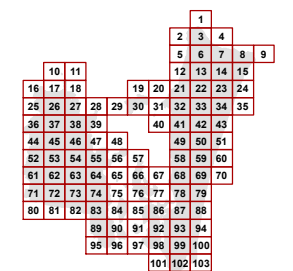
-  Catchment 6
-  Priority infrastructure area
-  Property boundary
-  Map extent

**Approximate Scale at A3  
1:12,500**



**Disclaimer:**

Some information shown on this drawing may be inaccurate. Users should take appropriate measures to verify any information obtained from this drawing. This drawing shall not be reproduced either in part or full without Redland Shire Council approval







Plan for trunk parks and  
land for community facilities  
infrastructure






**Legend**

**Future trunk infrastructure**

-  New recreation park
-  New sports park
-  New land for community centre
-  Park embellishment upgrade

**Existing trunk infrastructure**

-  Community purpose land
-  Recreation park
-  Sport park

**Service catchment**

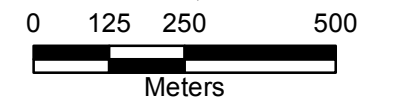
-  Catchment 6

-  Priority infrastructure area

-  Property boundary

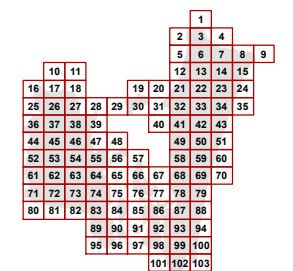
-  Map extent

**Approximate Scale at A3**  
**1:12,500**



**Disclaimer:**

Some information shown on this drawing may be inaccurate. Users should take appropriate measures to verify any information obtained from this drawing. This drawing shall not be reproduced either in part or full without Redland Shire Council approval







Plan for trunk parks and  
land for community facilities  
infrastructure






**Legend**



**Future trunk infrastructure**


-  New recreation park
-  New sports park
-  New land for community centre
-  Park embellishment upgrade

**Existing trunk infrastructure**

-  Community purpose land
-  Recreation park
-  Sport park

**Service catchment**

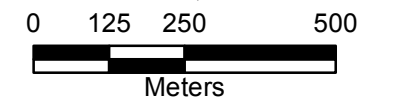
-  Catchment 1
-  Catchment 2

-  Priority infrastructure area

-  Property boundary

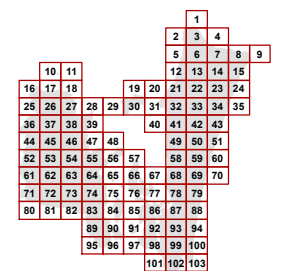
-  Map extent

**Approximate Scale at A3**  
**1:12,500**

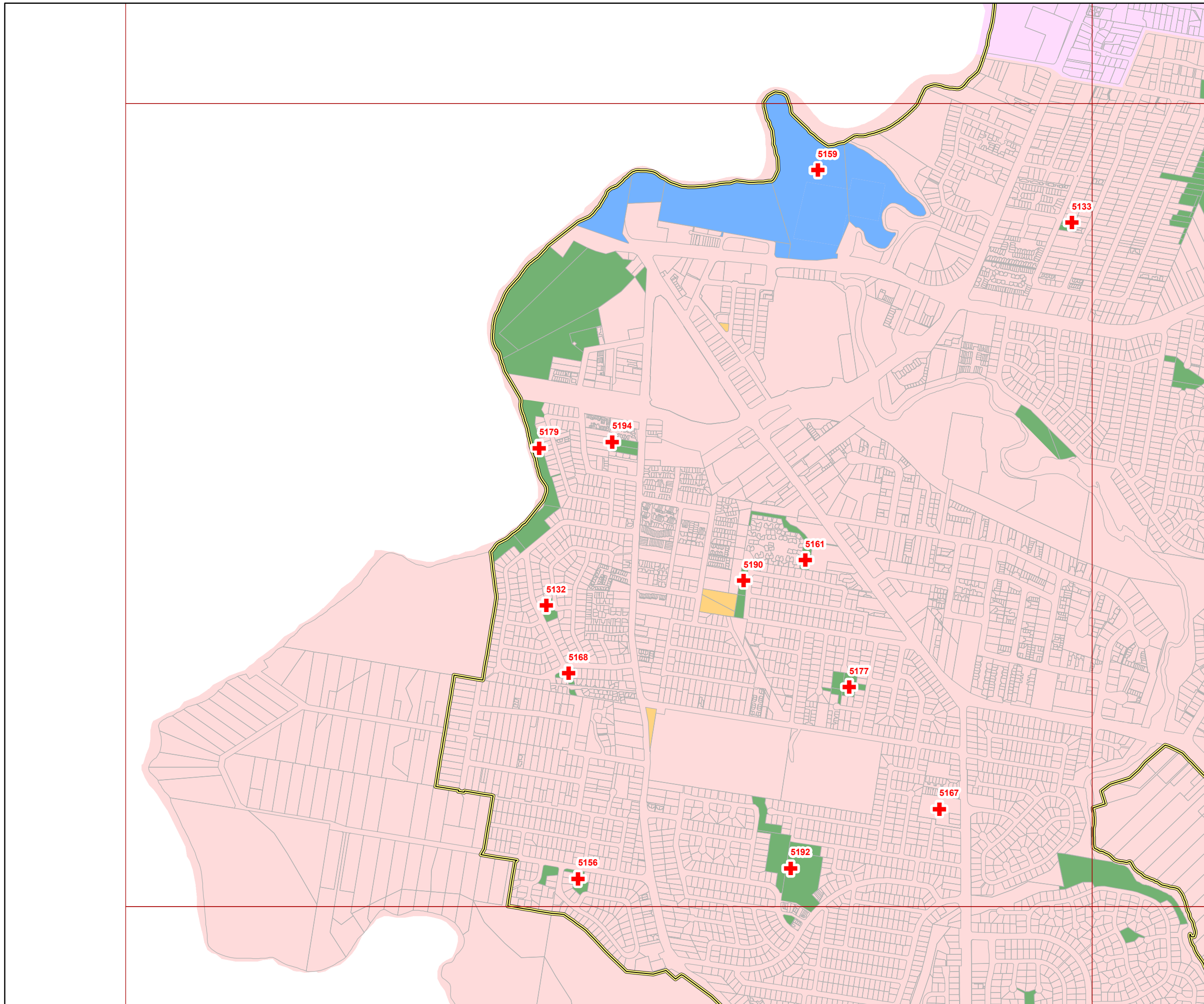


**Disclaimer:**

Some information shown on this drawing may be inaccurate. Users should take appropriate measures to verify any information obtained from this drawing. This drawing shall not be reproduced either in part or full without Redland Shire Council approval







Plan for trunk parks and  
land for community facilities  
infrastructure






**Legend**

**Future trunk infrastructure**

-  New recreation park
-  New sports park
-  New land for community centre
-  Park embellishment upgrade

**Existing trunk infrastructure**

-  Community purpose land
-  Recreation park
-  Sport park

**Service catchment**

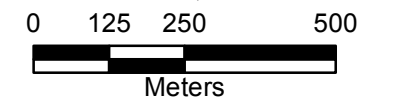
-  Catchment 1
-  Catchment 2
-  Catchment 3

-  Priority infrastructure area

-  Property boundary

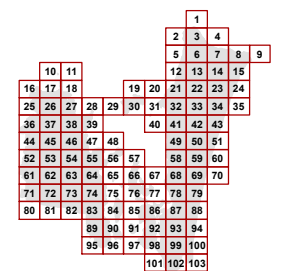
-  Map extent

**Approximate Scale at A3**  
**1:12,500**

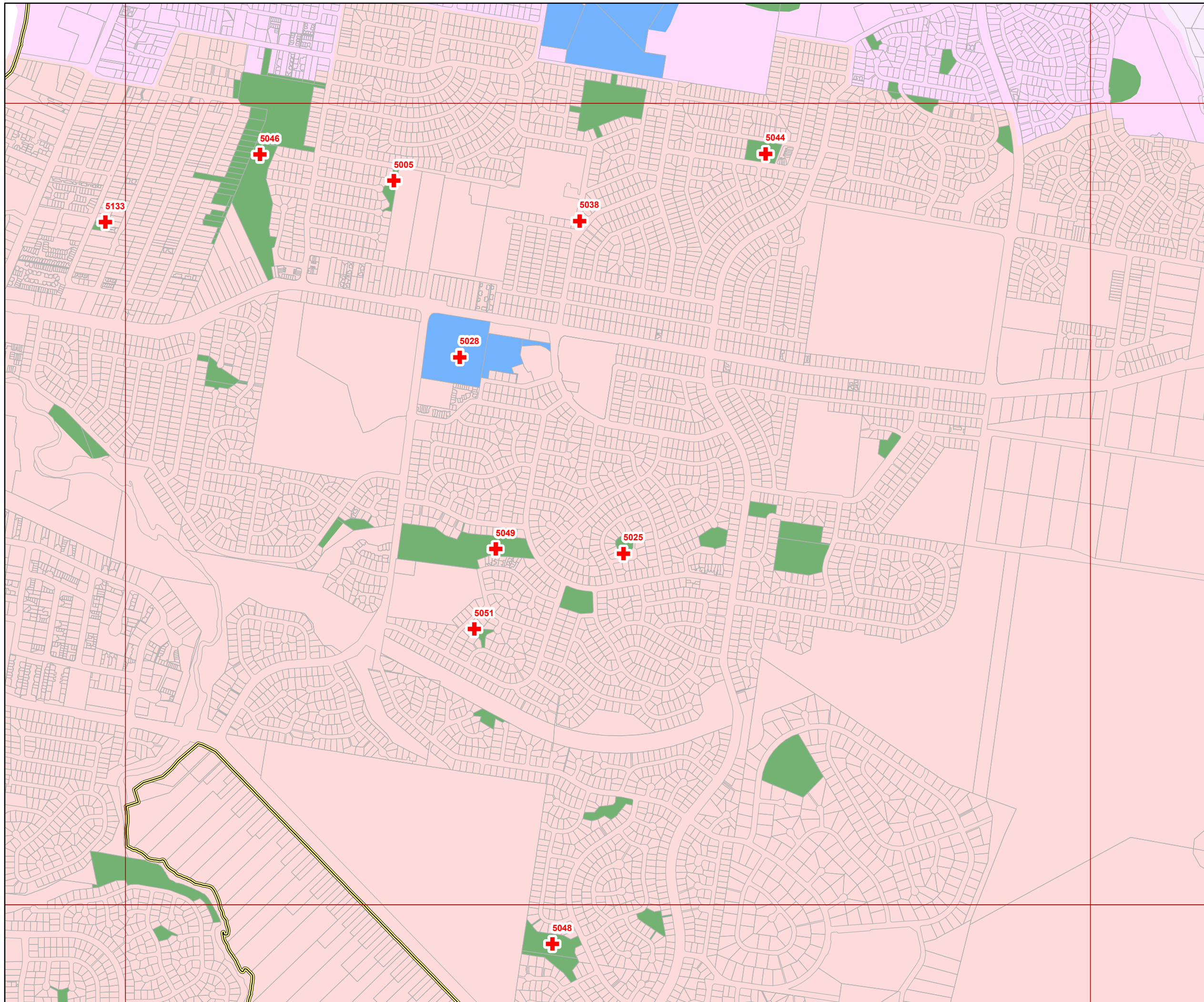


**Disclaimer:**

Some information shown on this drawing may be inaccurate. Users should take appropriate measures to verify any information obtained from this drawing. This drawing shall not be reproduced either in part or full without Redland Shire Council approval







Plan for trunk parks and  
land for community facilities  
infrastructure






**Legend**

**Future trunk infrastructure**

-  New recreation park
-  New sports park
-  New land for community centre
-  Park embellishment upgrade

**Existing trunk infrastructure**

-  Community purpose land
-  Recreation park
-  Sport park

**Service catchment**

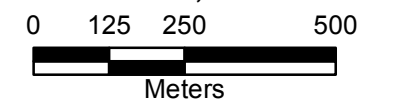
-  Catchment 1
-  Catchment 2
-  Catchment 3

-  Priority infrastructure area

-  Property boundary

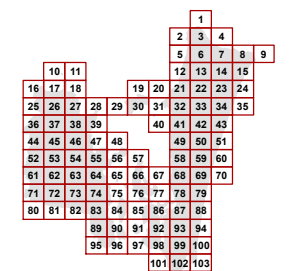
-  Map extent

**Approximate Scale at A3**  
**1:12,500**

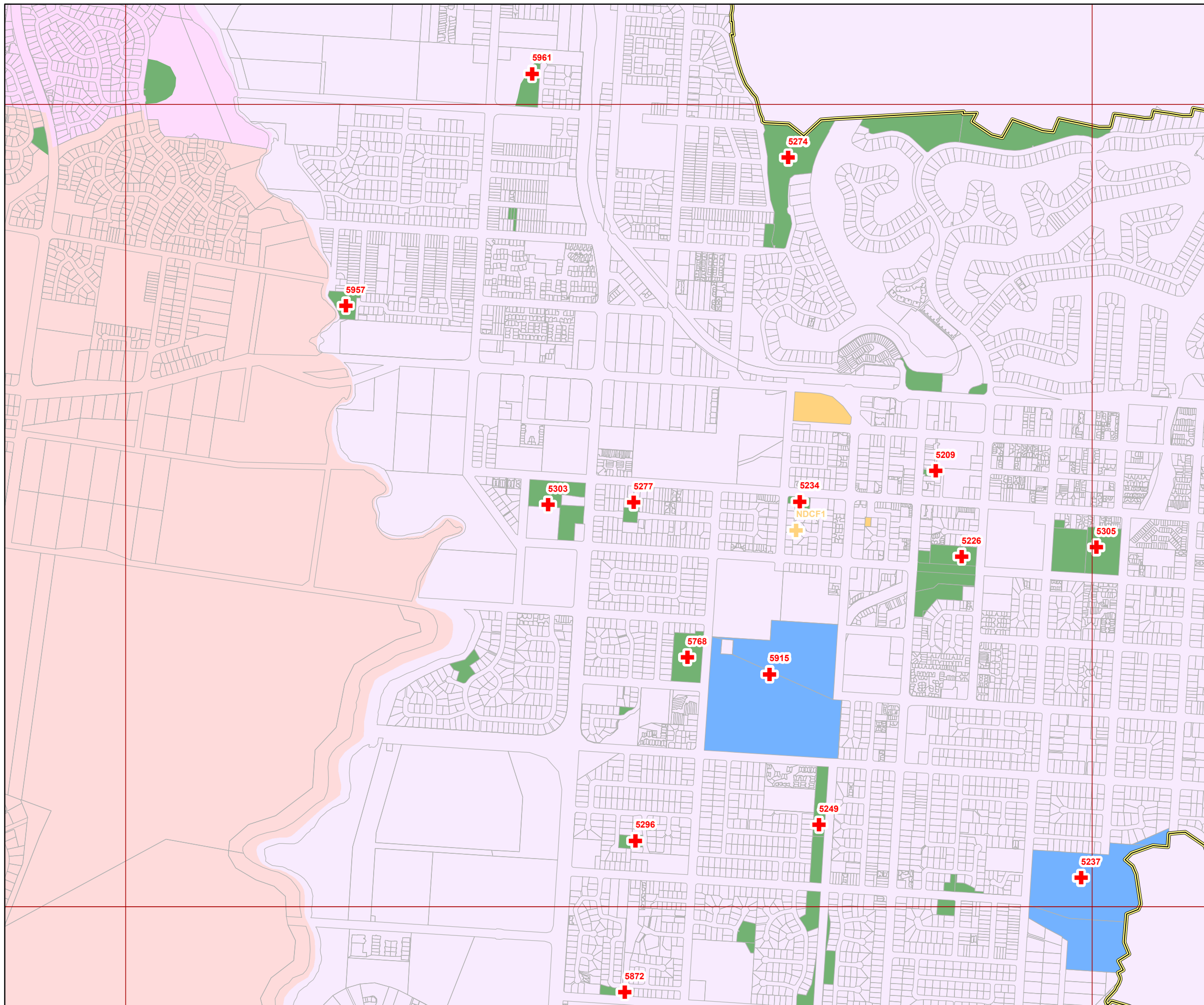


**Disclaimer:**

Some information shown on this drawing may be inaccurate. Users should take appropriate measures to verify any information obtained from this drawing. This drawing shall not be reproduced either in part or full without Redland Shire Council approval







Plan for trunk parks and  
land for community facilities  
infrastructure






**Legend**





**Future trunk infrastructure**

-  New recreation park
-  New sports park
-  New land for community centre
-  Park embellishment upgrade

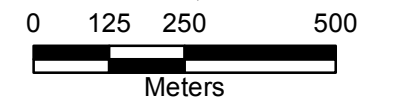
**Existing trunk infrastructure**

-  Community purpose land
-  Recreation park
-  Sport park

**Service catchment**

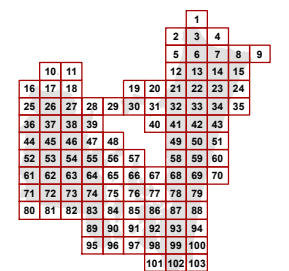
-  Catchment 3
-  Priority infrastructure area
-  Property boundary
-  Map extent

**Approximate Scale at A3**  
**1:12,500**

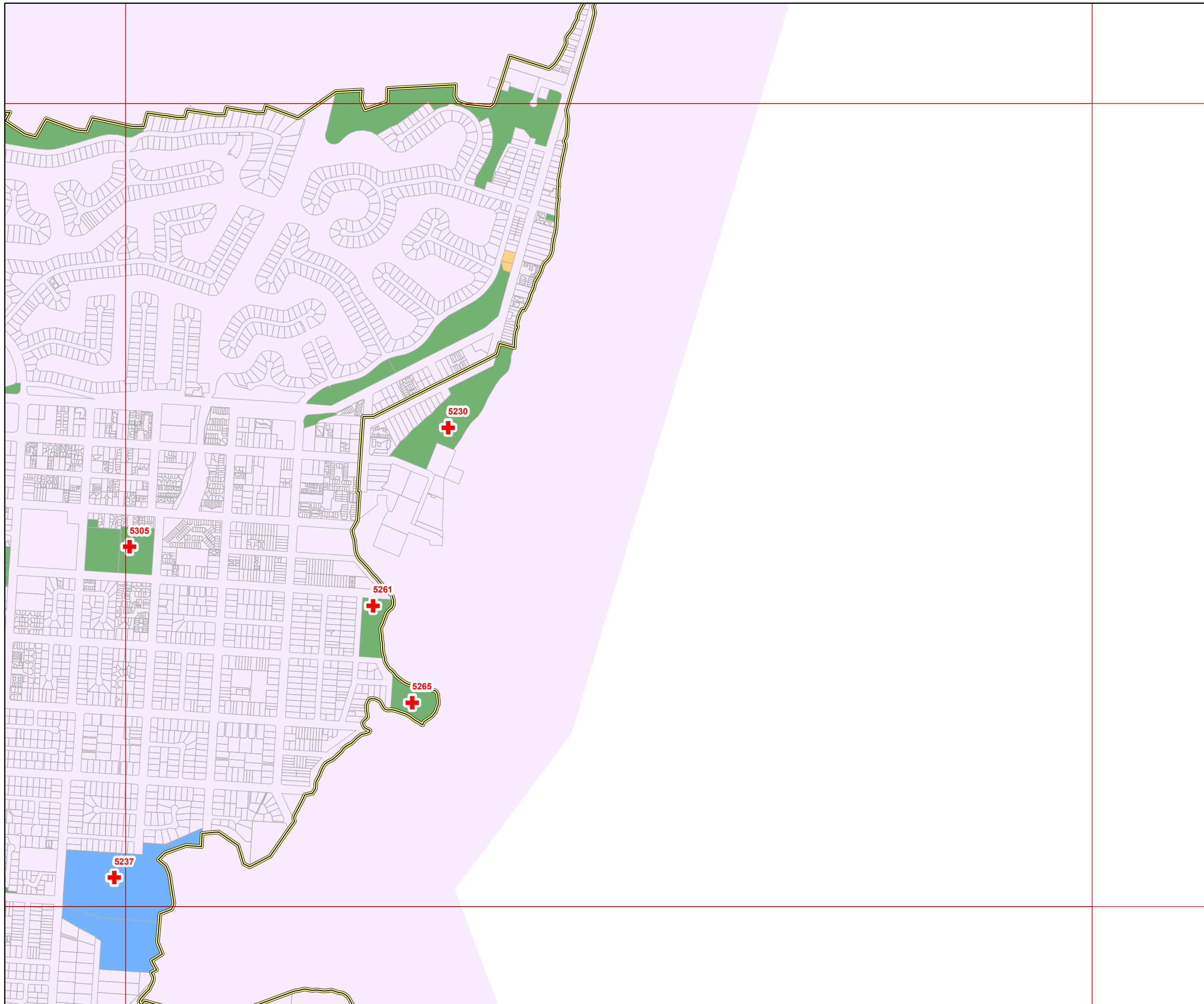


**Disclaimer:**

Some information shown on this drawing may be inaccurate. Users should take appropriate measures to verify any information obtained from this drawing. This drawing shall not be reproduced either in part or full without Redland Shire Council approval







Plan for trunk parks and  
land for community facilities  
infrastructure








**Legend**





**Future trunk infrastructure**

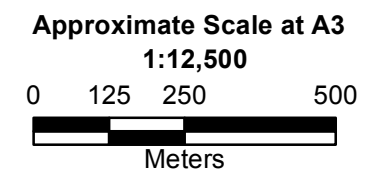
-  New recreation park
-  New sports park
-  New land for community centre
-  Park embellishment upgrade

**Existing trunk infrastructure**

-  Community purpose land
-  Recreation park
-  Sport park

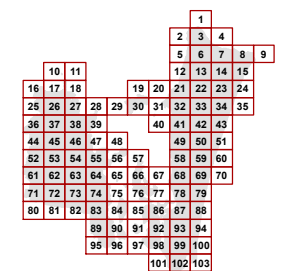
**Service catchment**

-  Catchment 6
-  Priority infrastructure area
-  Property boundary
-  Map extent



**Disclaimer:**

Some information shown on this drawing may be inaccurate. Users should take appropriate measures to verify any information obtained from this drawing. This drawing shall not be reproduced either in part or full without Redland Shire Council approval







Plan for trunk parks and  
land for community facilities  
infrastructure








**Legend**





**Future trunk infrastructure**

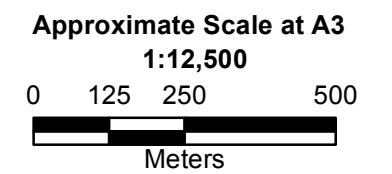
-  New recreation park
-  New sports park
-  New land for community centre
-  Park embellishment upgrade

**Existing trunk infrastructure**

-  Community purpose land
-  Recreation park
-  Sport park

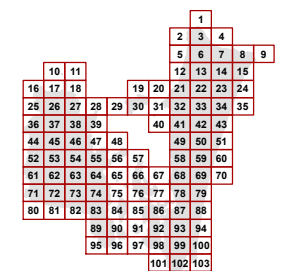
**Service catchment**

-  Catchment 6
-  Priority infrastructure area
-  Property boundary
-  Map extent



**Disclaimer:**

Some information shown on this drawing may be inaccurate. Users should take appropriate measures to verify any information obtained from this drawing. This drawing shall not be reproduced either in part or full without Redland Shire Council approval







Plan for trunk parks and  
land for community facilities  
infrastructure






**Legend**





**Future trunk infrastructure**

-  New recreation park
-  New sports park
-  New land for community centre
-  Park embellishment upgrade

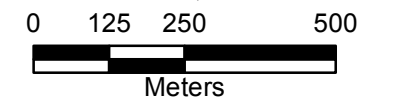
**Existing trunk infrastructure**

-  Community purpose land
-  Recreation park
-  Sport park

**Service catchment**

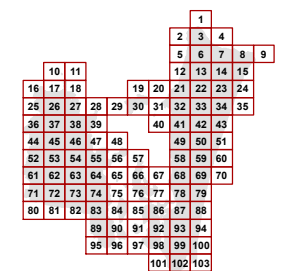
-  Catchment 6
-  Priority infrastructure area
-  Property boundary
-  Map extent

**Approximate Scale at A3**  
**1:12,500**



**Disclaimer:**

Some information shown on this drawing may be inaccurate. Users should take appropriate measures to verify any information obtained from this drawing. This drawing shall not be reproduced either in part or full without Redland Shire Council approval







Plan for trunk parks and  
land for community facilities  
infrastructure






**Legend**





**Future trunk infrastructure**

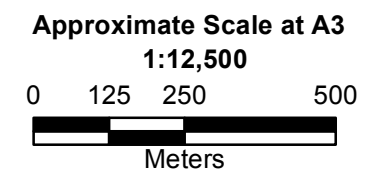
-  New recreation park
-  New sports park
-  New land for community centre
-  Park embellishment upgrade

**Existing trunk infrastructure**

-  Community purpose land
-  Recreation park
-  Sport park

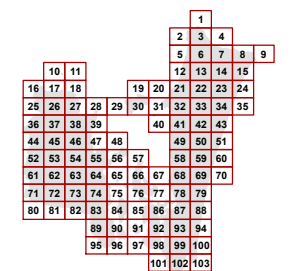
**Service catchment**

-  Catchment 6
-  Priority infrastructure area
-  Property boundary
-  Map extent



**Disclaimer:**

Some information shown on this drawing may be inaccurate. Users should take appropriate measures to verify any information obtained from this drawing. This drawing shall not be reproduced either in part or full without Redland Shire Council approval







Plan for trunk parks and  
land for community facilities  
infrastructure






**Legend**




**Future trunk infrastructure**



-  New recreation park
-  New sports park
-  New land for community centre
-  Park embellishment upgrade

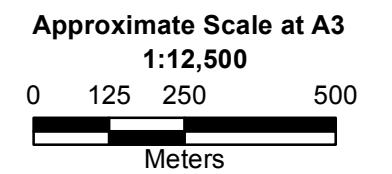
**Existing trunk infrastructure**

-  Community purpose land
-  Recreation park
-  Sport park

**Service catchment**

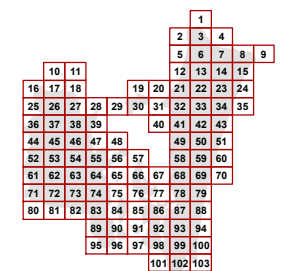
-  Catchment 2
-  Catchment 5
-  Priority infrastructure area

-  Property boundary
-  Map extent

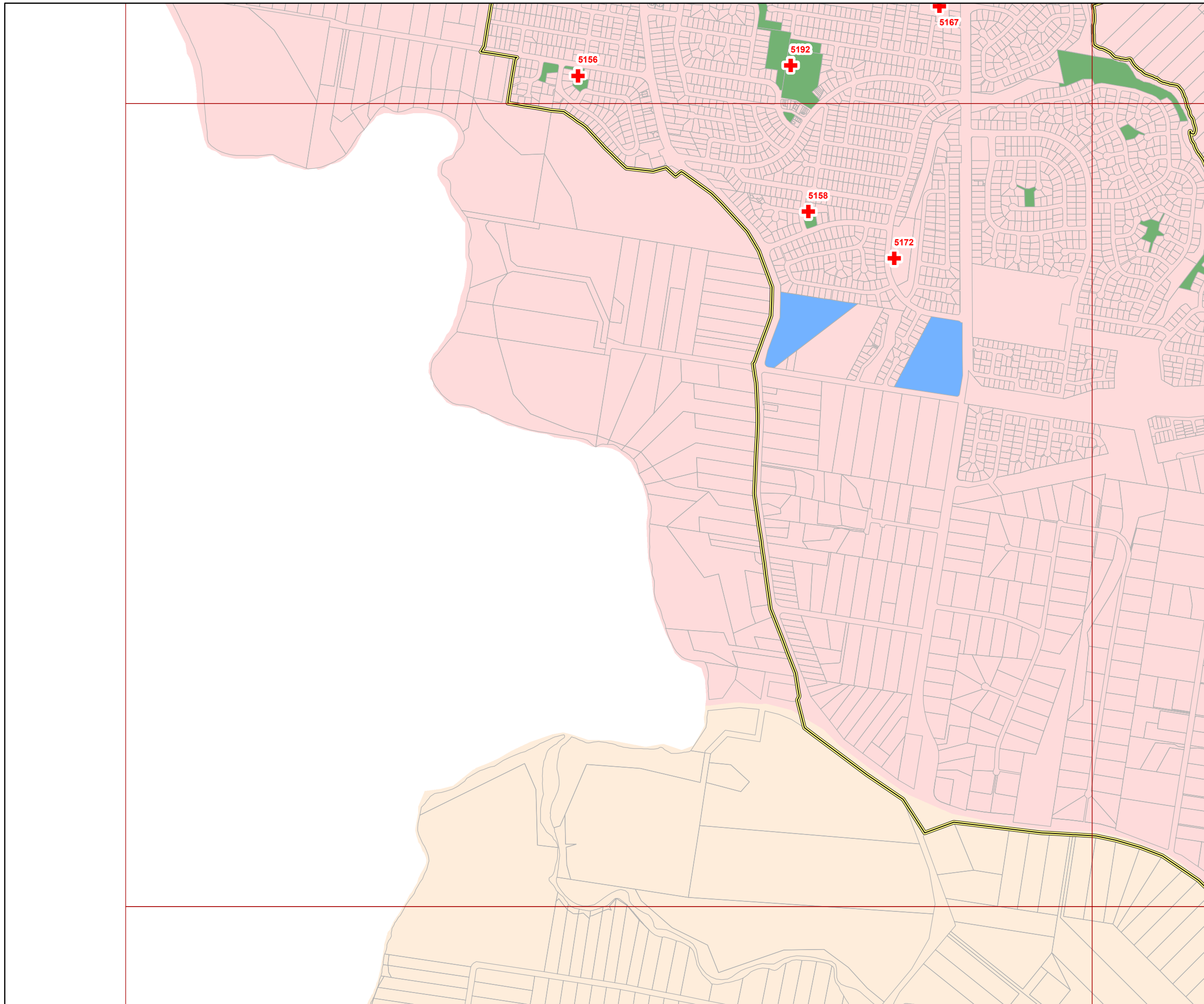


**Disclaimer:**

Some information shown on this drawing may be inaccurate. Users should take appropriate measures to verify any information obtained from this drawing. This drawing shall not be reproduced either in part or full without Redland Shire Council approval







Plan for trunk parks and  
land for community facilities  
infrastructure






**LOCAL GOVERNMENT  
INFRASTRUCTURE PLAN**

**Legend**





**Future trunk infrastructure**

-  New recreation park
-  New sports park
-  New land for community centre
-  Park embellishment upgrade

**Existing trunk infrastructure**

-  Community purpose land
-  Recreation park
-  Sport park

**Service catchment**

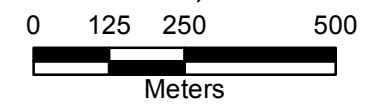
-  Catchment 2
-  Catchment 3
-  Catchment 4
-  Catchment 5

-  Priority infrastructure area

-  Property boundary

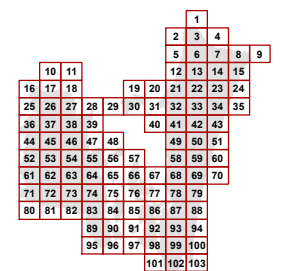
-  Map extent

**Approximate Scale at A3**  
**1:12,500**

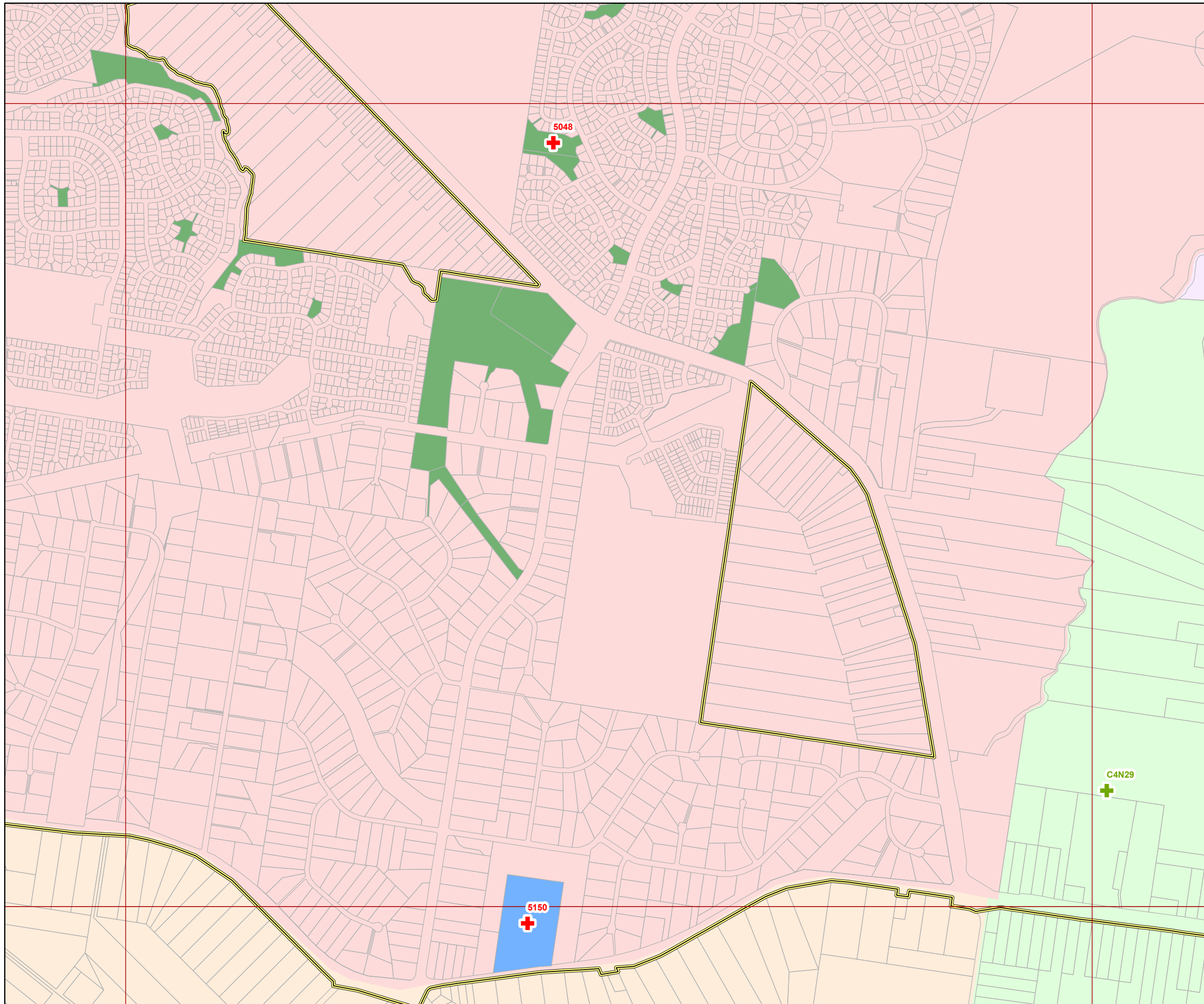


**Disclaimer:**

Some information shown on this drawing may be inaccurate. Users should take appropriate measures to verify any information obtained from this drawing. This drawing shall not be reproduced either in part or full without Redland Shire Council approval







Plan for trunk parks and  
land for community facilities  
infrastructure






**LOCAL GOVERNMENT  
INFRASTRUCTURE PLAN**

**Legend**





**Future trunk infrastructure**

-  New recreation park
-  New sports park
-  New land for community centre
-  Park embellishment upgrade

**Existing trunk infrastructure**

-  Community purpose land
-  Recreation park
-  Sport park

**Service catchment**

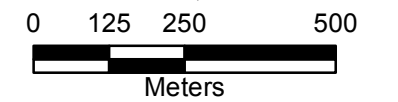
-  Catchment 2
-  Catchment 3
-  Catchment 4
-  Catchment 5

 Priority infrastructure area

 Property boundary

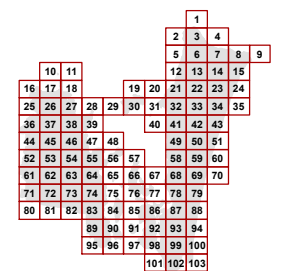
 Map extent

**Approximate Scale at A3**  
**1:12,500**

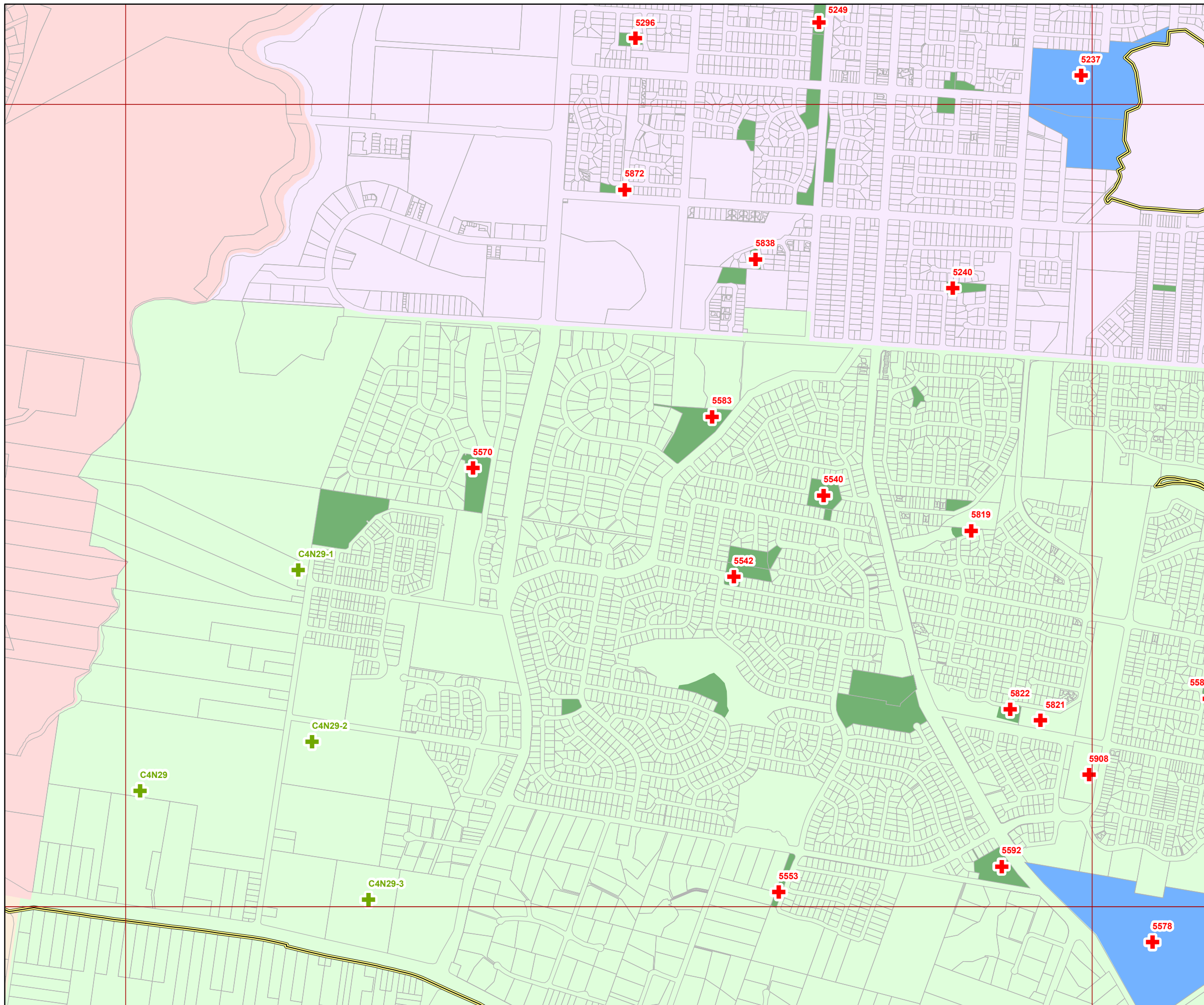


**Disclaimer:**

Some information shown on this drawing may be inaccurate. Users should take appropriate measures to verify any information obtained from this drawing. This drawing shall not be reproduced either in part or full without Redland Shire Council approval







Plan for trunk parks and  
land for community facilities  
infrastructure






**Legend**




**Future trunk infrastructure**

-  New recreation park
-  New sports park
-  New land for community centre
-  Park embellishment upgrade

**Existing trunk infrastructure**

-  Community purpose land
-  Recreation park
-  Sport park

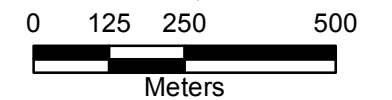
**Service catchment**

-  Catchment 3
-  Catchment 4
-  Priority infrastructure area

 Property boundary

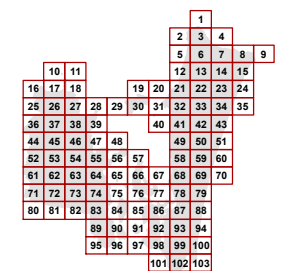
 Map extent

**Approximate Scale at A3  
1:12,500**

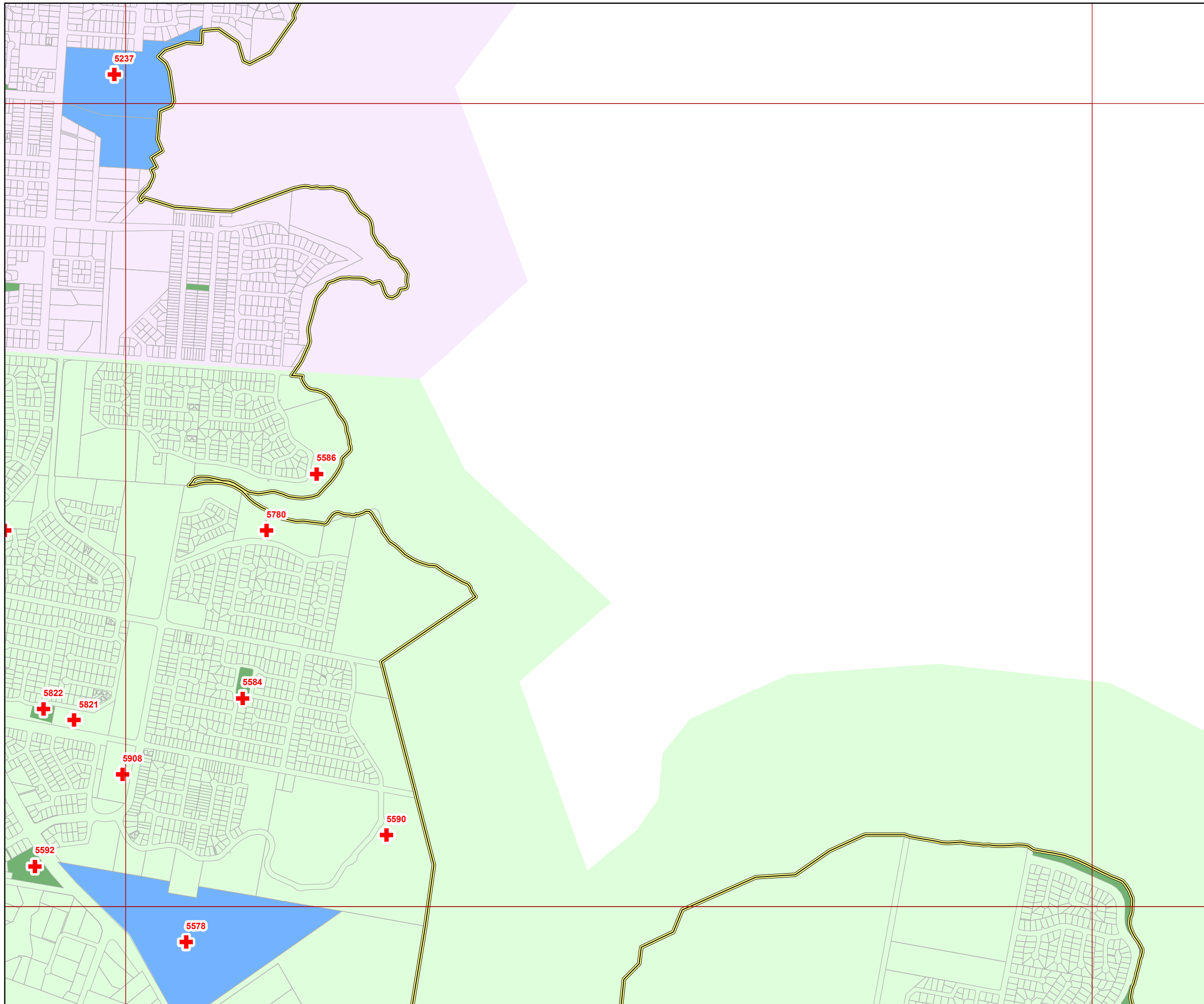


**Disclaimer:**

Some information shown on this drawing may be inaccurate. Users should take appropriate measures to verify any information obtained from this drawing. This drawing shall not be reproduced either in part or full without Redland Shire Council approval







Plan for trunk parks and  
land for community facilities  
infrastructure






**Legend**



**Future trunk infrastructure**

-  New recreation park
-  New sports park
-  New land for community centre
-  Park embellishment upgrade

**Existing trunk infrastructure**

-  Community purpose land
-  Recreation park
-  Sport park

**Service catchment**

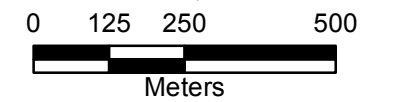
-  Catchment 4
-  Catchment 6

-  Priority infrastructure area

-  Property boundary

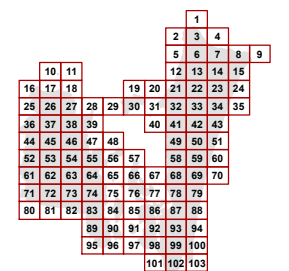
-  Map extent

**Approximate Scale at A3**  
**1:12,500**




**Disclaimer:**

Some information shown on this drawing may be inaccurate. Users should take appropriate measures to verify any information obtained from this drawing. This drawing shall not be reproduced either in part or full without Redland Shire Council approval







Plan for trunk parks and  
land for community facilities  
infrastructure








**Legend**





**Future trunk infrastructure**

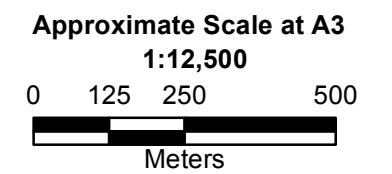
-  New recreation park
-  New sports park
-  New land for community centre
-  Park embellishment upgrade

**Existing trunk infrastructure**

-  Community purpose land
-  Recreation park
-  Sport park

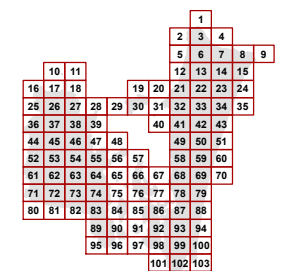
**Service catchment**

-  Catchment 6
-  Priority infrastructure area
-  Property boundary
-  Map extent




**Disclaimer:**

Some information shown on this drawing may be inaccurate. Users should take appropriate measures to verify any information obtained from this drawing. This drawing shall not be reproduced either in part or full without Redland Shire Council approval







Plan for trunk parks and  
land for community facilities  
infrastructure








**Legend**





**Future trunk infrastructure**

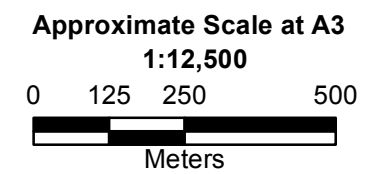
-  New recreation park
-  New sports park
-  New land for community centre
-  Park embellishment upgrade

**Existing trunk infrastructure**

-  Community purpose land
-  Recreation park
-  Sport park

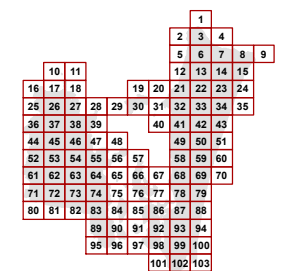
**Service catchment**

-  Catchment 6
-  Priority infrastructure area
-  Property boundary
-  Map extent



**Disclaimer:**

Some information shown on this drawing may be inaccurate. Users should take appropriate measures to verify any information obtained from this drawing. This drawing shall not be reproduced either in part or full without Redland Shire Council approval







Plan for trunk parks and  
land for community facilities  
infrastructure






**Legend**

**Future trunk infrastructure**

-  New recreation park
-  New sports park
-  New land for community centre
-  Park embellishment upgrade

**Existing trunk infrastructure**

-  Community purpose land
-  Recreation park
-  Sport park

**Service catchment**

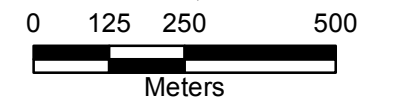
-  Catchment 6

-  Priority infrastructure area

-  Property boundary

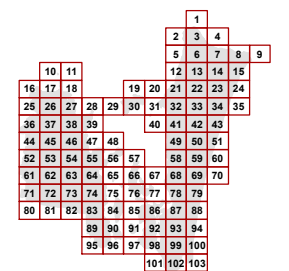
-  Map extent

**Approximate Scale at A3**  
**1:12,500**



**Disclaimer:**

Some information shown on this drawing may be inaccurate. Users should take appropriate measures to verify any information obtained from this drawing. This drawing shall not be reproduced either in part or full without Redland Shire Council approval







Plan for trunk parks and  
land for community facilities  
infrastructure






**Legend**



**Future trunk infrastructure**

-  New recreation park
-  New sports park
-  New land for community centre
-  Park embellishment upgrade

**Existing trunk infrastructure**

-  Community purpose land
-  Recreation park
-  Sport park

**Service catchment**

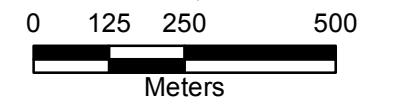
-  Catchment 2
-  Catchment 5

-  Priority infrastructure area

-  Property boundary

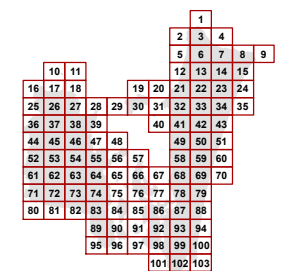
-  Map extent

**Approximate Scale at A3**  
**1:12,500**



**Disclaimer:**

Some information shown on this drawing may be inaccurate. Users should take appropriate measures to verify any information obtained from this drawing. This drawing shall not be reproduced either in part or full without Redland Shire Council approval







Plan for trunk parks and  
land for community facilities  
infrastructure






**Legend**



**Future trunk infrastructure**

-  New recreation park
-  New sports park
-  New land for community centre
-  Park embellishment upgrade

**Existing trunk infrastructure**

-  Community purpose land
-  Recreation park
-  Sport park

**Service catchment**

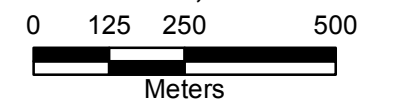
-  Catchment 2
-  Catchment 4
-  Catchment 5

-  Priority infrastructure area

-  Property boundary

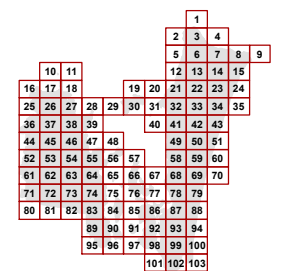
-  Map extent

**Approximate Scale at A3**  
**1:12,500**

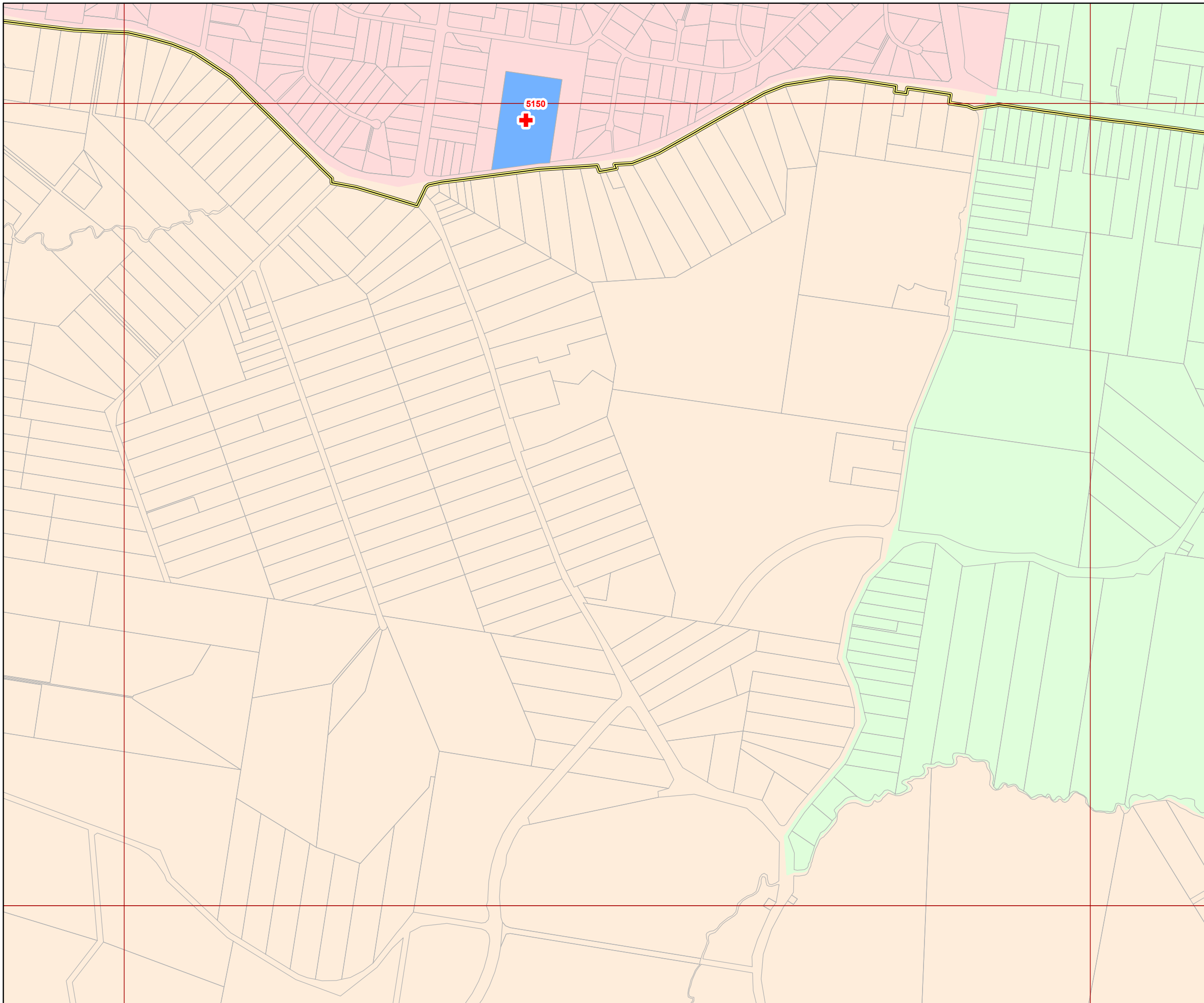


**Disclaimer:**

Some information shown on this drawing may be inaccurate. Users should take appropriate measures to verify any information obtained from this drawing. This drawing shall not be reproduced either in part or full without Redland Shire Council approval







Plan for trunk parks and  
land for community facilities  
infrastructure






**Legend**


**Future trunk infrastructure**

-  New recreation park
-  New sports park
-  New land for community centre
-  Park embellishment upgrade

**Existing trunk infrastructure**

-  Community purpose land
-  Recreation park
-  Sport park

**Service catchment**

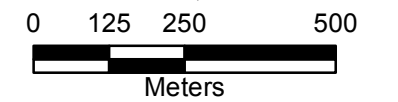
-  Catchment 2
-  Catchment 4
-  Catchment 5

-  Priority infrastructure area

-  Property boundary

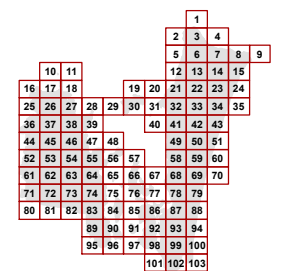
-  Map extent

**Approximate Scale at A3**  
**1:12,500**

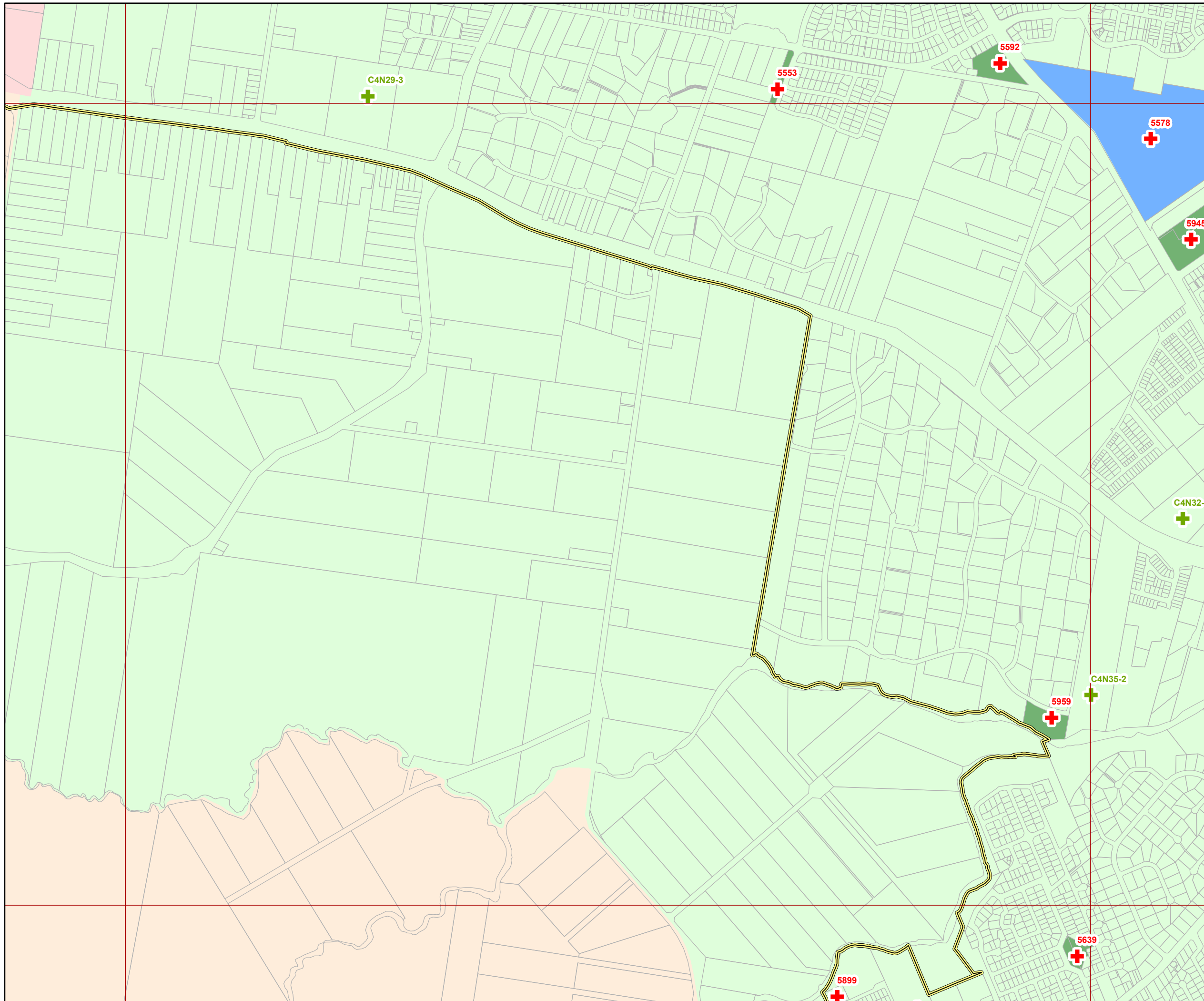


**Disclaimer:**

Some information shown on this drawing may be inaccurate. Users should take appropriate measures to verify any information obtained from this drawing. This drawing shall not be reproduced either in part or full without Redland Shire Council approval







Plan for trunk parks and  
land for community facilities  
infrastructure






**Legend**





**Future trunk infrastructure**

-  New recreation park
-  New sports park
-  New land for community centre
-  Park embellishment upgrade

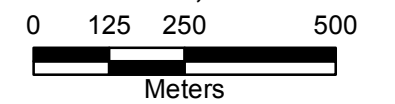
**Existing trunk infrastructure**

-  Community purpose land
-  Recreation park
-  Sport park

**Service catchment**

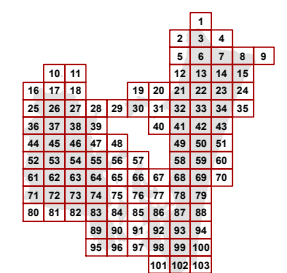
-  Catchment 4
-  Priority infrastructure area
-  Property boundary
-  Map extent

**Approximate Scale at A3**  
**1:12,500**

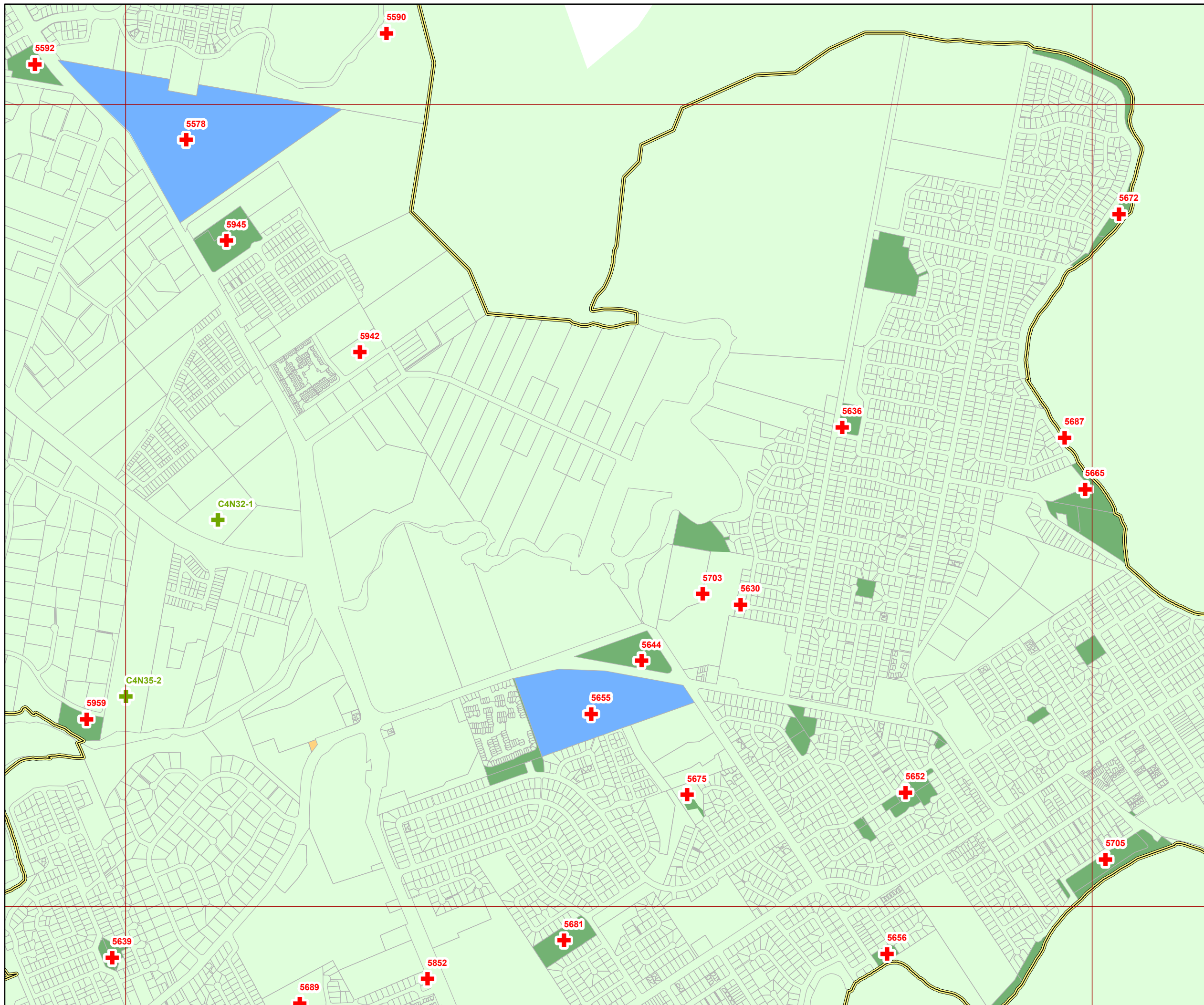


**Disclaimer:**

Some information shown on this drawing may be inaccurate. Users should take appropriate measures to verify any information obtained from this drawing. This drawing shall not be reproduced either in part or full without Redland Shire Council approval







Plan for trunk parks and  
land for community facilities  
infrastructure






**Legend**



**Future trunk infrastructure**

-  New recreation park
-  New sports park
-  New land for community centre
-  Park embellishment upgrade

**Existing trunk infrastructure**

-  Community purpose land
-  Recreation park
-  Sport park

**Service catchment**

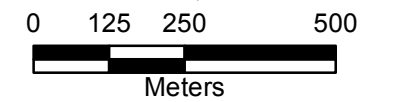
-  Catchment 4
-  Catchment 6

-  Priority infrastructure area

-  Property boundary

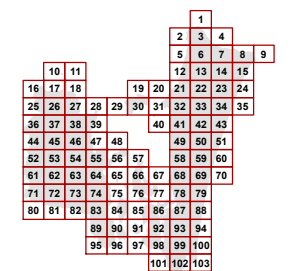
-  Map extent

**Approximate Scale at A3**  
**1:12,500**

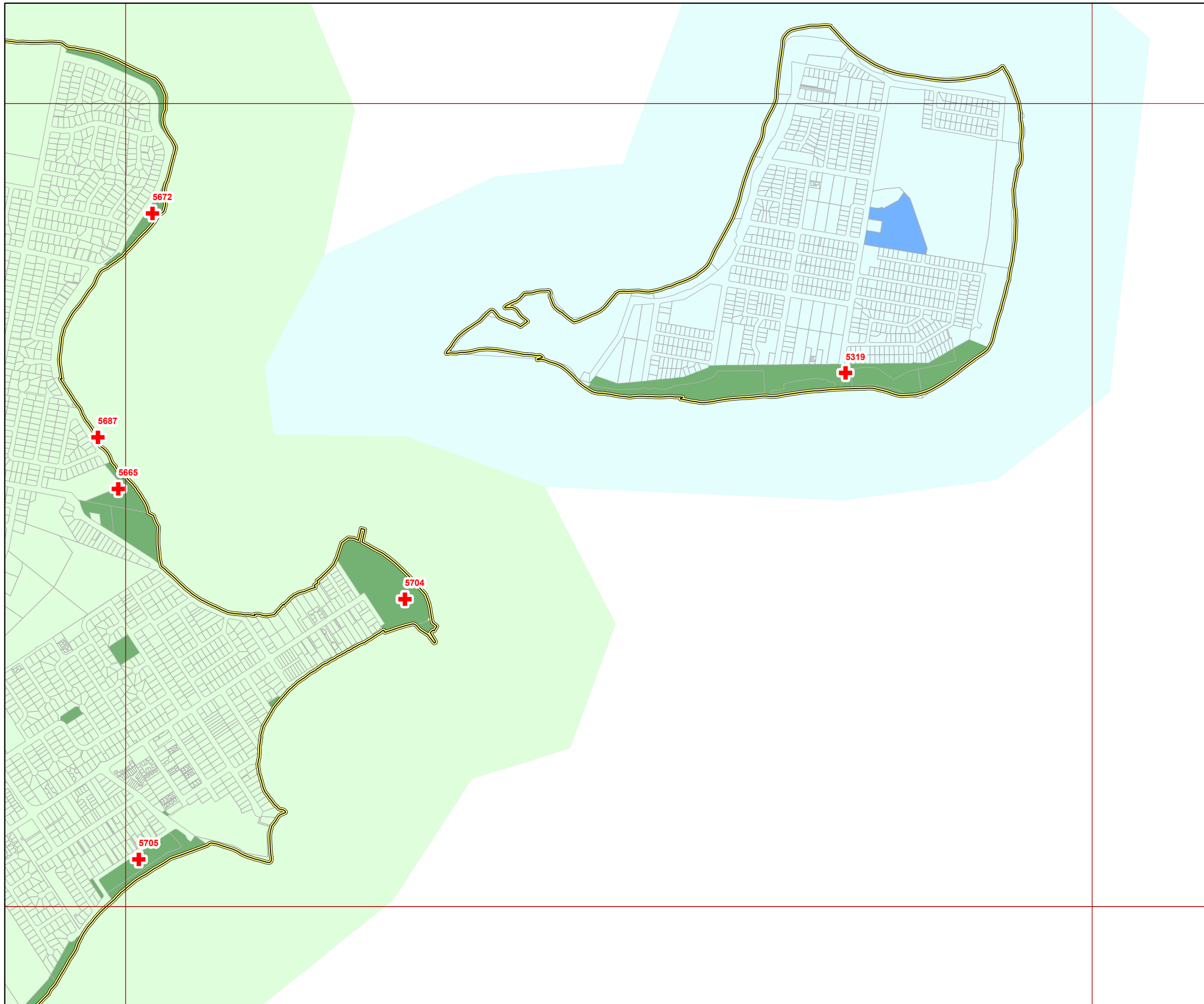


**Disclaimer:**

Some information shown on this drawing may be inaccurate. Users should take appropriate measures to verify any information obtained from this drawing. This drawing shall not be reproduced either in part or full without Redland Shire Council approval







Plan for trunk parks and  
land for community facilities  
infrastructure








**Legend**





**Future trunk infrastructure**

-  New recreation park
-  New sports park
-  New land for community centre
-  Park embellishment upgrade

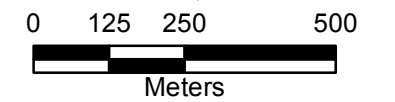
**Existing trunk infrastructure**

-  Community purpose land
-  Recreation park
-  Sport park

**Service catchment**

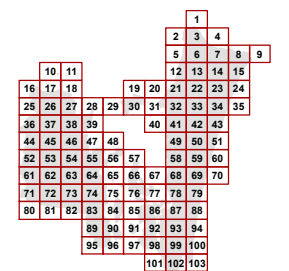
-  Catchment 6
-  Priority infrastructure area
-  Property boundary
-  Map extent

**Approximate Scale at A3**  
**1:12,500**



**Disclaimer:**

Some information shown on this drawing may be inaccurate. Users should take appropriate measures to verify any information obtained from this drawing. This drawing shall not be reproduced either in part or full without Redland Shire Council approval







Plan for trunk parks and  
land for community facilities  
infrastructure






**Legend**

**Future trunk infrastructure**

-  New recreation park
-  New sports park
-  New land for community centre
-  Park embellishment upgrade

**Existing trunk infrastructure**

-  Community purpose land
-  Recreation park
-  Sport park

**Service catchment**

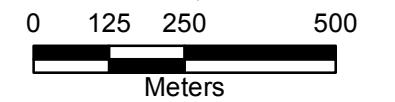
-  Catchment 6

-  Priority infrastructure area

-  Property boundary

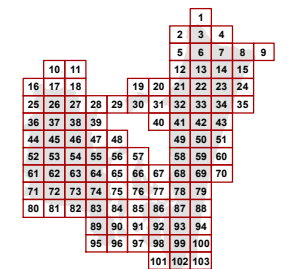
-  Map extent

**Approximate Scale at A3  
1:12,500**



**Disclaimer:**

Some information shown on this drawing may be inaccurate. Users should take appropriate measures to verify any information obtained from this drawing. This drawing shall not be reproduced either in part or full without Redland Shire Council approval







Plan for trunk parks and  
land for community facilities  
infrastructure






**Legend**





**Future trunk infrastructure**

-  New recreation park
-  New sports park
-  New land for community centre
-  Park embellishment upgrade

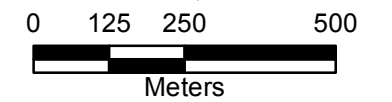
**Existing trunk infrastructure**

-  Community purpose land
-  Recreation park
-  Sport park

**Service catchment**

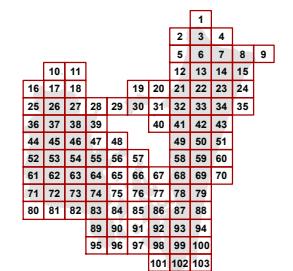
-  Catchment 6
-  Priority infrastructure area
-  Property boundary
-  Map extent

**Approximate Scale at A3**  
**1:12,500**



**Disclaimer:**

Some information shown on this drawing may be inaccurate. Users should take appropriate measures to verify any information obtained from this drawing. This drawing shall not be reproduced either in part or full without Redland Shire Council approval







Plan for trunk parks and  
land for community facilities  
infrastructure






**Legend**





**Future trunk infrastructure**

-  New recreation park
-  New sports park
-  New land for community centre
-  Park embellishment upgrade

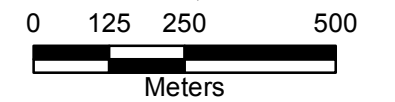
**Existing trunk infrastructure**

-  Community purpose land
-  Recreation park
-  Sport park

**Service catchment**

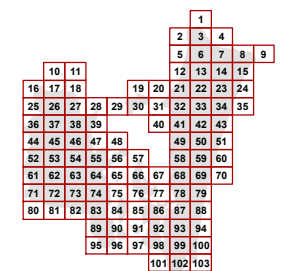
-  Catchment 6
-  Priority infrastructure area
-  Property boundary
-  Map extent

**Approximate Scale at A3**  
**1:12,500**




**Disclaimer:**

Some information shown on this drawing may be inaccurate. Users should take appropriate measures to verify any information obtained from this drawing. This drawing shall not be reproduced either in part or full without Redland Shire Council approval







Plan for trunk parks and  
land for community facilities  
infrastructure






**Legend**





**Future trunk infrastructure**

-  New recreation park
-  New sports park
-  New land for community centre
-  Park embellishment upgrade

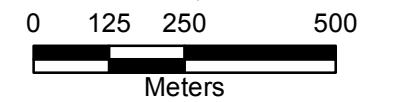
**Existing trunk infrastructure**

-  Community purpose land
-  Recreation park
-  Sport park

**Service catchment**

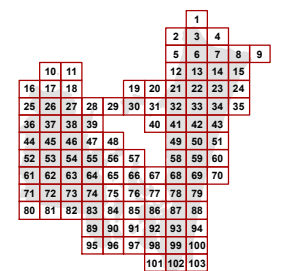
-  Catchment 5
-  Priority infrastructure area
-  Property boundary
-  Map extent

**Approximate Scale at A3  
1:12,500**

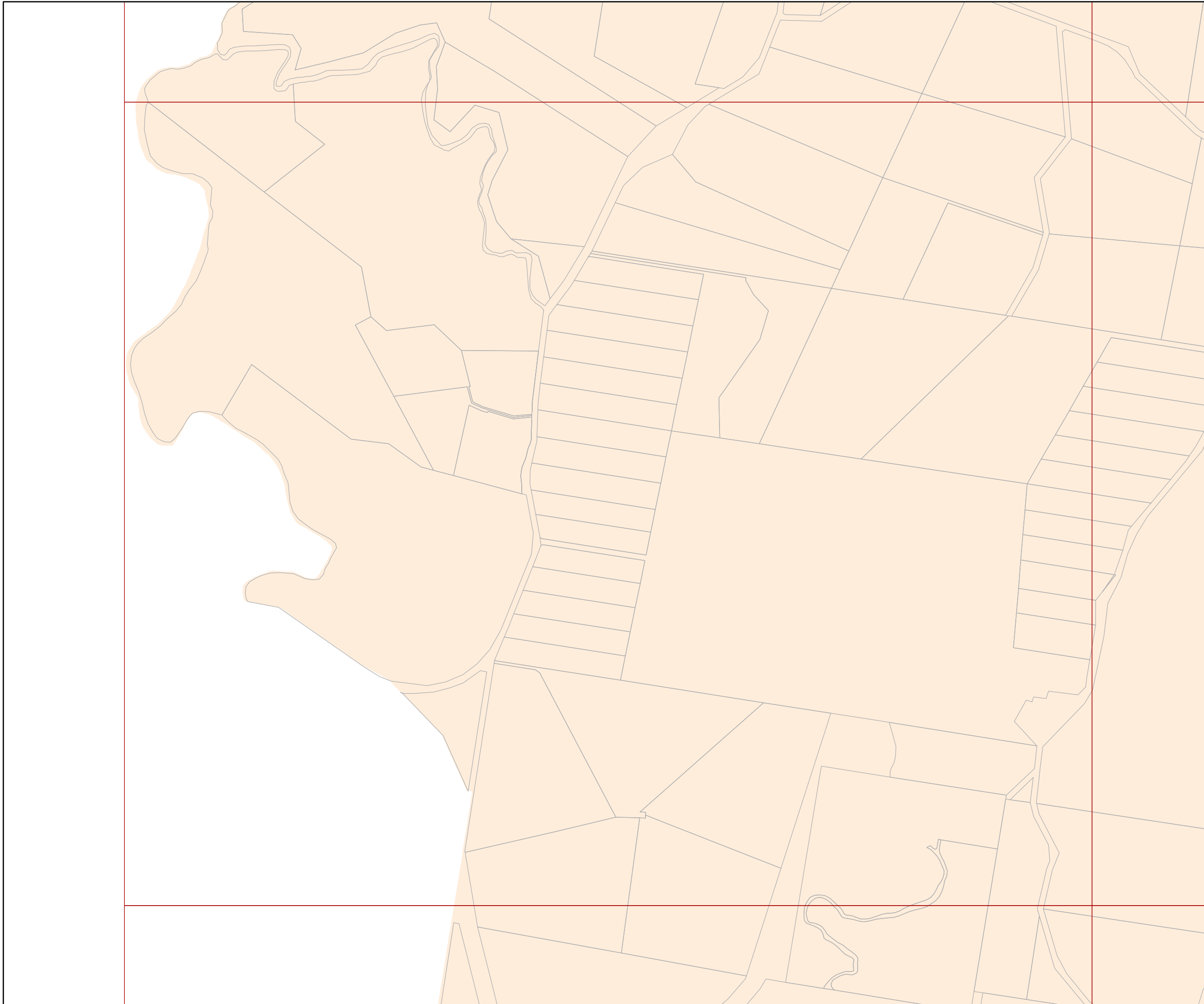


**Disclaimer:**

Some information shown on this drawing may be inaccurate. Users should take appropriate measures to verify any information obtained from this drawing. This drawing shall not be reproduced either in part or full without Redland Shire Council approval







Plan for trunk parks and  
land for community facilities  
infrastructure






**Legend**



**Future trunk infrastructure**

-  New recreation park
-  New sports park
-  New land for community centre
-  Park embellishment upgrade

**Existing trunk infrastructure**

-  Community purpose land
-  Recreation park
-  Sport park

**Service catchment**

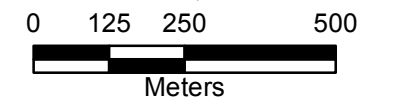
-  Catchment 4
-  Catchment 5

-  Priority infrastructure area

-  Property boundary

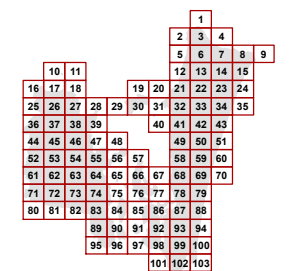
-  Map extent

**Approximate Scale at A3**  
**1:12,500**

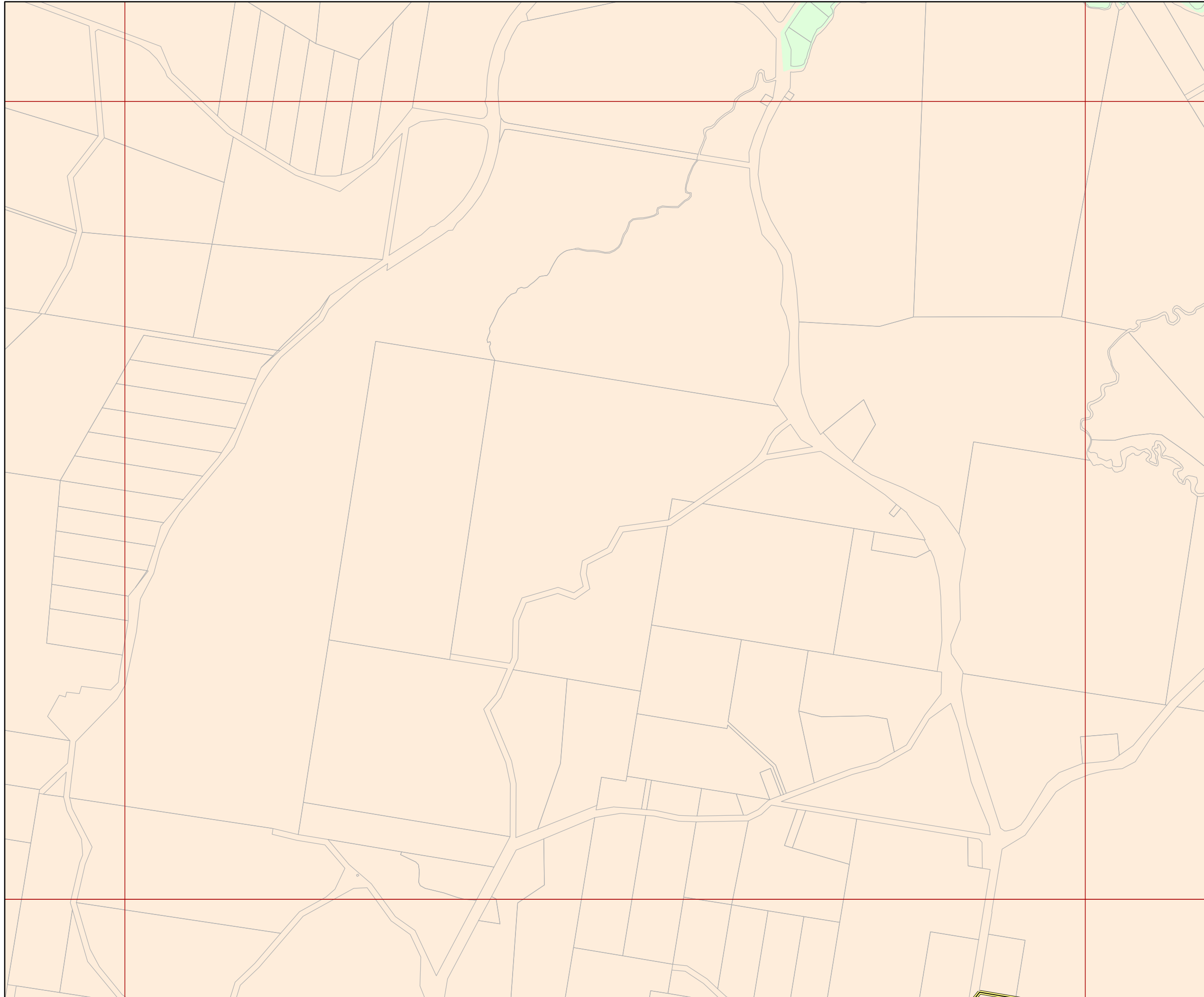


**Disclaimer:**

Some information shown on this drawing may be inaccurate. Users should take appropriate measures to verify any information obtained from this drawing. This drawing shall not be reproduced either in part or full without Redland Shire Council approval







Plan for trunk parks and  
land for community facilities  
infrastructure






**Legend**



**Future trunk infrastructure**

-  New recreation park
-  New sports park
-  New land for community centre
-  Park embellishment upgrade

**Existing trunk infrastructure**

-  Community purpose land
-  Recreation park
-  Sport park

**Service catchment**

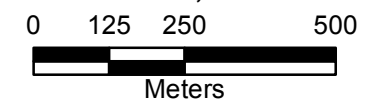
-  Catchment 4
-  Catchment 5

-  Priority infrastructure area

-  Property boundary

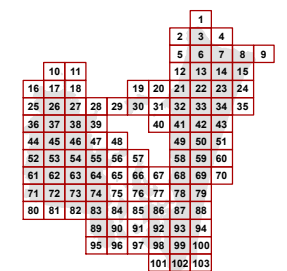
-  Map extent

**Approximate Scale at A3**  
**1:12,500**

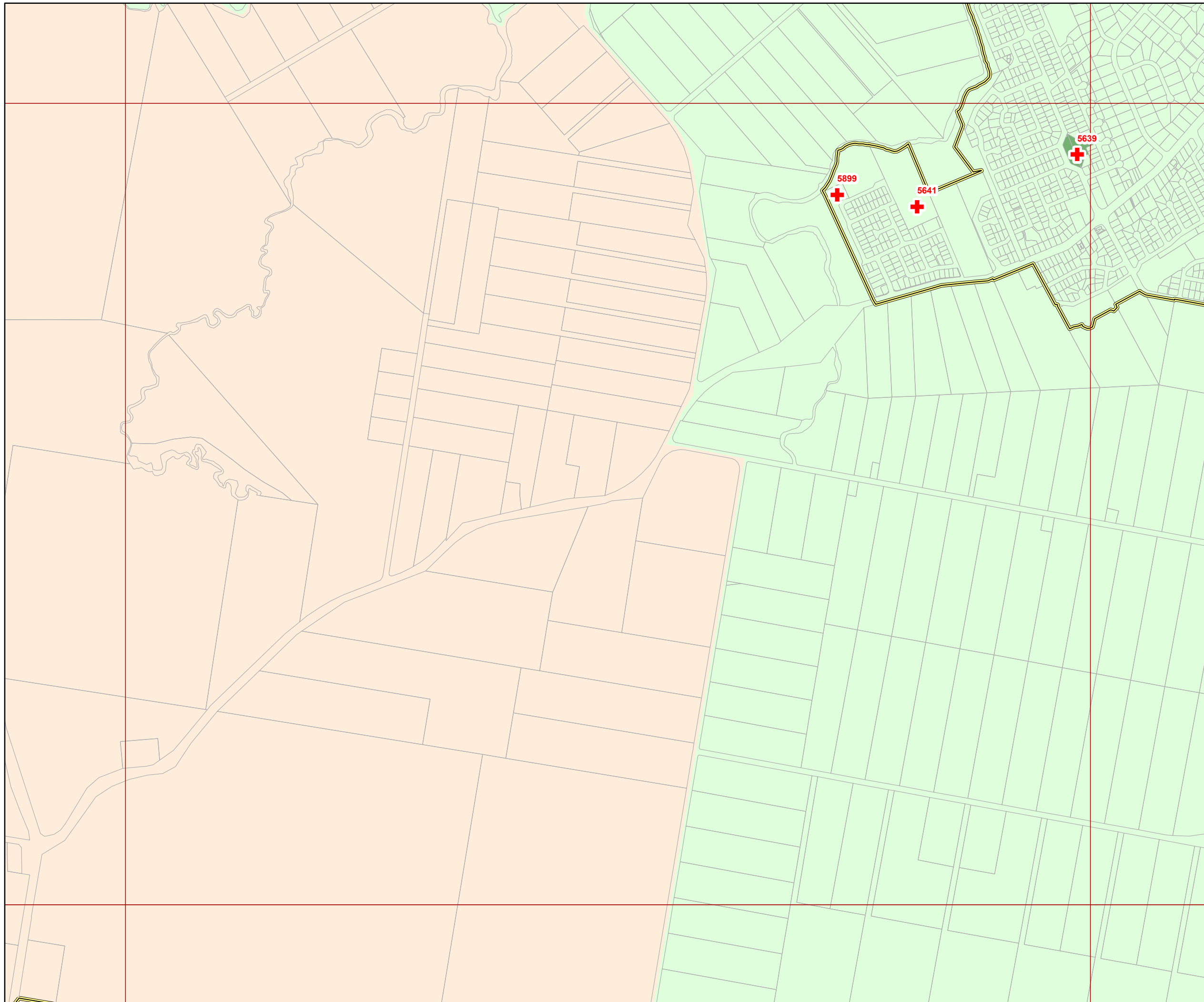


**Disclaimer:**

Some information shown on this drawing may be inaccurate. Users should take appropriate measures to verify any information obtained from this drawing. This drawing shall not be reproduced either in part or full without Redland Shire Council approval







Plan for trunk parks and  
land for community facilities  
infrastructure






**Legend**

**Future trunk infrastructure**

-  New recreation park
-  New sports park
-  New land for community centre
-  Park embellishment upgrade


**Existing trunk infrastructure**

-  Community purpose land
-  Recreation park
-  Sport park

**Service catchment**

-  Catchment 4


**Priority infrastructure area**

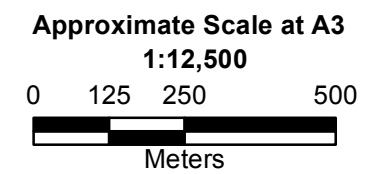
-  Priority infrastructure area

**Property boundary**

-  Property boundary

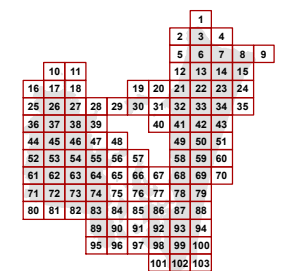
**Map extent**

-  Map extent

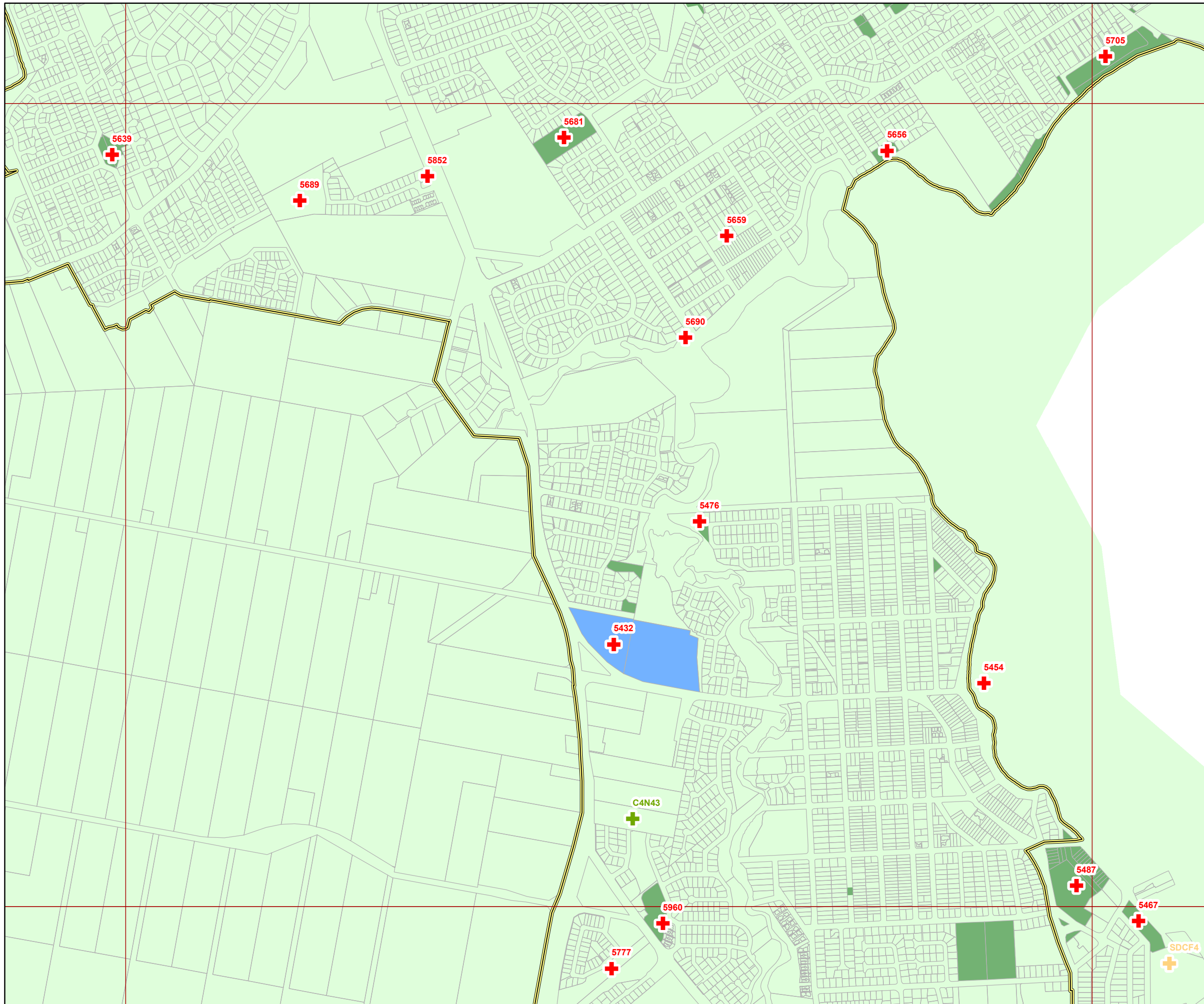


**Disclaimer:**

Some information shown on this drawing may be inaccurate. Users should take appropriate measures to verify any information obtained from this drawing. This drawing shall not be reproduced either in part or full without Redland Shire Council approval







Plan for trunk parks and land for community facilities infrastructure








**Legend**



**Future trunk infrastructure**

-  New recreation park
-  New sports park
-  New land for community centre
-  Park embellishment upgrade

**Existing trunk infrastructure**

-  Community purpose land
-  Recreation park
-  Sport park

**Service catchment**

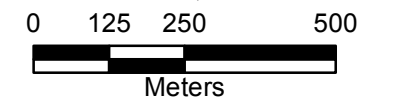
-  Catchment 4
-  Catchment 6

-  Priority infrastructure area

-  Property boundary

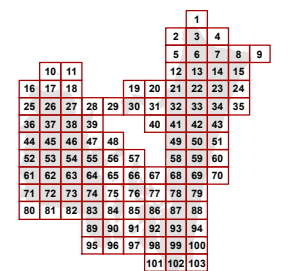
-  Map extent

**Approximate Scale at A3**  
**1:12,500**

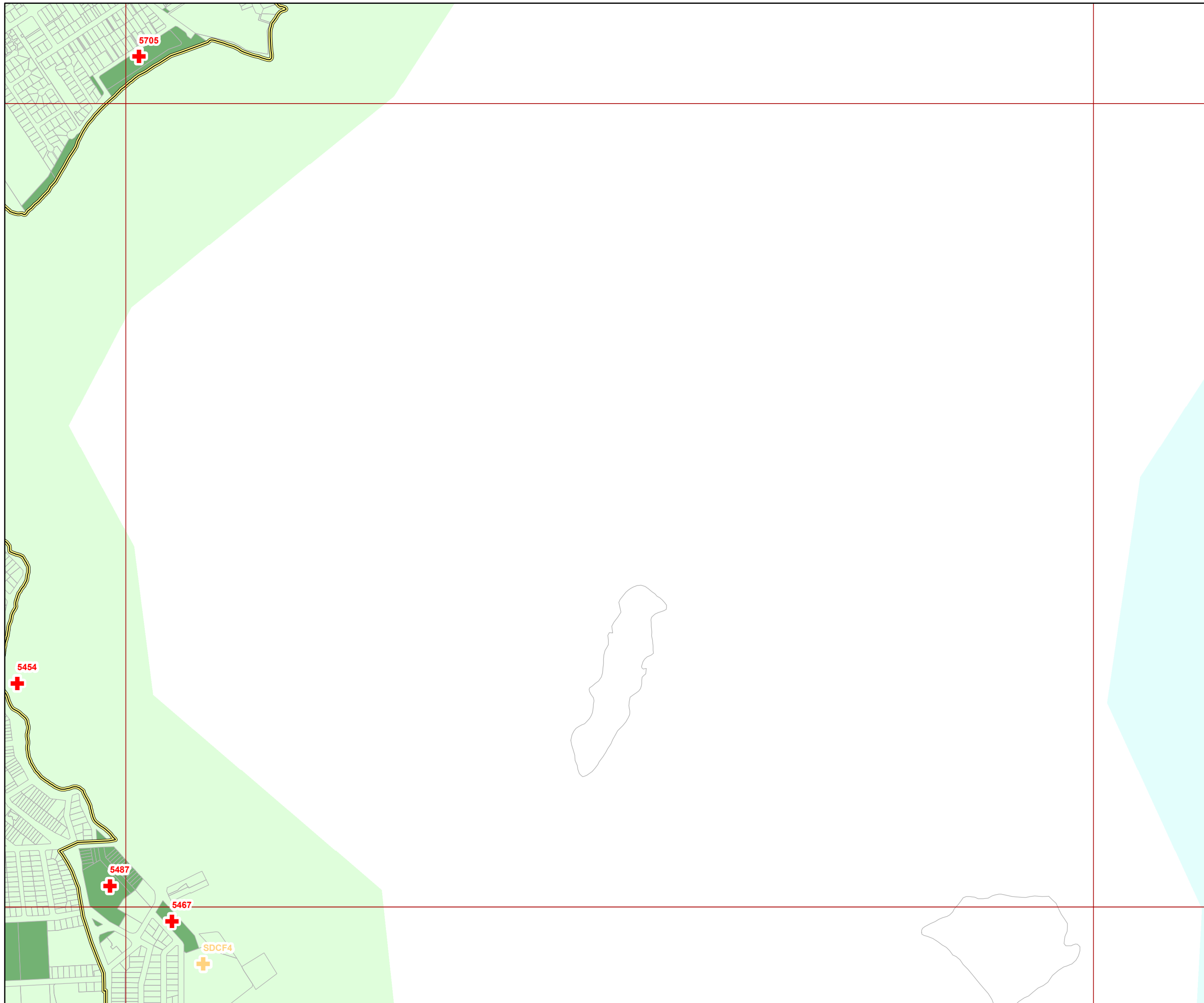


**Disclaimer:**

Some information shown on this drawing may be inaccurate. Users should take appropriate measures to verify any information obtained from this drawing. This drawing shall not be reproduced either in part or full without Redland Shire Council approval







Plan for trunk parks and  
land for community facilities  
infrastructure






**Legend**





**Future trunk infrastructure**

-  New recreation park
-  New sports park
-  New land for community centre
-  Park embellishment upgrade

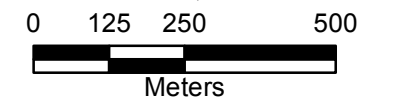
**Existing trunk infrastructure**

-  Community purpose land
-  Recreation park
-  Sport park

**Service catchment**

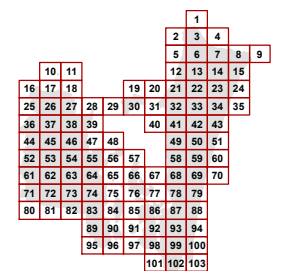
-  Catchment 6
-  Priority infrastructure area
-  Property boundary
-  Map extent

**Approximate Scale at A3**  
**1:12,500**

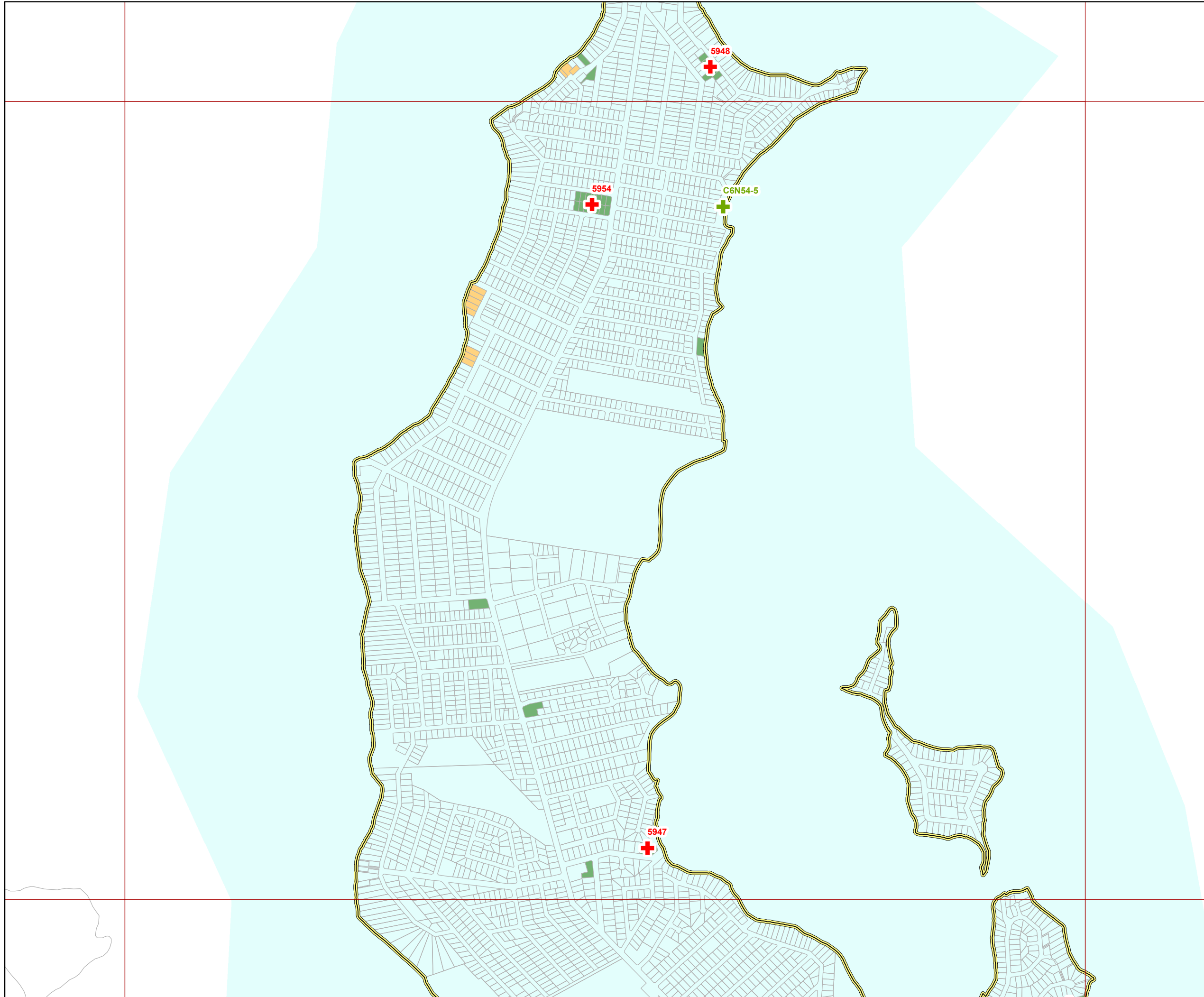


**Disclaimer:**

Some information shown on this drawing may be inaccurate. Users should take appropriate measures to verify any information obtained from this drawing. This drawing shall not be reproduced either in part or full without Redland Shire Council approval







Plan for trunk parks and  
land for community facilities  
infrastructure






**Legend**

**Future trunk infrastructure**

-  New recreation park
-  New sports park
-  New land for community centre
-  Park embellishment upgrade

**Existing trunk infrastructure**

-  Community purpose land
-  Recreation park
-  Sport park

**Service catchment**

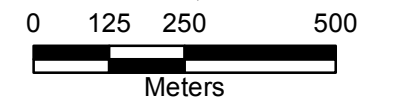
-  Catchment 6

-  Priority infrastructure area

-  Property boundary

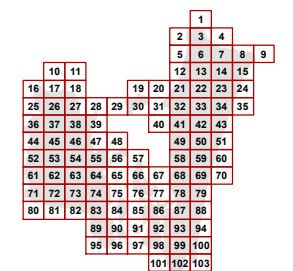
-  Map extent

**Approximate Scale at A3**  
**1:12,500**



**Disclaimer:**

Some information shown on this drawing may be inaccurate. Users should take appropriate measures to verify any information obtained from this drawing. This drawing shall not be reproduced either in part or full without Redland Shire Council approval







Plan for trunk parks and  
land for community facilities  
infrastructure






**Legend**





**Future trunk infrastructure**

-  New recreation park
-  New sports park
-  New land for community centre
-  Park embellishment upgrade

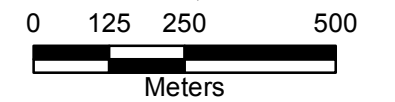
**Existing trunk infrastructure**

-  Community purpose land
-  Recreation park
-  Sport park

**Service catchment**

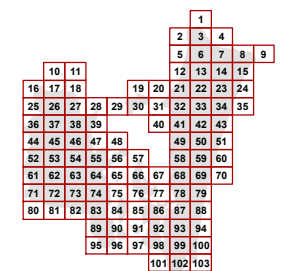
-  Catchment 6
-  Priority infrastructure area
-  Property boundary
-  Map extent

**Approximate Scale at A3**  
**1:12,500**



**Disclaimer:**

Some information shown on this drawing may be inaccurate. Users should take appropriate measures to verify any information obtained from this drawing. This drawing shall not be reproduced either in part or full without Redland Shire Council approval







Plan for trunk parks and  
land for community facilities  
infrastructure






**Legend**





**Future trunk infrastructure**

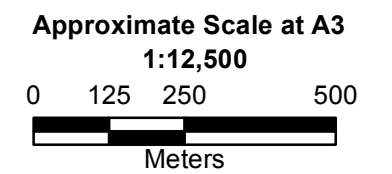
-  New recreation park
-  New sports park
-  New land for community centre
-  Park embellishment upgrade

**Existing trunk infrastructure**

-  Community purpose land
-  Recreation park
-  Sport park

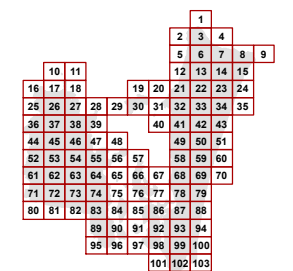
**Service catchment**

-  Catchment 6
-  Priority infrastructure area
-  Property boundary
-  Map extent



**Disclaimer:**

Some information shown on this drawing may be inaccurate. Users should take appropriate measures to verify any information obtained from this drawing. This drawing shall not be reproduced either in part or full without Redland Shire Council approval







Plan for trunk parks and  
land for community facilities  
infrastructure






**Legend**





**Future trunk infrastructure**

-  New recreation park
-  New sports park
-  New land for community centre
-  Park embellishment upgrade

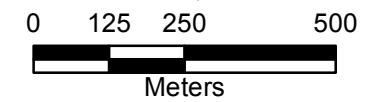
**Existing trunk infrastructure**

-  Community purpose land
-  Recreation park
-  Sport park

**Service catchment**

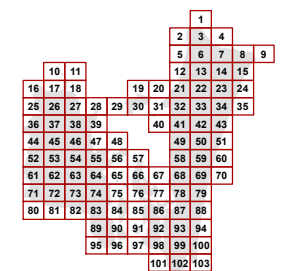
-  Catchment 6
-  Priority infrastructure area
-  Property boundary
-  Map extent

**Approximate Scale at A3**  
**1:12,500**



**Disclaimer:**

Some information shown on this drawing may be inaccurate. Users should take appropriate measures to verify any information obtained from this drawing. This drawing shall not be reproduced either in part or full without Redland Shire Council approval







Plan for trunk parks and  
land for community facilities  
infrastructure






**Legend**





**Future trunk infrastructure**

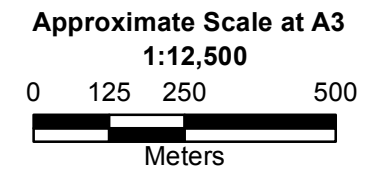
-  New recreation park
-  New sports park
-  New land for community centre
-  Park embellishment upgrade

**Existing trunk infrastructure**

-  Community purpose land
-  Recreation park
-  Sport park

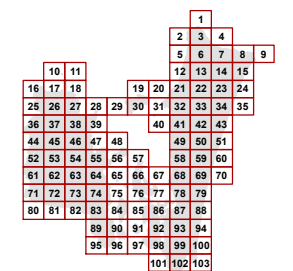
**Service catchment**

-  Catchment 5
-  Priority infrastructure area
-  Property boundary
-  Map extent



**Disclaimer:**

Some information shown on this drawing may be inaccurate. Users should take appropriate measures to verify any information obtained from this drawing. This drawing shall not be reproduced either in part or full without Redland Shire Council approval







Plan for trunk parks and  
land for community facilities  
infrastructure






**Legend**





**Future trunk infrastructure**

-  New recreation park
-  New sports park
-  New land for community centre
-  Park embellishment upgrade

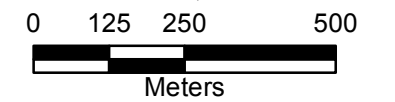
**Existing trunk infrastructure**

-  Community purpose land
-  Recreation park
-  Sport park

**Service catchment**

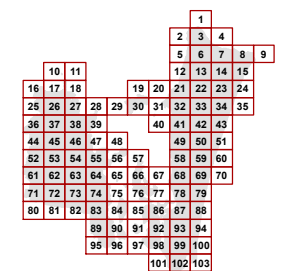
-  Catchment 5
-  Priority infrastructure area
-  Property boundary
-  Map extent

**Approximate Scale at A3**  
**1:12,500**

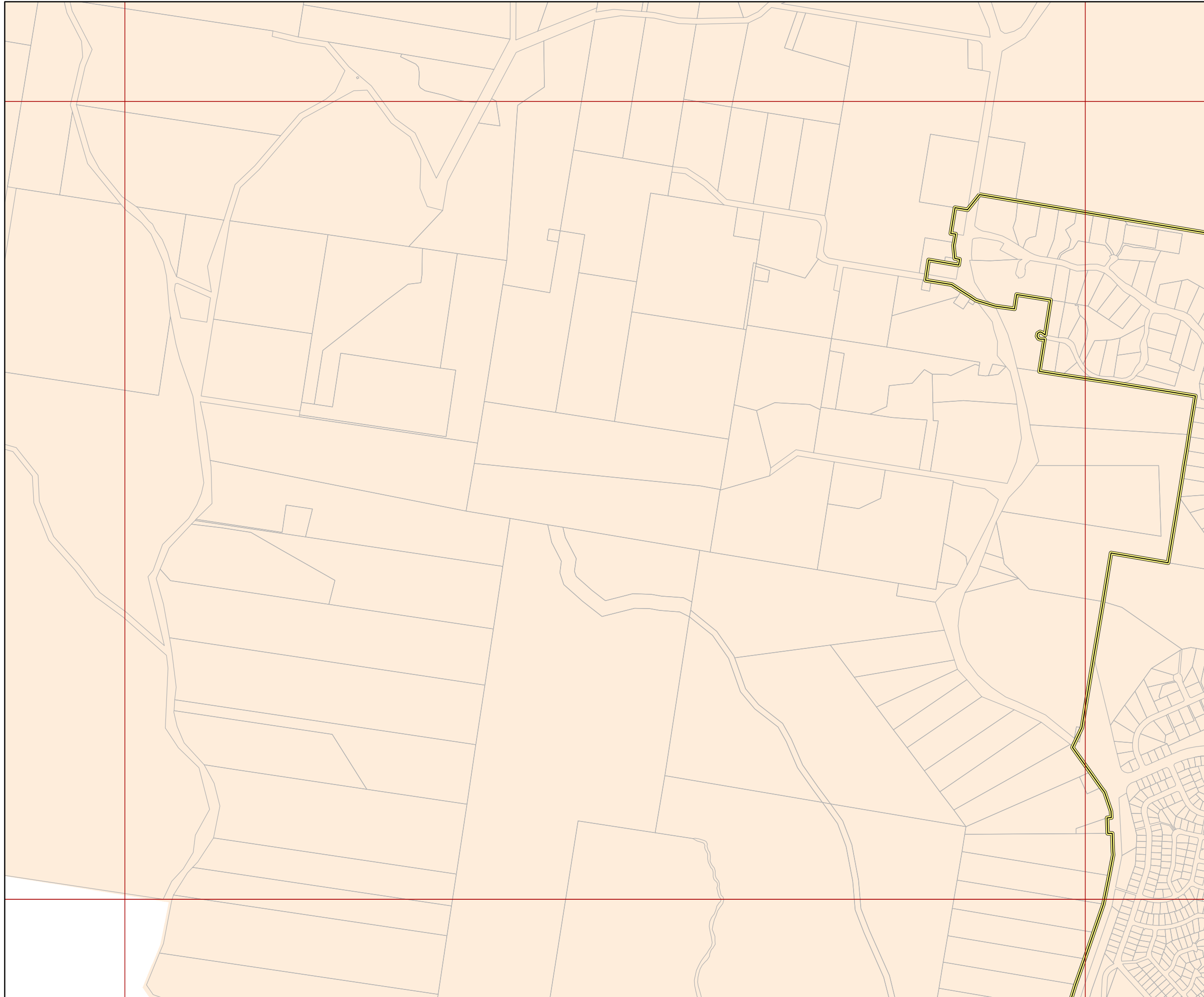


**Disclaimer:**

Some information shown on this drawing may be inaccurate. Users should take appropriate measures to verify any information obtained from this drawing. This drawing shall not be reproduced either in part or full without Redland Shire Council approval



Plan for trunk parks and  
land for community facilities  
infrastructure





**Legend**
**Future trunk infrastructure**

- + New recreation park
- + New sports park
- + New land for community centre
- + Park embellishment upgrade

**Existing trunk infrastructure**

- Community purpose land
- Recreation park
- Sport park

**Service catchment**

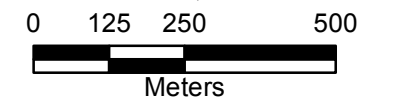
- Catchment 4
- Catchment 5

- Priority infrastructure area

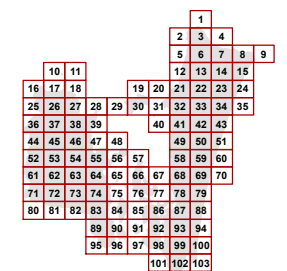
- Property boundary

- Map extent

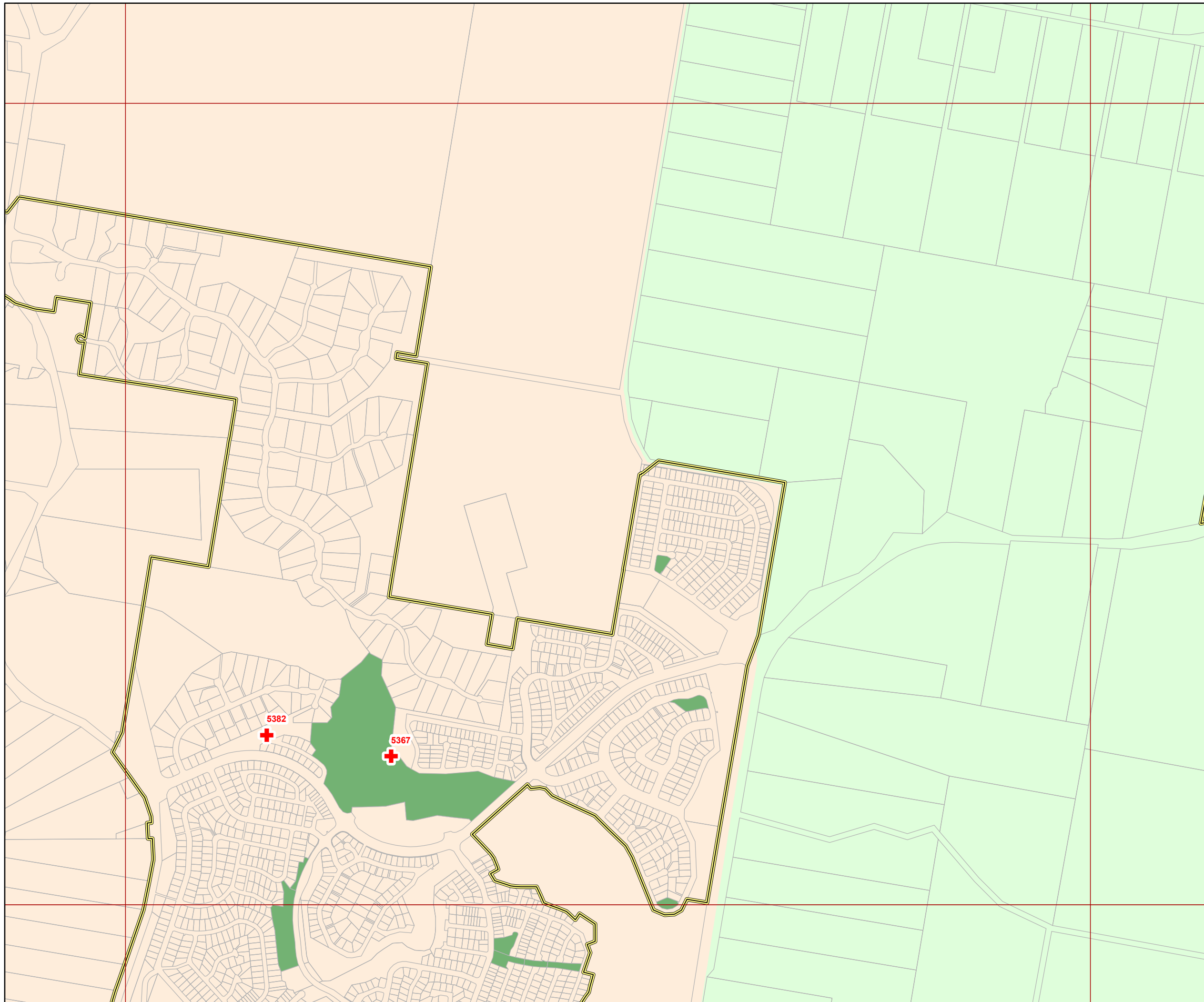
**Approximate Scale at A3**  
**1:12,500**


**Disclaimer:**

Some information shown on this drawing may be inaccurate. Users should take appropriate measures to verify any information obtained from this drawing. This drawing shall not be reproduced either in part or full without Redland Shire Council approval







Plan for trunk parks and  
 land for community facilities  
 infrastructure






**Legend**





**Future trunk infrastructure**

-  New recreation park
-  New sports park
-  New land for community centre
-  Park embellishment upgrade

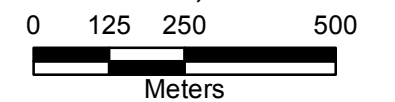
**Existing trunk infrastructure**

-  Community purpose land
-  Recreation park
-  Sport park

**Service catchment**

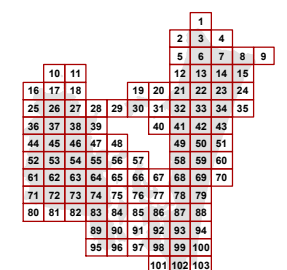
-  Catchment 4
-  Priority infrastructure area
-  Property boundary
-  Map extent

**Approximate Scale at A3**  
**1:12,500**

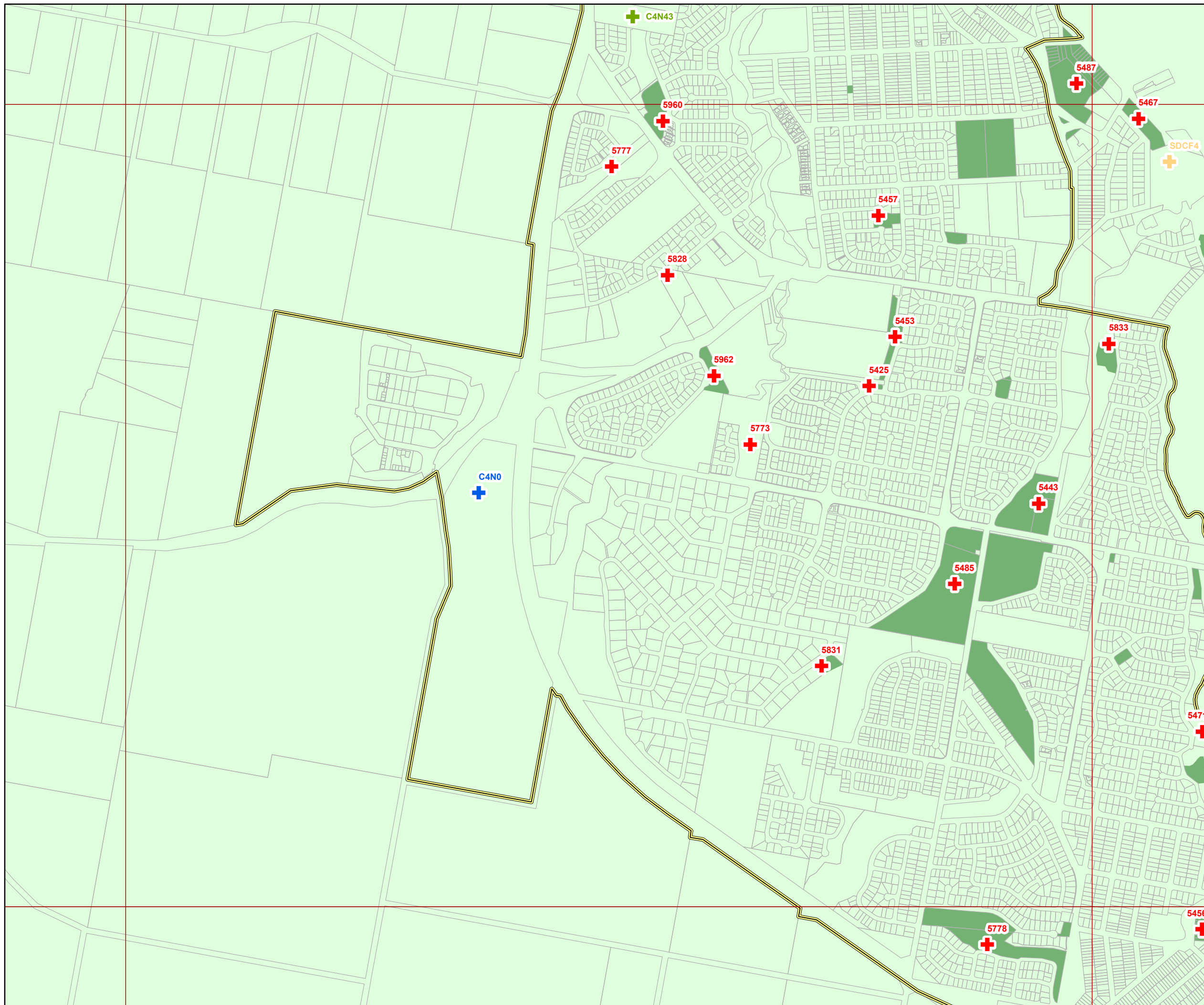


**Disclaimer:**

Some information shown on this drawing may be inaccurate. Users should take appropriate measures to verify any information obtained from this drawing. This drawing shall not be reproduced either in part or full without Redland Shire Council approval







Plan for trunk parks and  
land for community facilities  
infrastructure








**Legend**




**Future trunk infrastructure**

-  New recreation park
-  New sports park
-  New land for community centre
-  Park embellishment upgrade

**Existing trunk infrastructure**

-  Community purpose land
-  Recreation park
-  Sport park

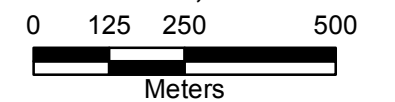
**Service catchment**

-  Catchment 4
-  Catchment 6
-  Priority infrastructure area

 Property boundary

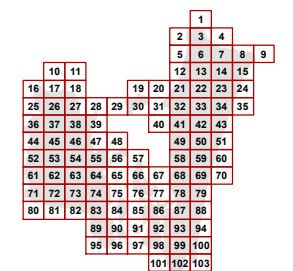
 Map extent

**Approximate Scale at A3**  
**1:12,500**



**Disclaimer:**

Some information shown on this drawing may be inaccurate. Users should take appropriate measures to verify any information obtained from this drawing. This drawing shall not be reproduced either in part or full without Redland Shire Council approval







Plan for trunk parks and  
land for community facilities  
infrastructure






**Legend**





**Future trunk infrastructure**

-  New recreation park
-  New sports park
-  New land for community centre
-  Park embellishment upgrade

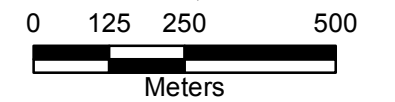
**Existing trunk infrastructure**

-  Community purpose land
-  Recreation park
-  Sport park

**Service catchment**

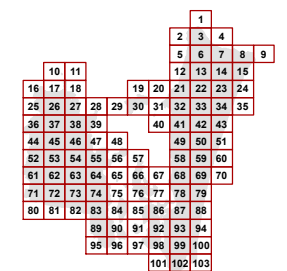
-  Catchment 6
-  Priority infrastructure area
-  Property boundary
-  Map extent

**Approximate Scale at A3**  
**1:12,500**

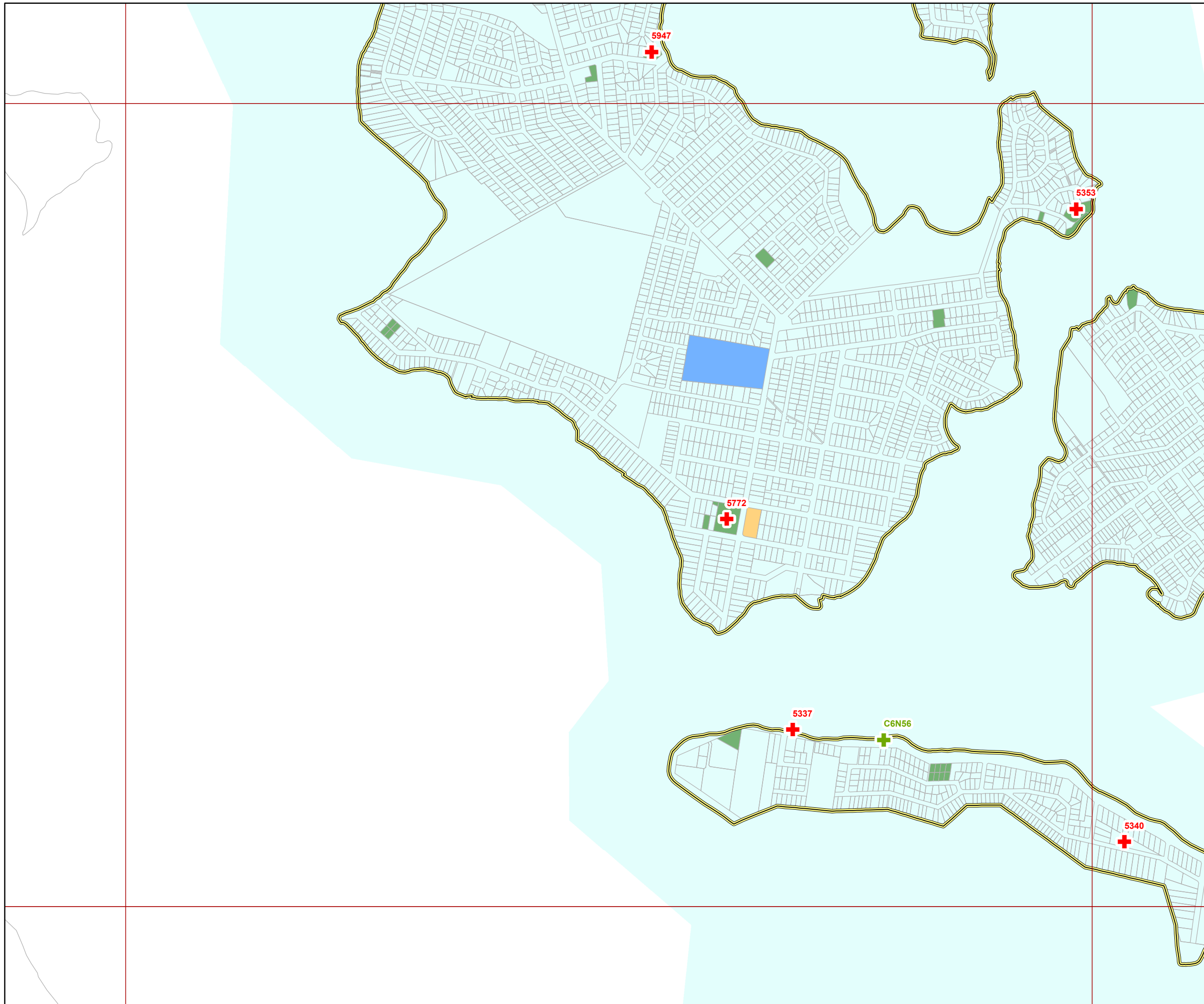


**Disclaimer:**





Some information shown on this drawing may be inaccurate. Users should take appropriate measures to verify any information obtained from this drawing. This drawing shall not be reproduced either in part or full without Redland Shire Council approval






Plan for trunk parks and  
land for community facilities  
infrastructure







**Legend**
**Future trunk infrastructure**

-  New recreation park
-  New sports park
-  New land for community centre
-  Park embellishment upgrade

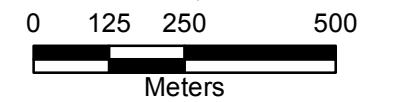
**Existing trunk infrastructure**

-  Community purpose land
-  Recreation park
-  Sport park

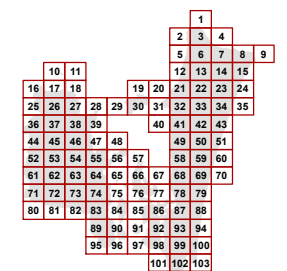
**Service catchment**

-  Catchment 6
-  Priority infrastructure area
-  Property boundary
-  Map extent

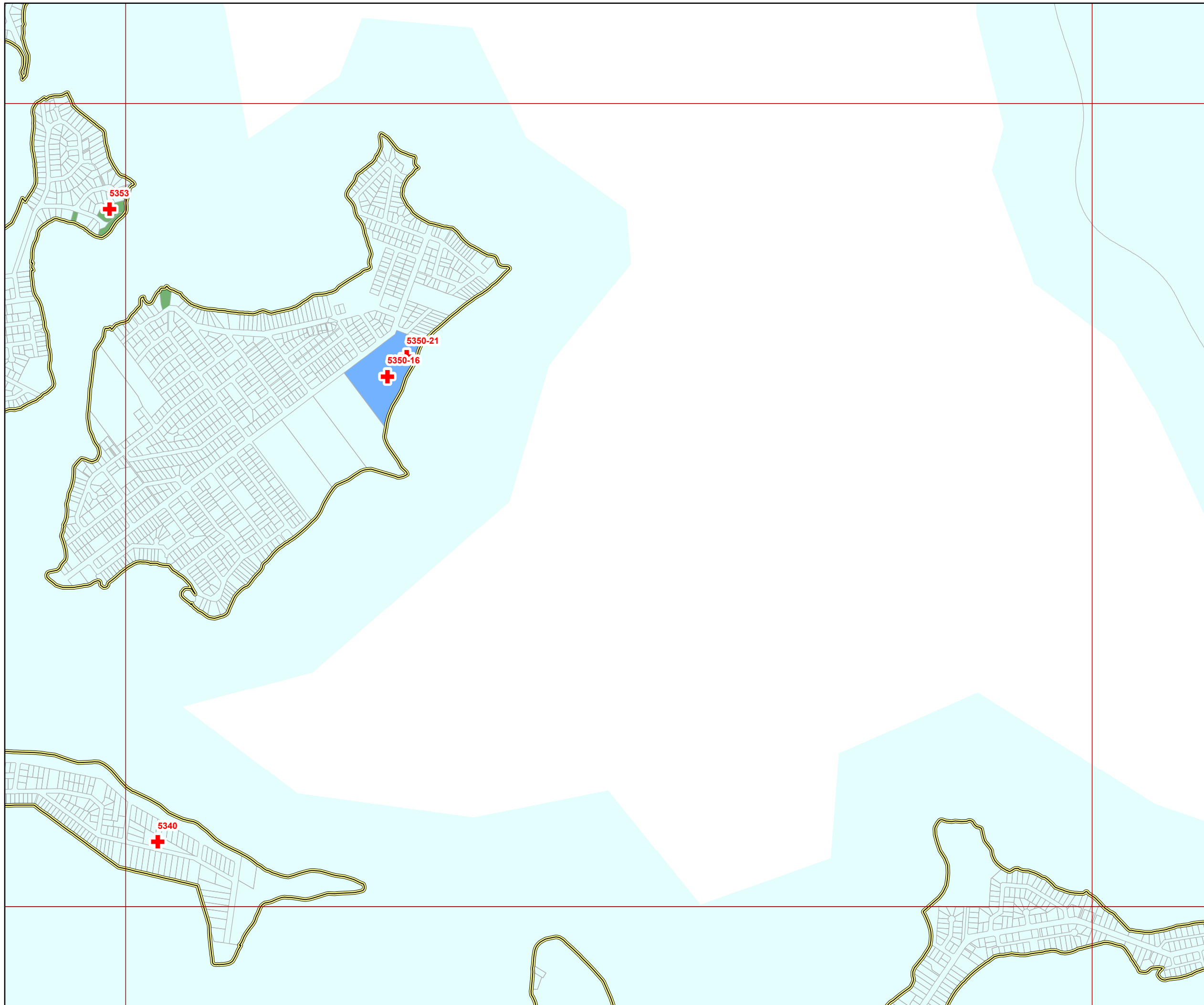
**Approximate Scale at A3**  
**1:12,500**


**Disclaimer:**

Some information shown on this drawing may be inaccurate. Users should take appropriate measures to verify any information obtained from this drawing. This drawing shall not be reproduced either in part or full without Redland Shire Council approval







Plan for trunk parks and  
 land for community facilities  
 infrastructure






**Legend**





**Future trunk infrastructure**

-  New recreation park
-  New sports park
-  New land for community centre
-  Park embellishment upgrade

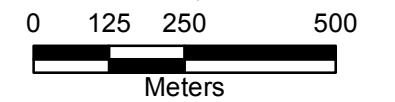
**Existing trunk infrastructure**

-  Community purpose land
-  Recreation park
-  Sport park

**Service catchment**

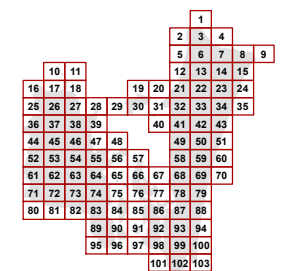
-  Catchment 6
-  Priority infrastructure area
-  Property boundary
-  Map extent

**Approximate Scale at A3**  
**1:12,500**

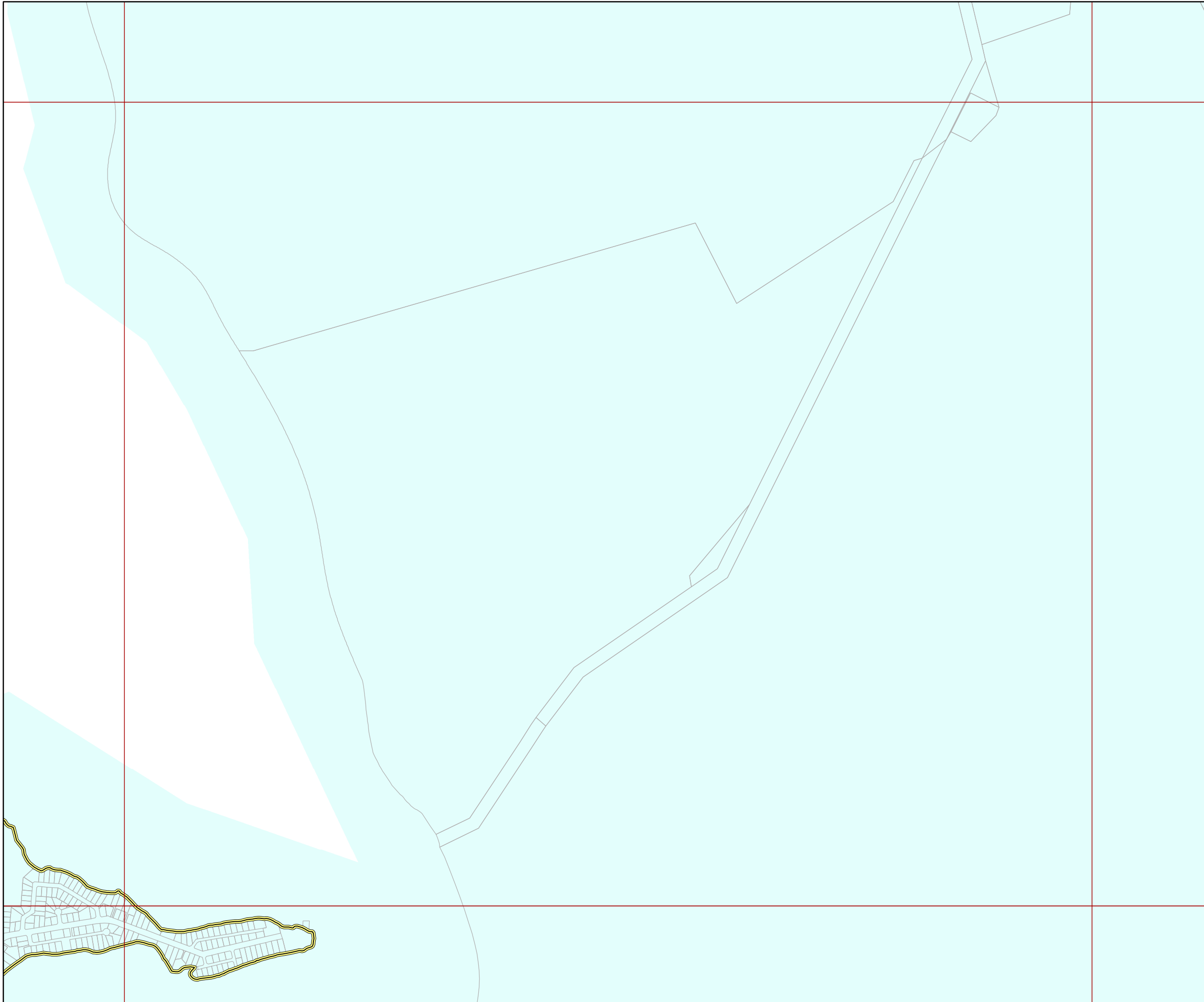


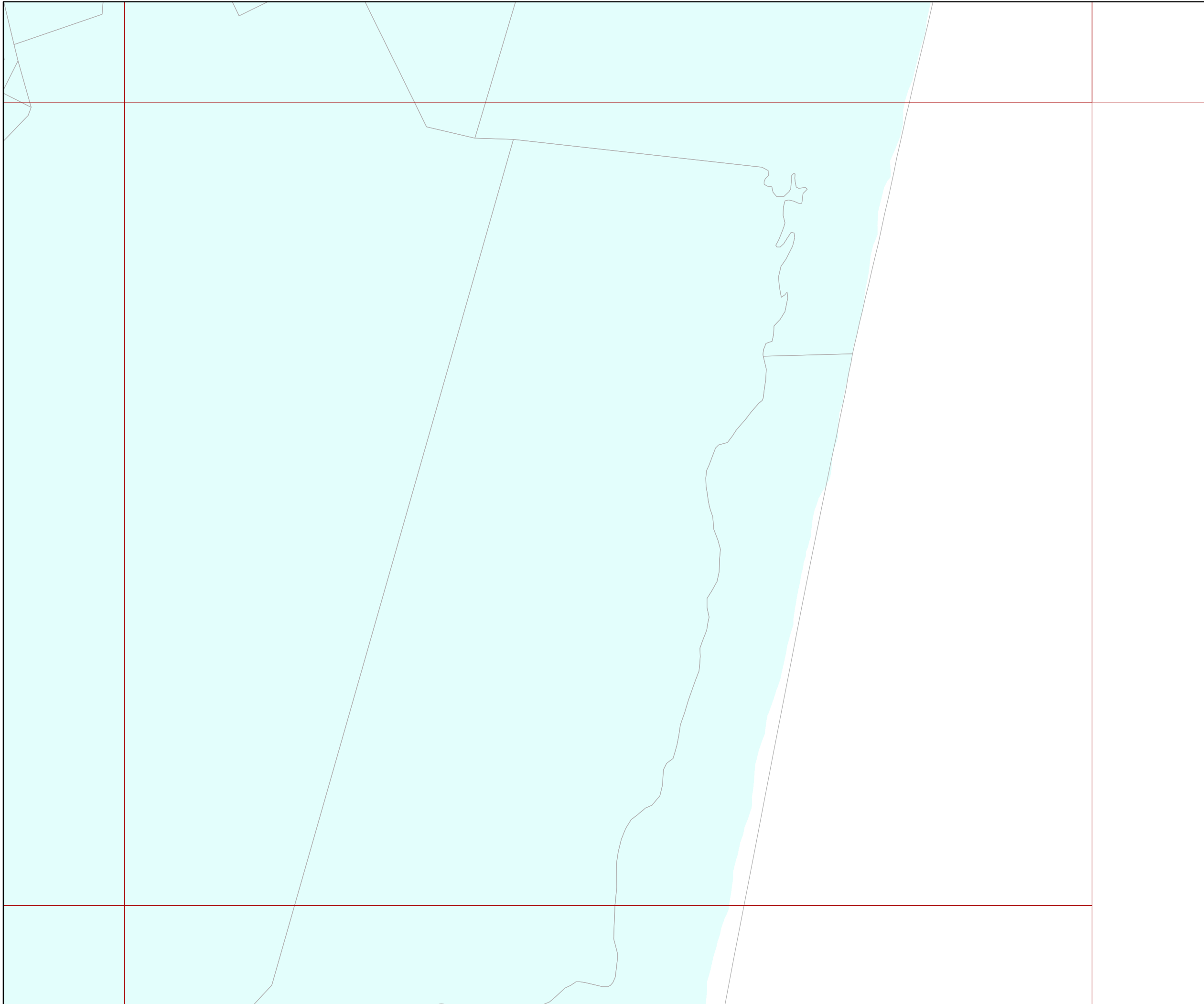
**Disclaimer:**

Some information shown on this drawing may be inaccurate. Users should take appropriate measures to verify any information obtained from this drawing. This drawing shall not be reproduced either in part or full without Redland Shire Council approval







Plan for trunk parks and  
land for community facilities  
infrastructure








**Legend**

**Future trunk infrastructure**

-  New recreation park
-  New sports park
-  New land for community centre
-  Park embellishment upgrade

**Existing trunk infrastructure**

-  Community purpose land
-  Recreation park
-  Sport park

**Service catchment**

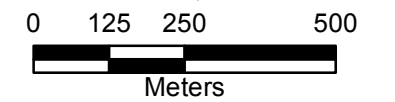
-  Catchment 6

-  Priority infrastructure area

-  Property boundary

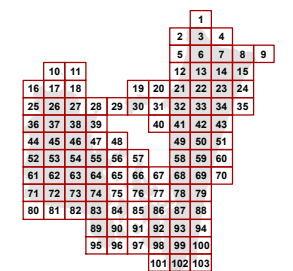
-  Map extent

**Approximate Scale at A3  
1:12,500**



**Disclaimer:**

Some information shown on this drawing may be inaccurate. Users should take appropriate measures to verify any information obtained from this drawing. This drawing shall not be reproduced either in part or full without Redland Shire Council approval







Plan for trunk parks and  
land for community facilities  
infrastructure






**Legend**





**Future trunk infrastructure**

-  New recreation park
-  New sports park
-  New land for community centre
-  Park embellishment upgrade

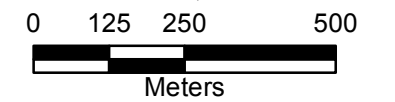
**Existing trunk infrastructure**

-  Community purpose land
-  Recreation park
-  Sport park

**Service catchment**

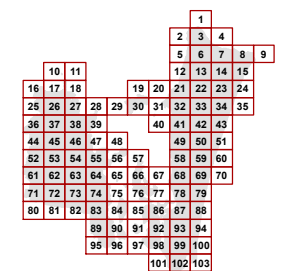
-  Catchment 5
-  Priority infrastructure area
-  Property boundary
-  Map extent

**Approximate Scale at A3**  
**1:12,500**



**Disclaimer:**

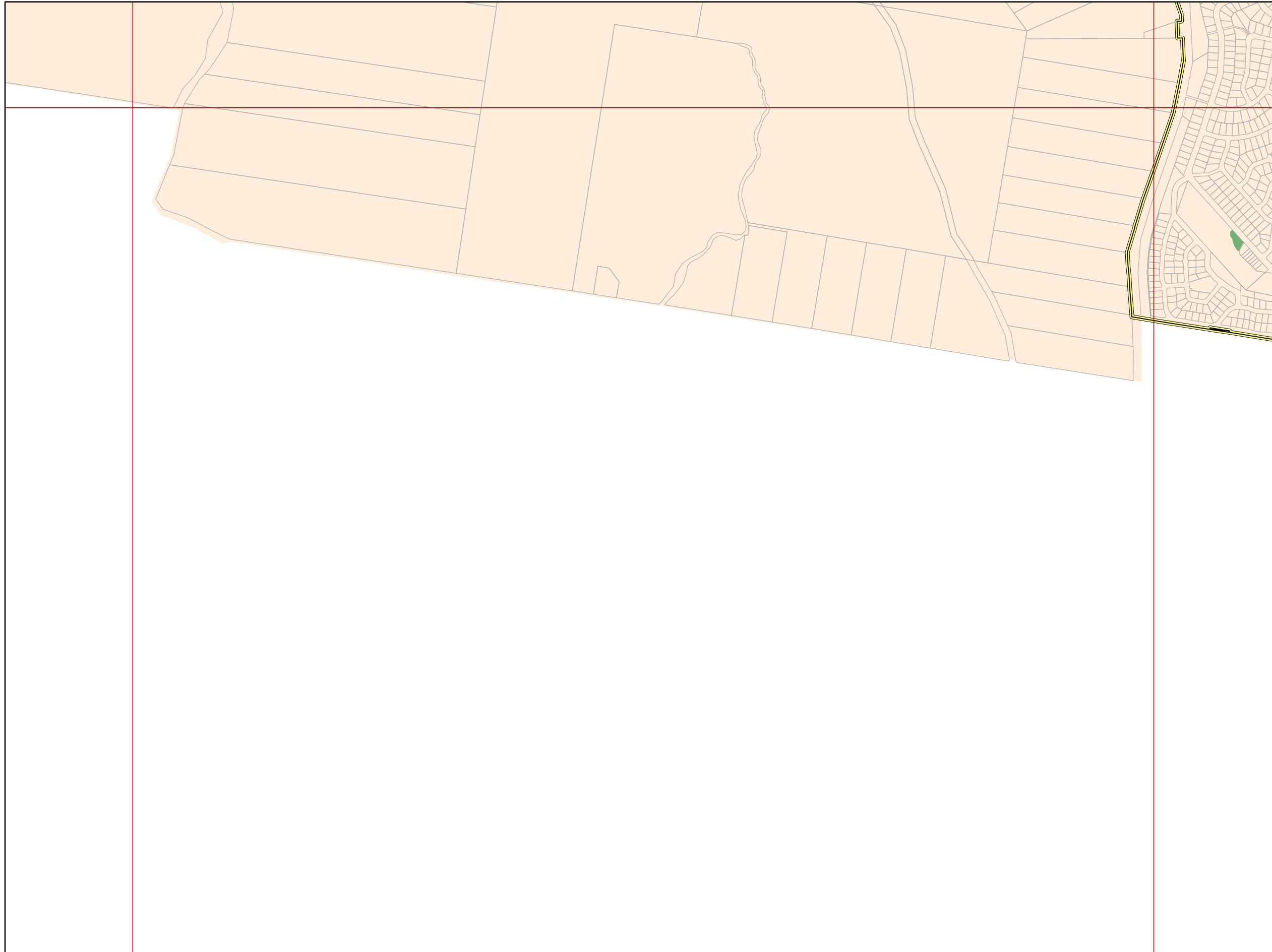
Some information shown on this drawing may be inaccurate. Users should take appropriate measures to verify any information obtained from this drawing. This drawing shall not be reproduced either in part or full without Redland Shire Council approval



Plan for trunk parks and  
land for community facilities  
infrastructure














**Legend**





**Future trunk infrastructure**

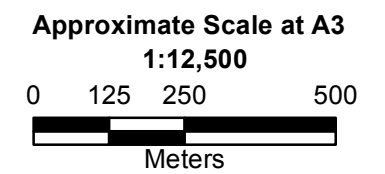
-  New recreation park
-  New sports park
-  New land for community centre
-  Park embellishment upgrade

**Existing trunk infrastructure**

-  Community purpose land
-  Recreation park
-  Sport park

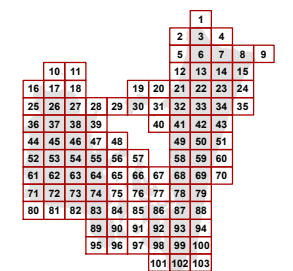
**Service catchment**

-  Catchment 5
-  Priority infrastructure area
-  Property boundary
-  Map extent



**Disclaimer:**

Some information shown on this drawing may be inaccurate. Users should take appropriate measures to verify any information obtained from this drawing. This drawing shall not be reproduced either in part or full without Redland Shire Council approval







Plan for trunk parks and  
land for community facilities  
infrastructure






**Legend**



**Future trunk infrastructure**

-  New recreation park
-  New sports park
-  New land for community centre
-  Park embellishment upgrade

**Existing trunk infrastructure**

-  Community purpose land
-  Recreation park
-  Sport park

**Service catchment**

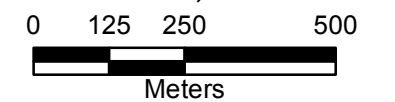
-  Catchment 4
-  Catchment 5

-  Priority infrastructure area

-  Property boundary

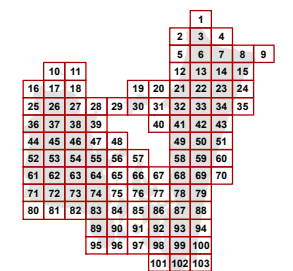
-  Map extent

**Approximate Scale at A3**  
**1:12,500**

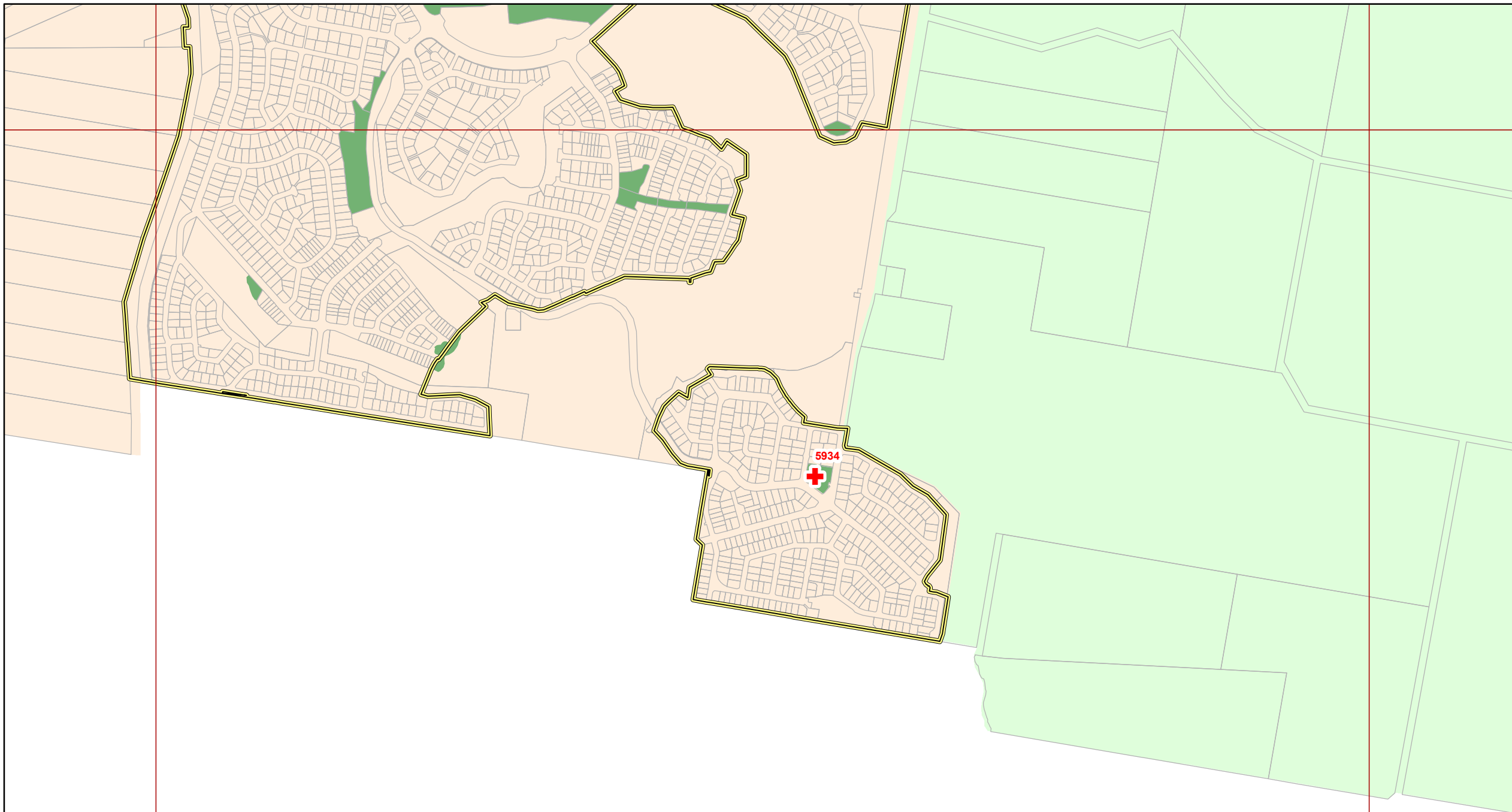


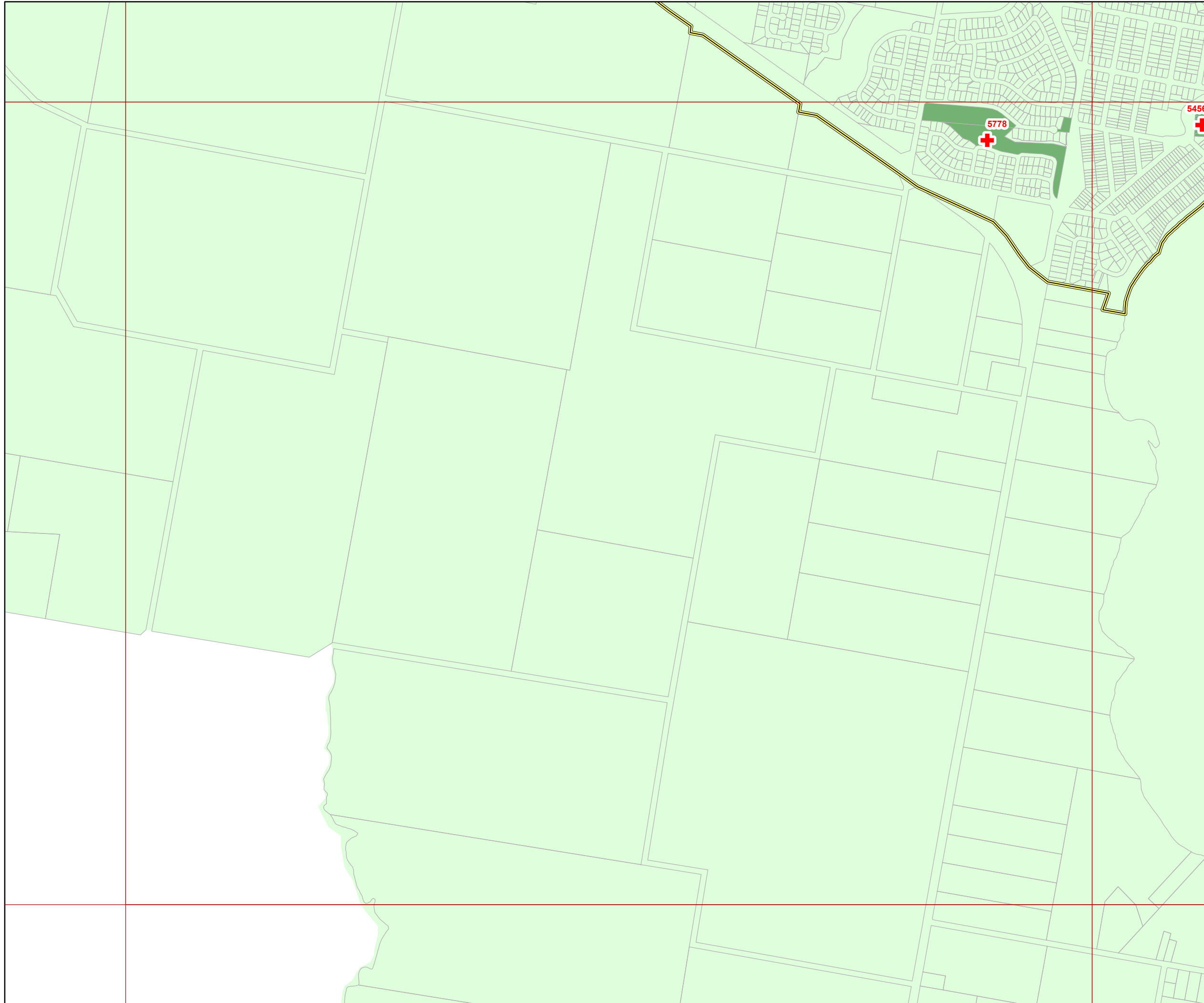
**Disclaimer:**

Some information shown on this drawing may be inaccurate. Users should take appropriate measures to verify any information obtained from this drawing. This drawing shall not be reproduced either in part or full without Redland Shire Council approval







Plan for trunk parks and  
land for community facilities  
infrastructure








**Legend**





**Future trunk infrastructure**

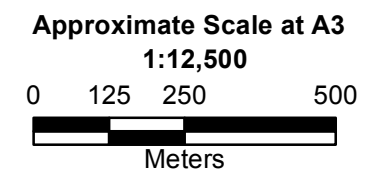
-  New recreation park
-  New sports park
-  New land for community centre
-  Park embellishment upgrade

**Existing trunk infrastructure**

-  Community purpose land
-  Recreation park
-  Sport park

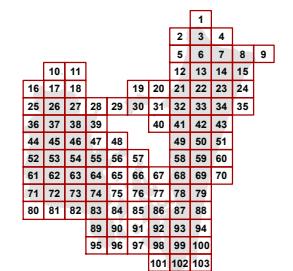
**Service catchment**

-  Catchment 4
-  Priority infrastructure area
-  Property boundary
-  Map extent



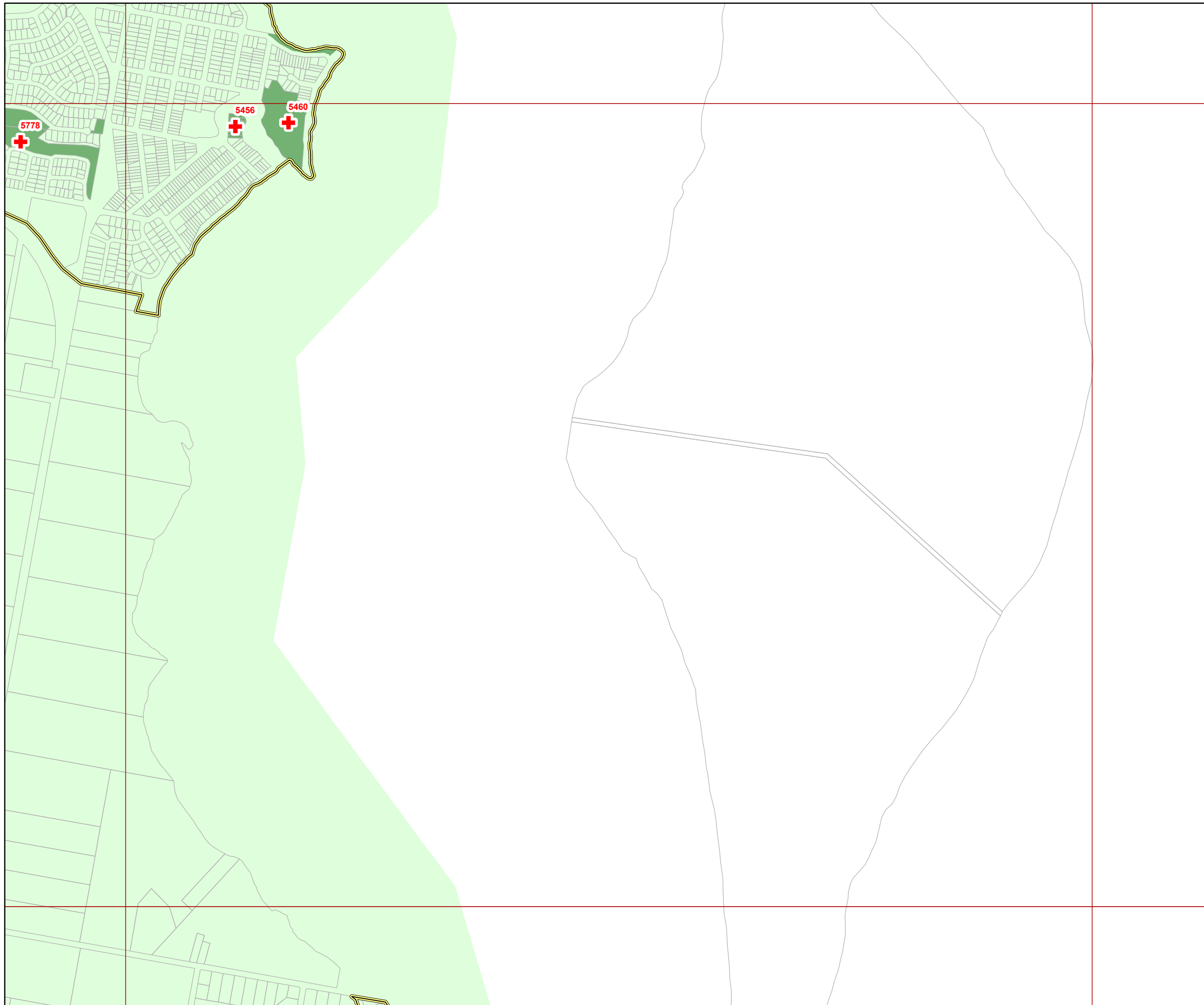
**Disclaimer:**

Some information shown on this drawing may be inaccurate. Users should take appropriate measures to verify any information obtained from this drawing. This drawing shall not be reproduced either in part or full without Redland Shire Council approval







Plan for trunk parks and land for community facilities infrastructure








**Legend**





**Future trunk infrastructure**

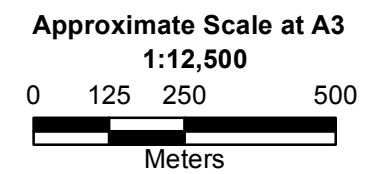
-  New recreation park
-  New sports park
-  New land for community centre
-  Park embellishment upgrade

**Existing trunk infrastructure**

-  Community purpose land
-  Recreation park
-  Sport park

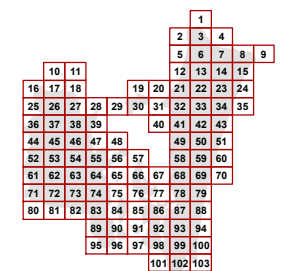
**Service catchment**

-  Catchment 4
-  Priority infrastructure area
-  Property boundary
-  Map extent



**Disclaimer:**

Some information shown on this drawing may be inaccurate. Users should take appropriate measures to verify any information obtained from this drawing. This drawing shall not be reproduced either in part or full without Redland Shire Council approval







Plan for trunk parks and  
land for community facilities  
infrastructure






**Legend**





**Future trunk infrastructure**

-  New recreation park
-  New sports park
-  New land for community centre
-  Park embellishment upgrade

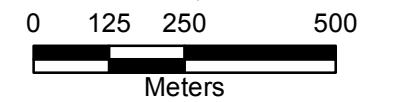
**Existing trunk infrastructure**

-  Community purpose land
-  Recreation park
-  Sport park

**Service catchment**

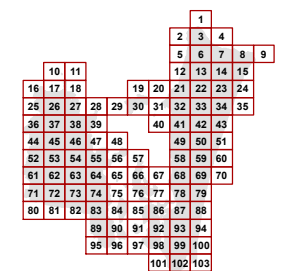
-  Catchment 6
-  Priority infrastructure area
-  Property boundary
-  Map extent

**Approximate Scale at A3**  
**1:12,500**

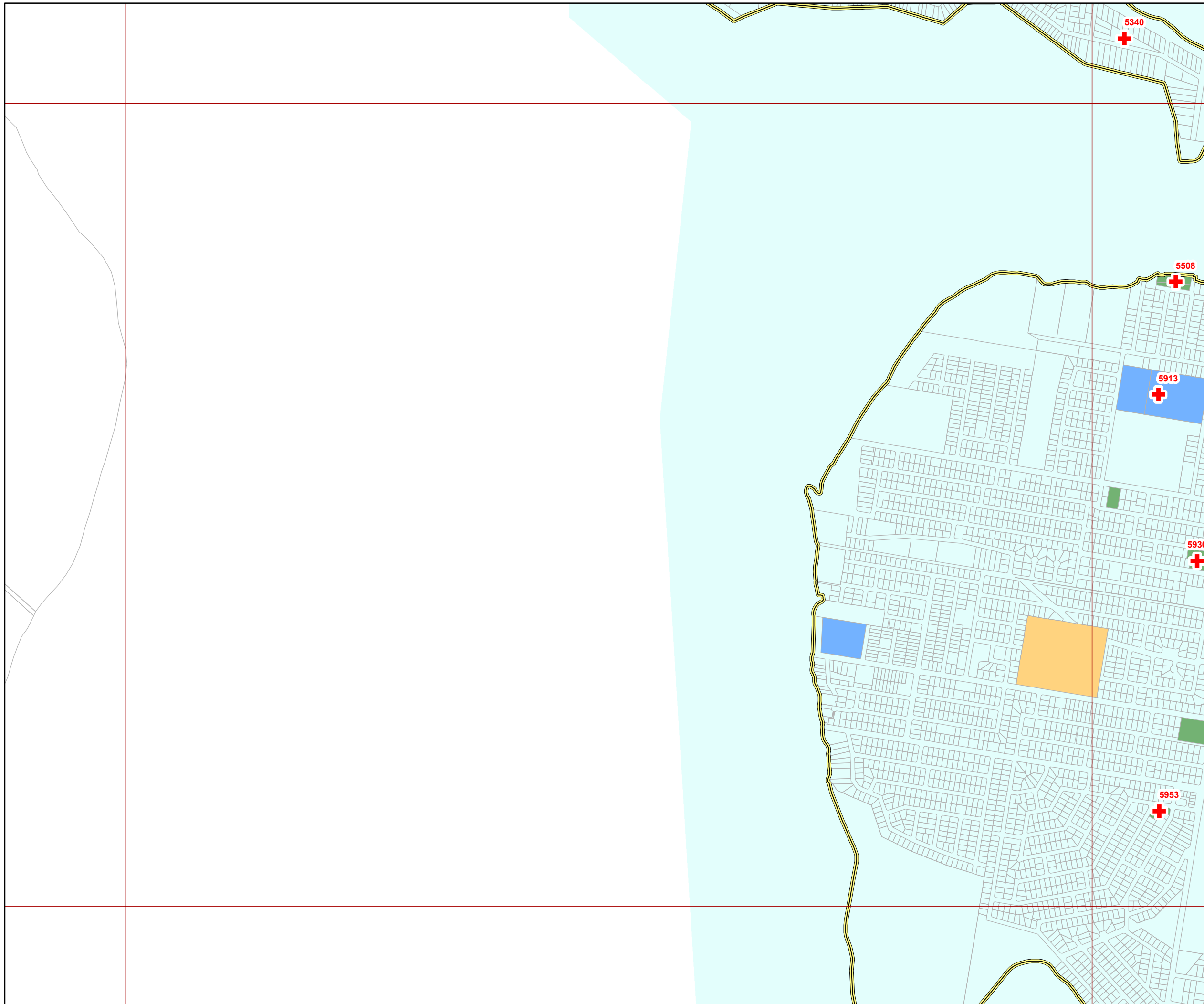


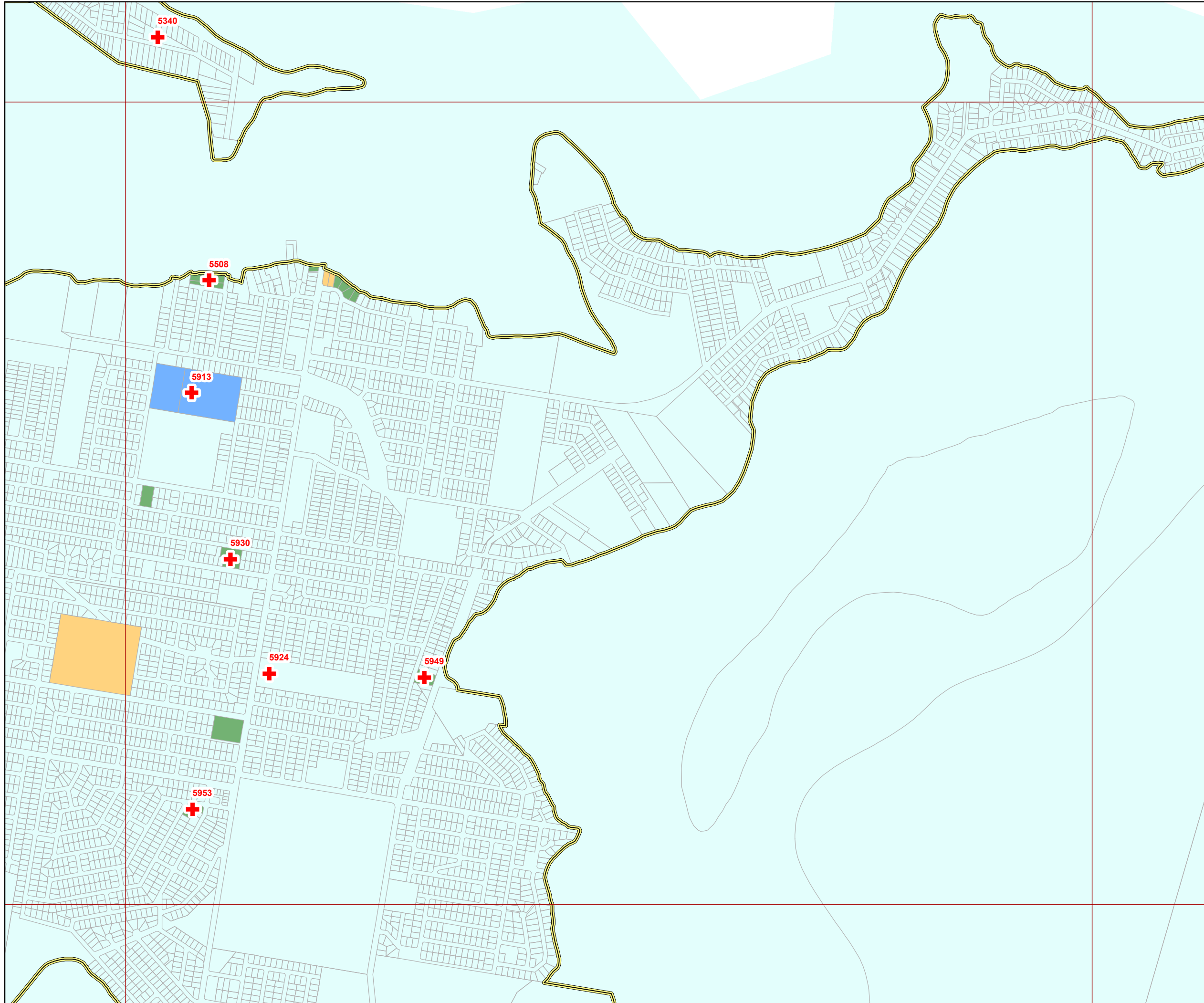
**Disclaimer:**





Some information shown on this drawing may be inaccurate. Users should take appropriate measures to verify any information obtained from this drawing. This drawing shall not be reproduced either in part or full without Redland Shire Council approval






Plan for trunk parks and  
land for community facilities  
infrastructure




**Legend**
**Future trunk infrastructure**

-  New recreation park
-  New sports park
-  New land for community centre
-  Park embellishment upgrade

**Existing trunk infrastructure**

-  Community purpose land
-  Recreation park
-  Sport park

**Service catchment**

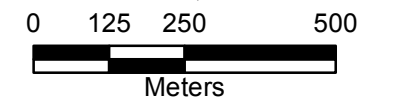
-  Catchment 6

-  Priority infrastructure area

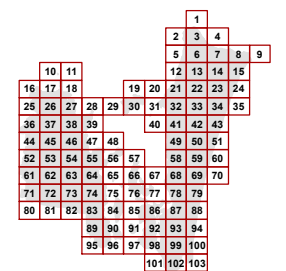
-  Property boundary

-  Map extent

**Approximate Scale at A3**  
**1:12,500**

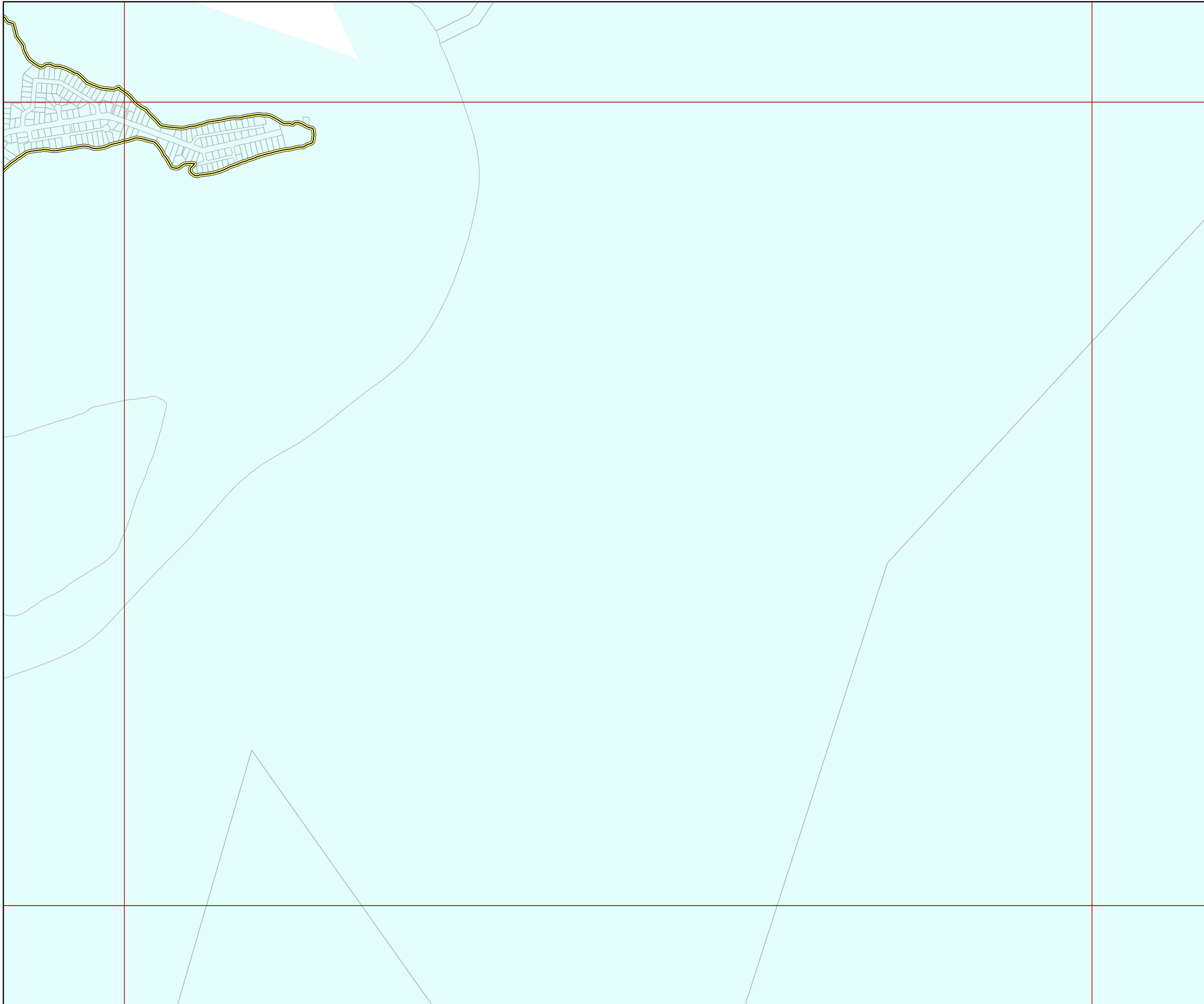

**Disclaimer:**

Some information shown on this drawing may be inaccurate. Users should take appropriate measures to verify any information obtained from this drawing. This drawing shall not be reproduced either in part or full without Redland Shire Council approval







Plan for trunk parks and  
 land for community facilities  
 infrastructure








**Legend**





**Future trunk infrastructure**

-  New recreation park
-  New sports park
-  New land for community centre
-  Park embellishment upgrade

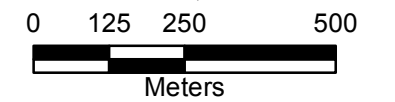
**Existing trunk infrastructure**

-  Community purpose land
-  Recreation park
-  Sport park

**Service catchment**

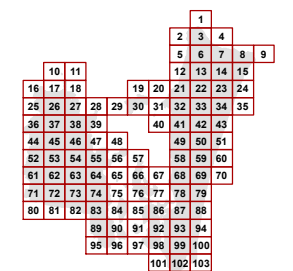
-  Catchment 6
-  Priority infrastructure area
-  Property boundary
-  Map extent

**Approximate Scale at A3**  
**1:12,500**



**Disclaimer:**

Some information shown on this drawing may be inaccurate. Users should take appropriate measures to verify any information obtained from this drawing. This drawing shall not be reproduced either in part or full without Redland Shire Council approval







Plan for trunk parks and  
land for community facilities  
infrastructure






**Legend**

**Future trunk infrastructure**

-  New recreation park
-  New sports park
-  New land for community centre
-  Park embellishment upgrade

**Existing trunk infrastructure**

-  Community purpose land
-  Recreation park
-  Sport park

**Service catchment**

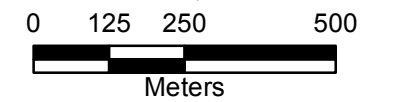
-  Catchment 6

-  Priority infrastructure area

-  Property boundary

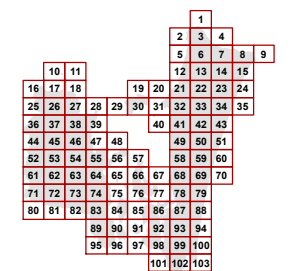
-  Map extent

**Approximate Scale at A3**  
**1:12,500**



**Disclaimer:**

Some information shown on this drawing may be inaccurate. Users should take appropriate measures to verify any information obtained from this drawing. This drawing shall not be reproduced either in part or full without Redland Shire Council approval







Plan for trunk parks and  
land for community facilities  
infrastructure








**Legend**





**Future trunk infrastructure**

-  New recreation park
-  New sports park
-  New land for community centre
-  Park embellishment upgrade

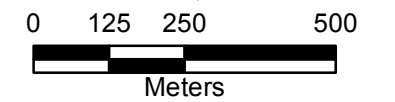
**Existing trunk infrastructure**

-  Community purpose land
-  Recreation park
-  Sport park

**Service catchment**

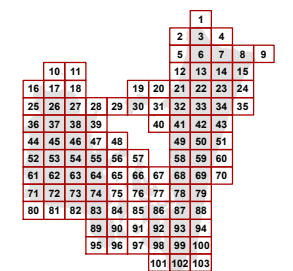
-  Catchment 4
-  Priority infrastructure area
-  Property boundary
-  Map extent

**Approximate Scale at A3**  
**1:12,500**

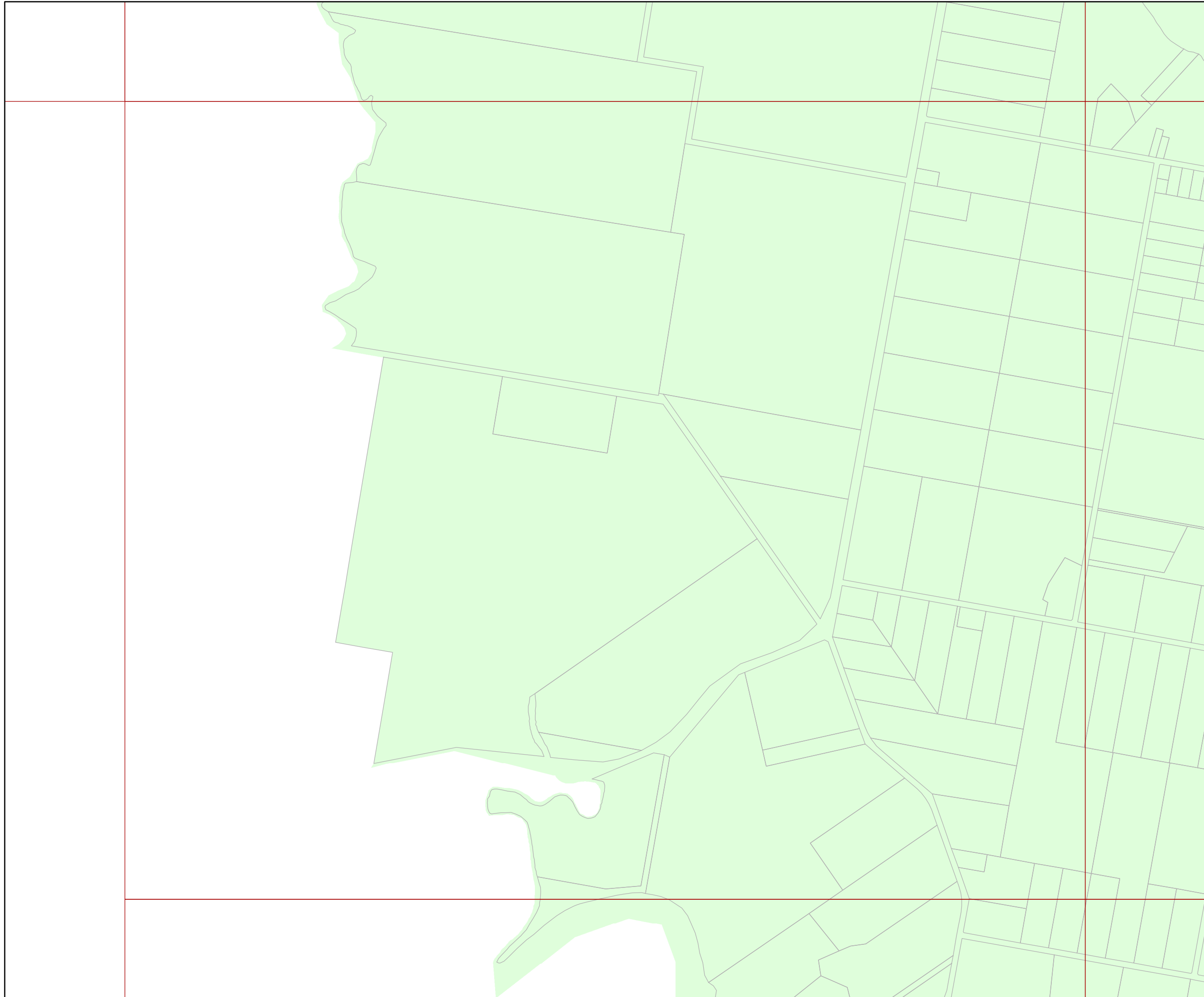


**Disclaimer:**

Some information shown on this drawing may be inaccurate. Users should take appropriate measures to verify any information obtained from this drawing. This drawing shall not be reproduced either in part or full without Redland Shire Council approval







Plan for trunk parks and  
land for community facilities  
infrastructure






**Legend**





**Future trunk infrastructure**

-  New recreation park
-  New sports park
-  New land for community centre
-  Park embellishment upgrade

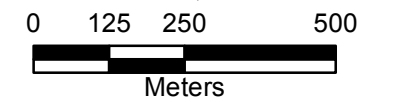
**Existing trunk infrastructure**

-  Community purpose land
-  Recreation park
-  Sport park

**Service catchment**

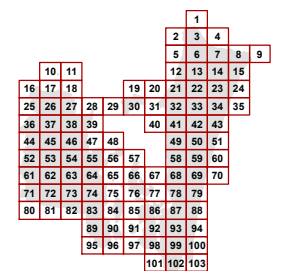
-  Catchment 4
-  Priority infrastructure area
-  Property boundary
-  Map extent

**Approximate Scale at A3**  
**1:12,500**



**Disclaimer:**

Some information shown on this drawing may be inaccurate. Users should take appropriate measures to verify any information obtained from this drawing. This drawing shall not be reproduced either in part or full without Redland Shire Council approval







Plan for trunk parks and  
land for community facilities  
infrastructure






**Legend**





**Future trunk infrastructure**

-  New recreation park
-  New sports park
-  New land for community centre
-  Park embellishment upgrade

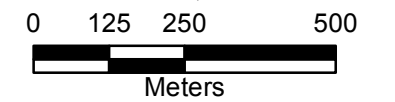
**Existing trunk infrastructure**

-  Community purpose land
-  Recreation park
-  Sport park

**Service catchment**

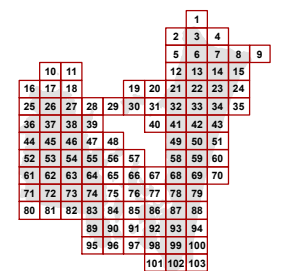
-  Catchment 6
-  Priority infrastructure area
-  Property boundary
-  Map extent

**Approximate Scale at A3**  
**1:12,500**

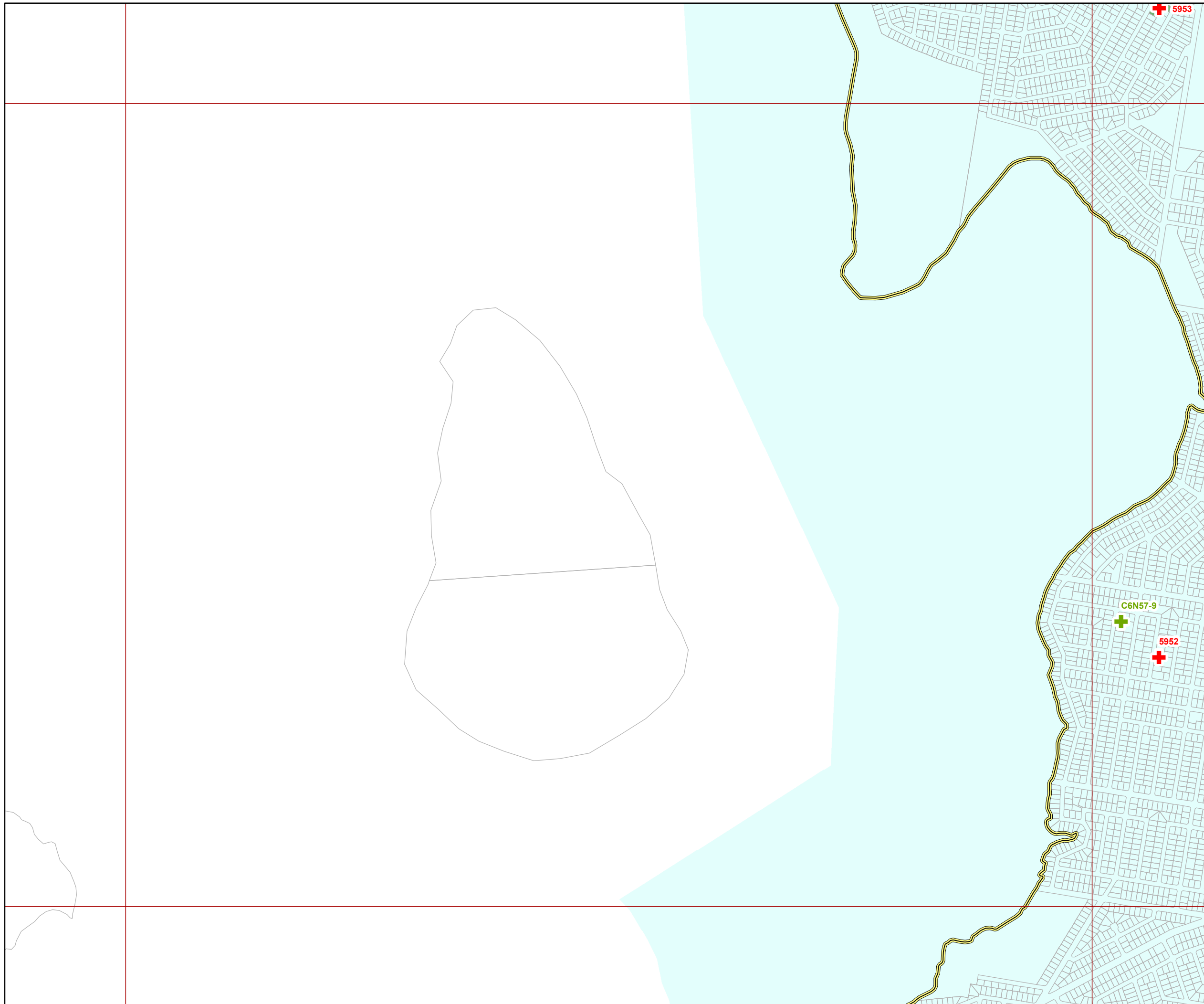


**Disclaimer:**

Some information shown on this drawing may be inaccurate. Users should take appropriate measures to verify any information obtained from this drawing. This drawing shall not be reproduced either in part or full without Redland Shire Council approval







Plan for trunk parks and  
land for community facilities  
infrastructure






**Legend**





**Future trunk infrastructure**

-  New recreation park
-  New sports park
-  New land for community centre
-  Park embellishment upgrade

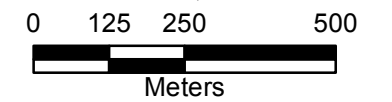
**Existing trunk infrastructure**

-  Community purpose land
-  Recreation park
-  Sport park

**Service catchment**

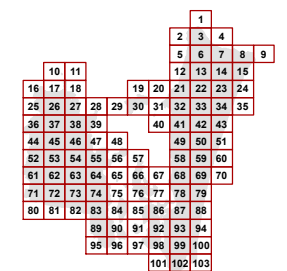
-  Catchment 6
-  Priority infrastructure area
-  Property boundary
-  Map extent

**Approximate Scale at A3**  
**1:12,500**

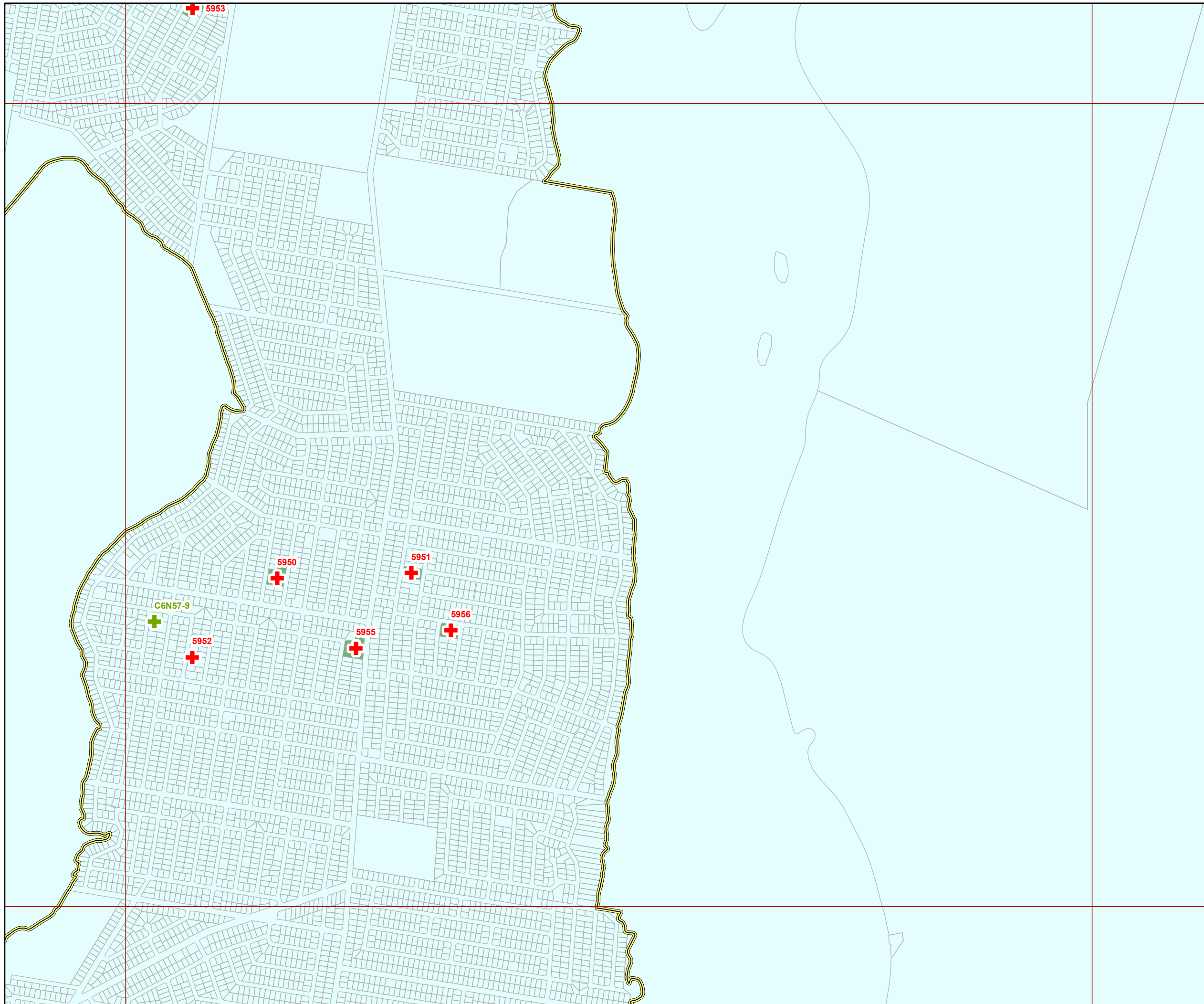


**Disclaimer:**

Some information shown on this drawing may be inaccurate. Users should take appropriate measures to verify any information obtained from this drawing. This drawing shall not be reproduced either in part or full without Redland Shire Council approval







Plan for trunk parks and  
land for community facilities  
infrastructure






**Legend**





**Future trunk infrastructure**

-  New recreation park
-  New sports park
-  New land for community centre
-  Park embellishment upgrade

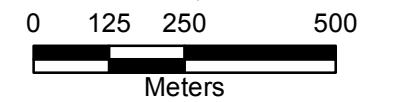
**Existing trunk infrastructure**

-  Community purpose land
-  Recreation park
-  Sport park

**Service catchment**

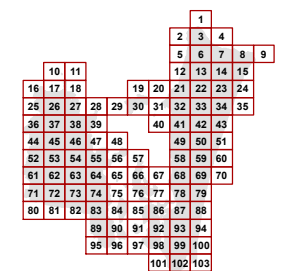
-  Catchment 6
-  Priority infrastructure area
-  Property boundary
-  Map extent

**Approximate Scale at A3**  
**1:12,500**



**Disclaimer:**

Some information shown on this drawing may be inaccurate. Users should take appropriate measures to verify any information obtained from this drawing. This drawing shall not be reproduced either in part or full without Redland Shire Council approval







Plan for trunk parks and  
land for community facilities  
infrastructure






**Legend**

**Future trunk infrastructure**

-  New recreation park
-  New sports park
-  New land for community centre
-  Park embellishment upgrade

**Existing trunk infrastructure**

-  Community purpose land
-  Recreation park
-  Sport park

**Service catchment**

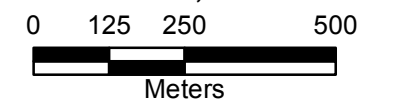
-  Catchment 6

-  Priority infrastructure area

-  Property boundary

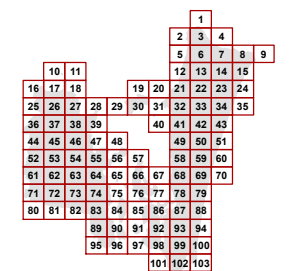
-  Map extent

**Approximate Scale at A3**  
**1:12,500**



**Disclaimer:**

Some information shown on this drawing may be inaccurate. Users should take appropriate measures to verify any information obtained from this drawing. This drawing shall not be reproduced either in part or full without Redland Shire Council approval







Plan for trunk parks and  
land for community facilities  
infrastructure








**Legend**





**Future trunk infrastructure**

-  New recreation park
-  New sports park
-  New land for community centre
-  Park embellishment upgrade

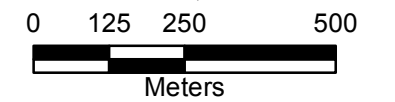
**Existing trunk infrastructure**

-  Community purpose land
-  Recreation park
-  Sport park

**Service catchment**

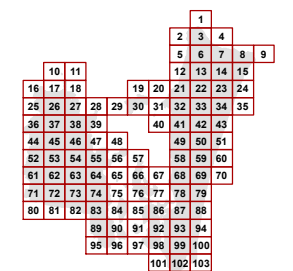
-  Catchment 4
-  Priority infrastructure area
-  Property boundary
-  Map extent

**Approximate Scale at A3  
1:12,500**



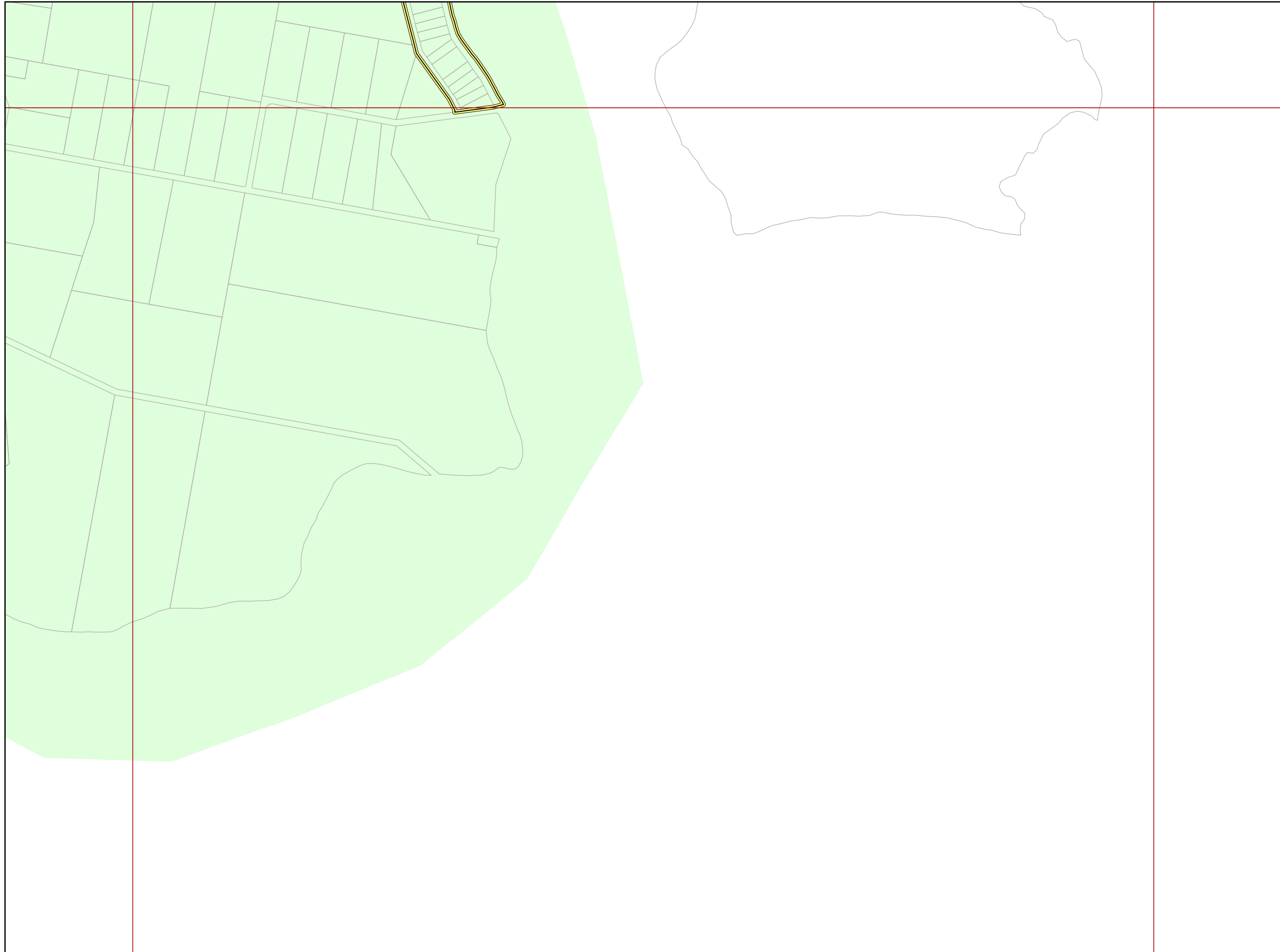
**Disclaimer:**

Some information shown on this drawing may be inaccurate. Users should take appropriate measures to verify any information obtained from this drawing. This drawing shall not be reproduced either in part or full without Redland Shire Council approval







Plan for trunk parks and land for community facilities infrastructure








**Legend**





**Future trunk infrastructure**

-  New recreation park
-  New sports park
-  New land for community centre
-  Park embellishment upgrade

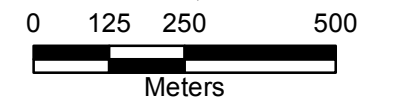
**Existing trunk infrastructure**

-  Community purpose land
-  Recreation park
-  Sport park

**Service catchment**

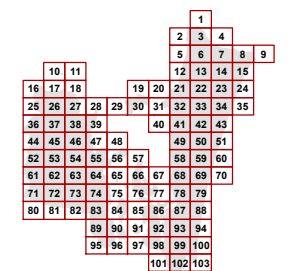
-  Catchment 4
-  Priority infrastructure area
-  Property boundary
-  Map extent

**Approximate Scale at A3**  
**1:12,500**



**Disclaimer:**

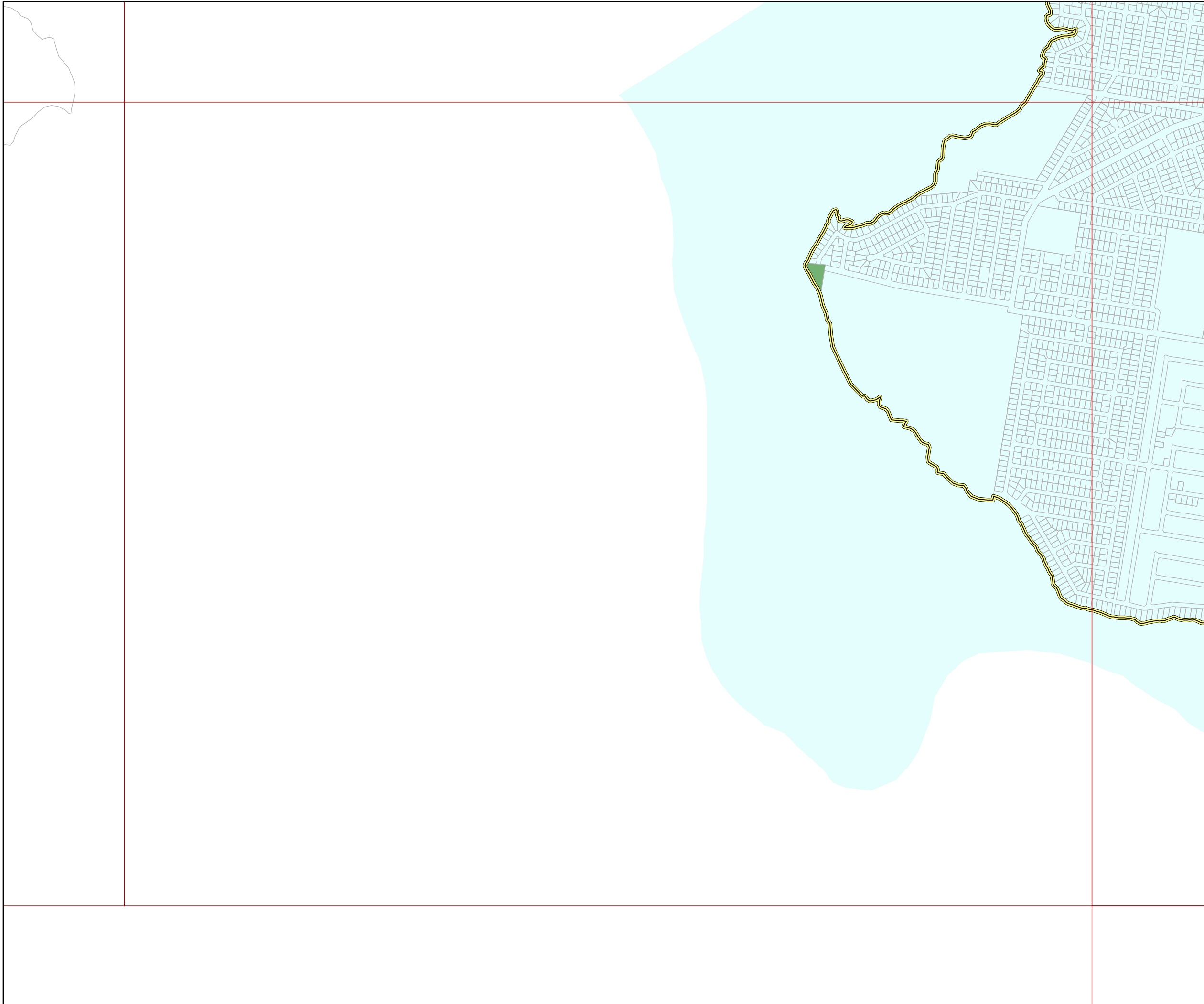
Some information shown on this drawing may be inaccurate. Users should take appropriate measures to verify any information obtained from this drawing. This drawing shall not be reproduced either in part or full without Redland Shire Council approval



Plan for trunk parks and  
land for community facilities  
infrastructure














**Legend**

**Future trunk infrastructure**

-  New recreation park
-  New sports park
-  New land for community centre
-  Park embellishment upgrade

**Existing trunk infrastructure**

-  Community purpose land
-  Recreation park
-  Sport park

**Service catchment**

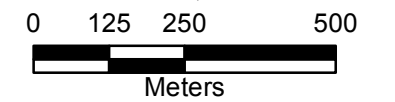
-  Catchment 6

-  Priority infrastructure area

-  Property boundary

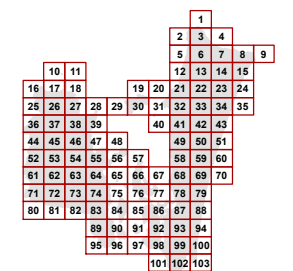
-  Map extent

**Approximate Scale at A3**  
**1:12,500**



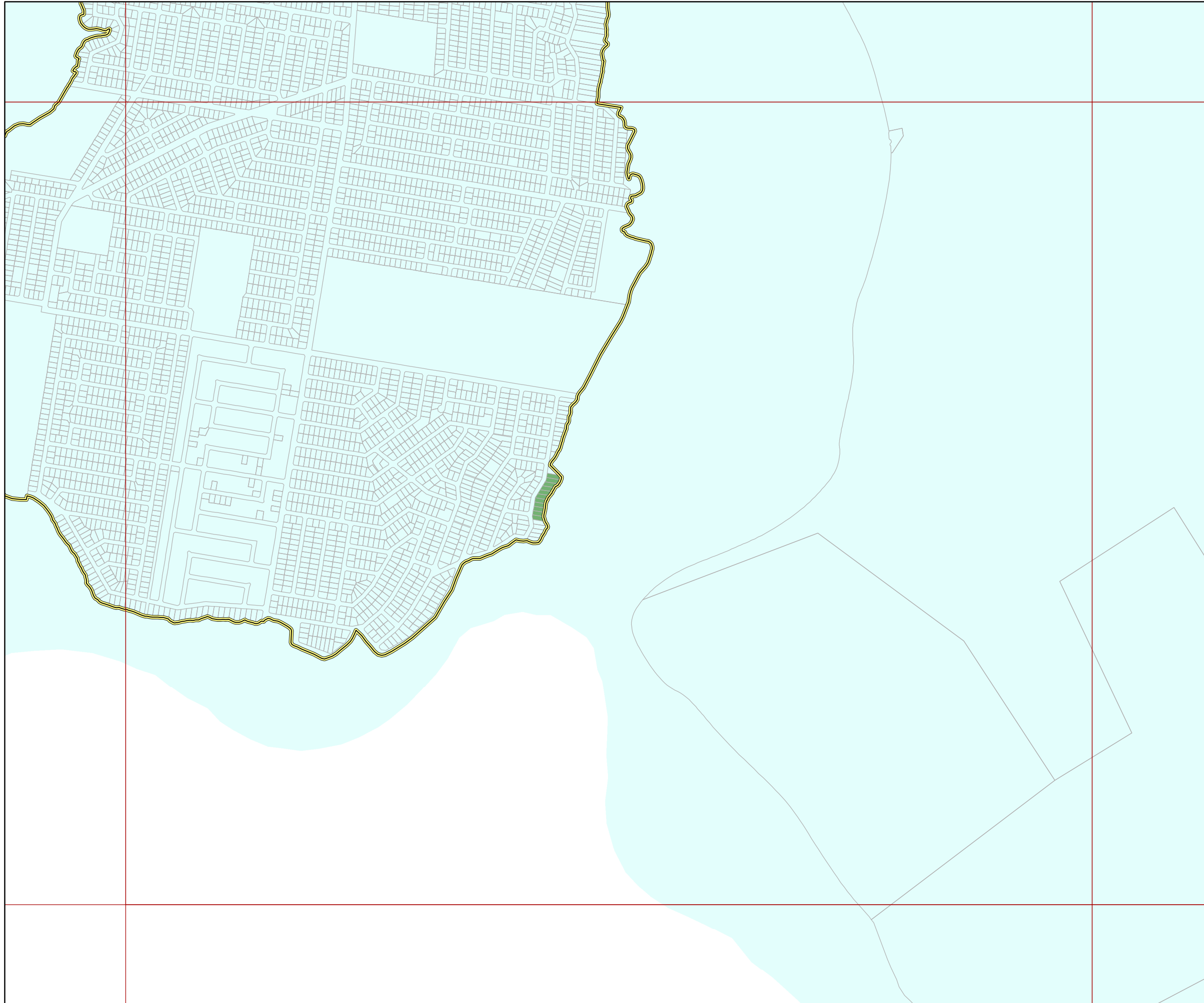
**Disclaimer:**

Some information shown on this drawing may be inaccurate. Users should take appropriate measures to verify any information obtained from this drawing. This drawing shall not be reproduced either in part or full without Redland Shire Council approval







Plan for trunk parks and  
land for community facilities  
infrastructure








**Legend**





**Future trunk infrastructure**

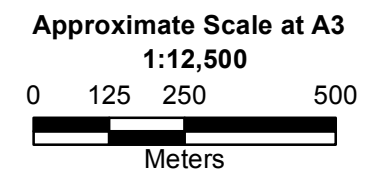
-  New recreation park
-  New sports park
-  New land for community centre
-  Park embellishment upgrade

**Existing trunk infrastructure**

-  Community purpose land
-  Recreation park
-  Sport park

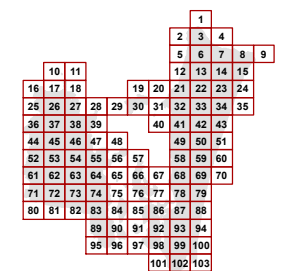
**Service catchment**

-  Catchment 6
-  Priority infrastructure area
-  Property boundary
-  Map extent



**Disclaimer:**

Some information shown on this drawing may be inaccurate. Users should take appropriate measures to verify any information obtained from this drawing. This drawing shall not be reproduced either in part or full without Redland Shire Council approval







Plan for trunk parks and  
land for community facilities  
infrastructure






**Legend**





**Future trunk infrastructure**

-  New recreation park
-  New sports park
-  New land for community centre
-  Park embellishment upgrade

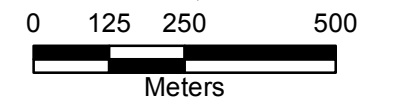
**Existing trunk infrastructure**

-  Community purpose land
-  Recreation park
-  Sport park

**Service catchment**

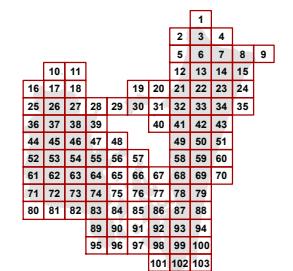
-  Catchment 6
-  Priority infrastructure area
-  Property boundary
-  Map extent

**Approximate Scale at A3**  
**1:12,500**



**Disclaimer:**

Some information shown on this drawing may be inaccurate. Users should take appropriate measures to verify any information obtained from this drawing. This drawing shall not be reproduced either in part or full without Redland Shire Council approval







Plan for trunk parks and  
land for community facilities  
infrastructure






**Legend**

**Future trunk infrastructure**

-  New recreation park
-  New sports park
-  New land for community centre
-  Park embellishment upgrade

**Existing trunk infrastructure**

-  Community purpose land
-  Recreation park
-  Sport park

**Service catchment**

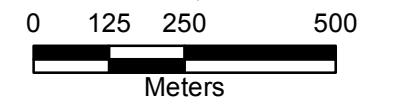
-  Catchment 6

-  Priority infrastructure area

-  Property boundary

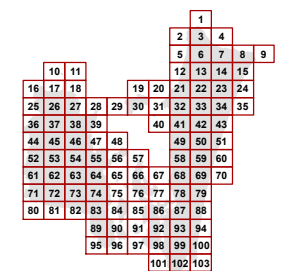
-  Map extent

**Approximate Scale at A3**  
**1:12,500**



**Disclaimer:**

Some information shown on this drawing may be inaccurate. Users should take appropriate measures to verify any information obtained from this drawing. This drawing shall not be reproduced either in part or full without Redland Shire Council approval







Plan for trunk parks and  
land for community facilities  
infrastructure






**Legend**





**Future trunk infrastructure**

-  New recreation park
-  New sports park
-  New land for community centre
-  Park embellishment upgrade

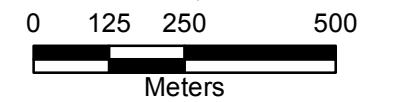
**Existing trunk infrastructure**

-  Community purpose land
-  Recreation park
-  Sport park

**Service catchment**

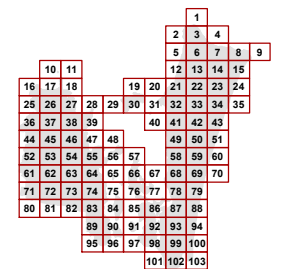
-  Catchment 6
-  Priority infrastructure area
-  Property boundary
-  Map extent

**Approximate Scale at A3**  
**1:12,500**



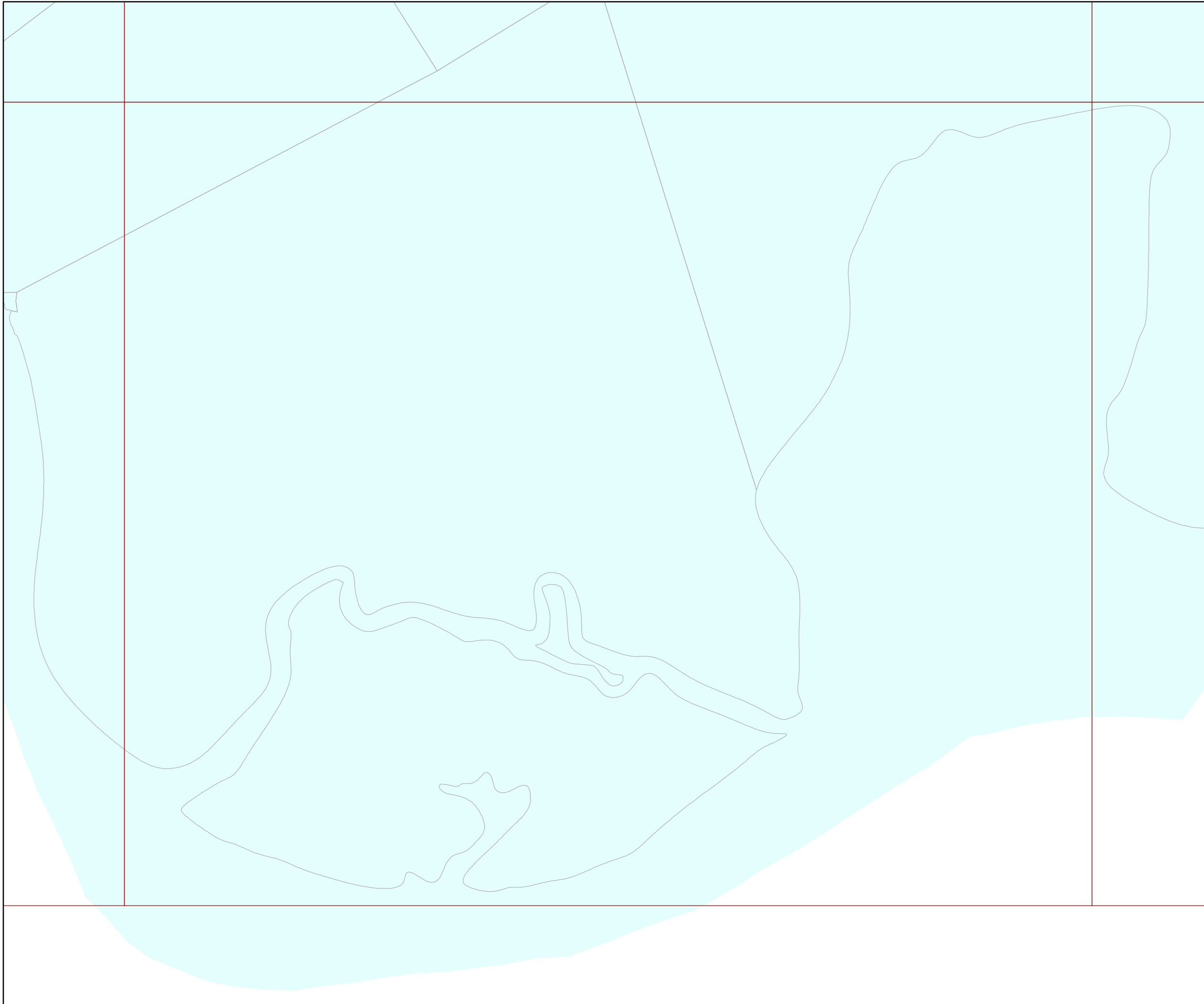
**Disclaimer:**

Some information shown on this drawing may be inaccurate. Users should take appropriate measures to verify any information obtained from this drawing. This drawing shall not be reproduced either in part or full without Redland Shire Council approval







Plan for trunk parks and  
land for community facilities  
infrastructure








**Legend**





**Future trunk infrastructure**

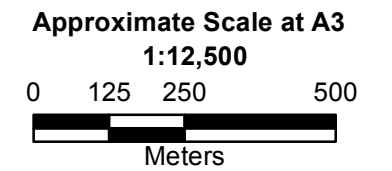
-  New recreation park
-  New sports park
-  New land for community centre
-  Park embellishment upgrade

**Existing trunk infrastructure**

-  Community purpose land
-  Recreation park
-  Sport park

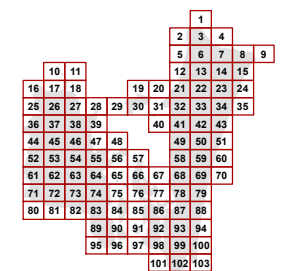
**Service catchment**

-  Catchment 6
-  Priority infrastructure area
-  Property boundary
-  Map extent




**Disclaimer:**

Some information shown on this drawing may be inaccurate. Users should take appropriate measures to verify any information obtained from this drawing. This drawing shall not be reproduced either in part or full without Redland Shire Council approval







Plan for trunk parks and  
land for community facilities  
infrastructure








**Legend**

**Future trunk infrastructure**

-  New recreation park
-  New sports park
-  New land for community centre
-  Park embellishment upgrade

**Existing trunk infrastructure**

-  Community purpose land
-  Recreation park
-  Sport park

**Service catchment**

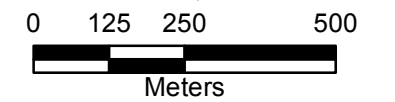
-  Catchment 6

-  Priority infrastructure area

-  Property boundary

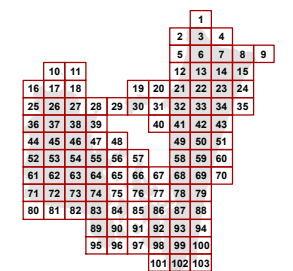
-  Map extent

**Approximate Scale at A3**  
**1:12,500**



**Disclaimer:**

Some information shown on this drawing may be inaccurate. Users should take appropriate measures to verify any information obtained from this drawing. This drawing shall not be reproduced either in part or full without Redland Shire Council approval



Plan for trunk parks and  
land for community facilities  
infrastructure

