

Legend

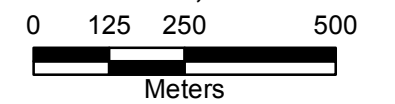
Future trunk infrastructure

- Treatment plant
- ▲ Pump station
- Gravity main
- Rising main

Existing trunk infrastructure

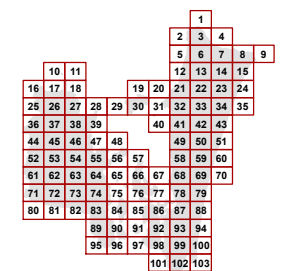
- ▲ Pump station
- Sewer treatment plant
- Gravity main
- - - - - Rising main
- Priority infrastructure area
- Property boundary
- Map extent

**Approximate Scale at A3
1:12,500**




Disclaimer:

Some information shown on this drawing may be inaccurate. Users should take appropriate measures to verify any information obtained from this drawing. This drawing shall not be reproduced either in part or full without Redland City Council approval



Plan for trunk sewerage infrastructure

Map LGIP-03-1



Legend

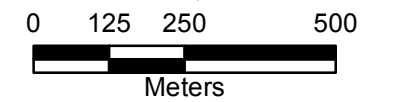
Future trunk infrastructure

- Treatment plant
- ▲ Pump station
- Gravity main
- Rising main

Existing trunk infrastructure

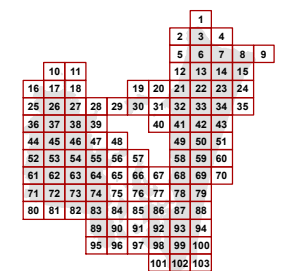
- ▲ Pump station
- Sewer treatment plant
- Gravity main
- Rising main
- ▭ Priority infrastructure area
- Property boundary
- Map extent

Approximate Scale at A3
1:12,500




Disclaimer:

Some information shown on this drawing may be inaccurate. Users should take appropriate measures to verify any information obtained from this drawing. This drawing shall not be reproduced either in part or full without Redland City Council approval



Plan for trunk sewerage infrastructure

Map LGIP-03-2



Legend

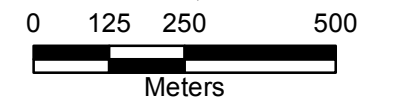
Future trunk infrastructure

- Treatment plant
- ▲ Pump station
- Gravity main
- Rising main

Existing trunk infrastructure

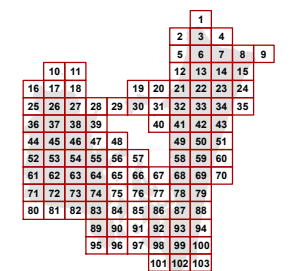
- ▲ Pump station
- Sewer treatment plant
- Gravity main
- - - - Rising main
- Priority infrastructure area
- Property boundary
- Map extent

Approximate Scale at A3
1:12,500



Disclaimer:

Some information shown on this drawing may be inaccurate. Users should take appropriate measures to verify any information obtained from this drawing. This drawing shall not be reproduced either in part or full without Redland City Council approval



Plan for trunk sewerage infrastructure

Map LGIP-03-3



Legend

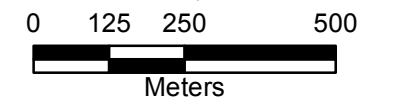
Future trunk infrastructure

- Treatment plant
- ▲ Pump station
- Gravity main
- Rising main

Existing trunk infrastructure

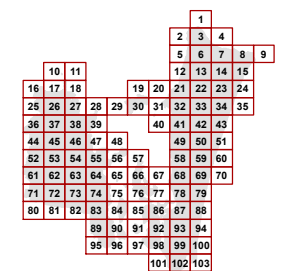
- ▲ Pump station
- Sewer treatment plant
- Gravity main
- - - - - Rising main
- Priority infrastructure area
- Property boundary
- Map extent

**Approximate Scale at A3
1:12,500**



Disclaimer:

Some information shown on this drawing may be inaccurate. Users should take appropriate measures to verify any information obtained from this drawing. This drawing shall not be reproduced either in part or full without Redland City Council approval



Plan for trunk sewerage infrastructure

Map LGIP-03-4



Legend

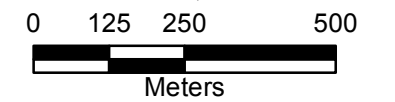
Future trunk infrastructure

- Treatment plant
- ▲ Pump station
- Gravity main
- Rising main

Existing trunk infrastructure

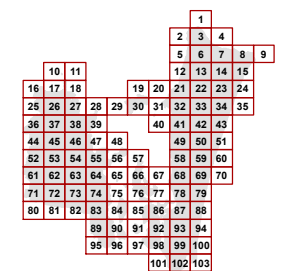
- ▲ Pump station
- Sewer treatment plant
- Gravity main
- - - - - Rising main
- Priority infrastructure area
- Property boundary
- Map extent

Approximate Scale at A3
1:12,500



Disclaimer:

Some information shown on this drawing may be inaccurate. Users should take appropriate measures to verify any information obtained from this drawing. This drawing shall not be reproduced either in part or full without Redland City Council approval



Plan for trunk sewerage infrastructure

Map LGIP-03-5



Legend

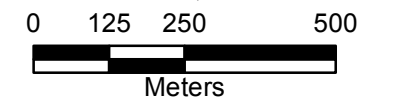
Future trunk infrastructure

- Treatment plant
- ▲ Pump station
- Gravity main
- Rising main

Existing trunk infrastructure

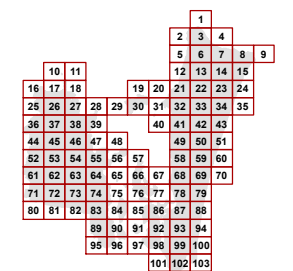
- ▲ Pump station
- Sewer treatment plant
- Gravity main
- - - - Rising main
- Priority infrastructure area
- Property boundary
- Map extent

Approximate Scale at A3
1:12,500




Disclaimer:

Some information shown on this drawing may be inaccurate. Users should take appropriate measures to verify any information obtained from this drawing. This drawing shall not be reproduced either in part or full without Redland City Council approval



Plan for trunk sewerage infrastructure

Map LGIP-03-6



**LOCAL GOVERNMENT
INFRASTRUCTURE PLAN**

Legend

Future trunk infrastructure

- Treatment plant
- ▲ Pump station
- Gravity main
- Rising main

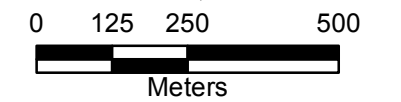
Existing trunk infrastructure

- ▲ Pump station
- Sewer treatment plant
- Gravity main
- - - - Rising main

Service catchment

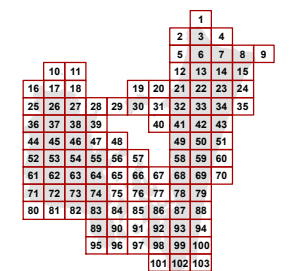
- Point Lookout
- Priority infrastructure area
- Property boundary
- Map extent

Approximate Scale at A3
1:12,500




Disclaimer:

Some information shown on this drawing may be inaccurate. Users should take appropriate measures to verify any information obtained from this drawing. This drawing shall not be reproduced either in part or full without Redland City Council approval



Plan for trunk sewerage
infrastructure

Map LGIP-03-7



**LOCAL GOVERNMENT
INFRASTRUCTURE PLAN**

Legend

Future trunk infrastructure

- Treatment plant
- ▲ Pump station
- Gravity main
- Rising main

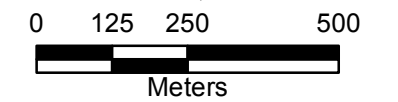
Existing trunk infrastructure

- ▲ Pump station
- Sewer treatment plant
- Gravity main
- Rising main

Service catchment

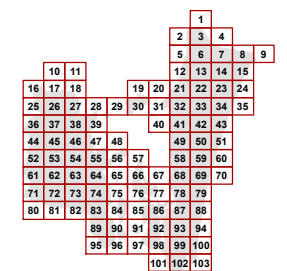
- Point Lookout
- ▭ Priority infrastructure area
- ▭ Property boundary
- ▭ Map extent

Approximate Scale at A3
1:12,500



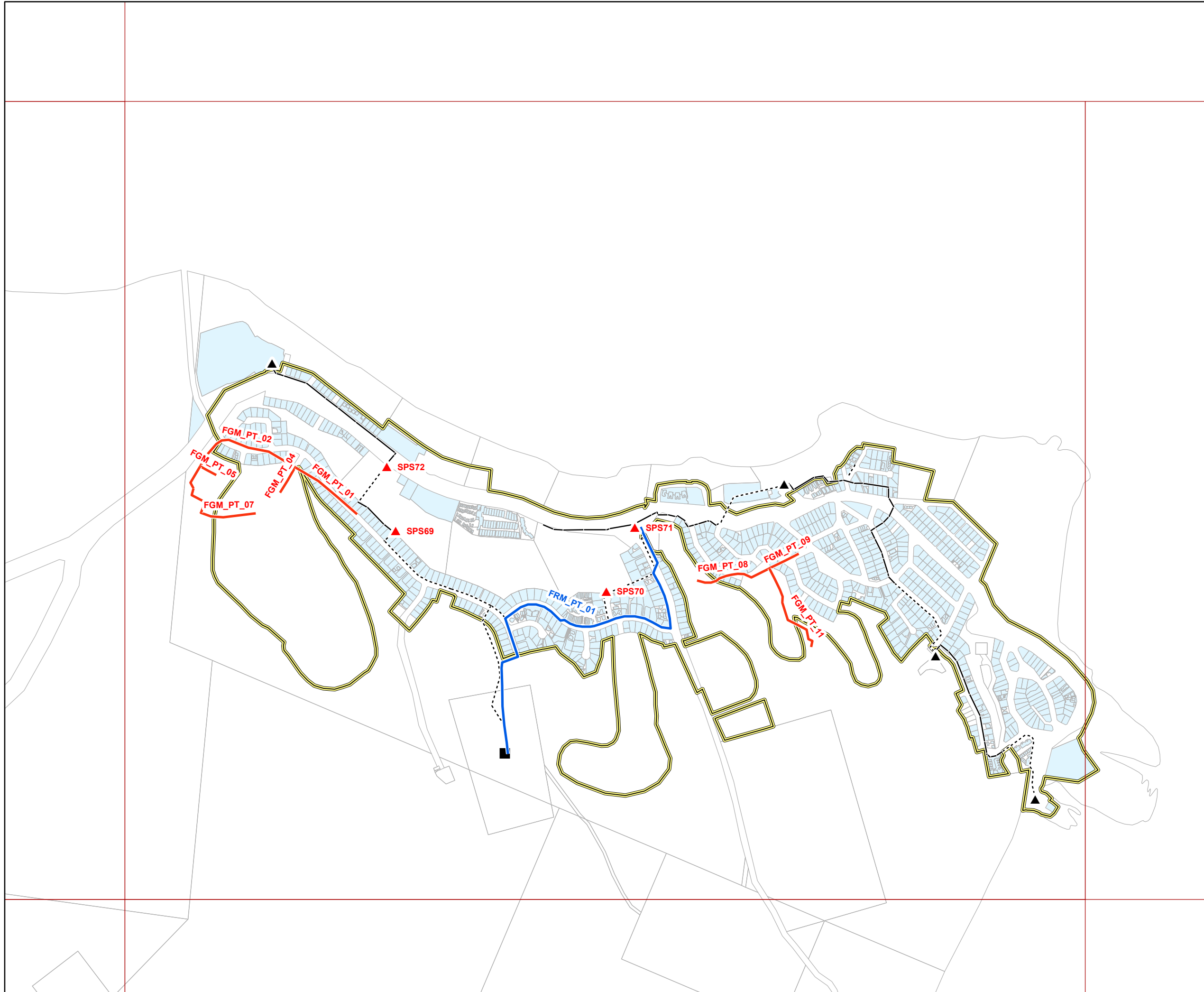
Disclaimer:

Some information shown on this drawing may be inaccurate. Users should take appropriate measures to verify any information obtained from this drawing. This drawing shall not be reproduced either in part or full without Redland City Council approval



Plan for trunk sewerage infrastructure

Map LGIP-03-8



**LOCAL GOVERNMENT
INFRASTRUCTURE PLAN**

Legend

Future trunk infrastructure

- Treatment plant
- ▲ Pump station
- Gravity main
- Rising main

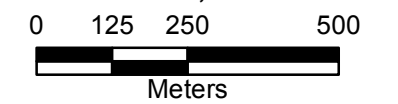
Existing trunk infrastructure

- ▲ Pump station
- Sewer treatment plant
- Gravity main
- - - - - Rising main

Service catchment

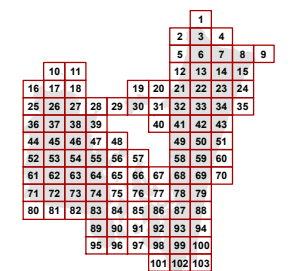
- Point Lookout
- Priority infrastructure area
- Property boundary
- Map extent

Approximate Scale at A3
1:12,500



Disclaimer:

Some information shown on this drawing may be inaccurate. Users should take appropriate measures to verify any information obtained from this drawing. This drawing shall not be reproduced either in part or full without Redland City Council approval



Plan for trunk sewerage
infrastructure

Map LGIP-03-9



**LOCAL GOVERNMENT
INFRASTRUCTURE PLAN**

Legend

Future trunk infrastructure

- Treatment plant
- ▲ Pump station
- Gravity main
- Rising main

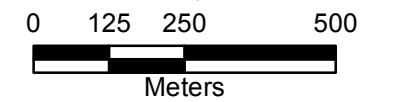
Existing trunk infrastructure

- ▲ Pump station
- Sewer treatment plant
- Gravity main
- - - - - Rising main

Service catchment

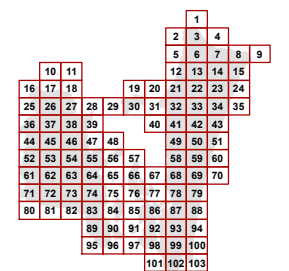
- Thorneside
- Priority infrastructure area
- Property boundary
- Map extent

Approximate Scale at A3
1:12,500




Disclaimer:

Some information shown on this drawing may be inaccurate. Users should take appropriate measures to verify any information obtained from this drawing. This drawing shall not be reproduced either in part or full without Redland City Council approval



Plan for trunk sewerage infrastructure

Map LGIP-03-10



**LOCAL GOVERNMENT
INFRASTRUCTURE PLAN**

Legend

Future trunk infrastructure

- Treatment plant
- ▲ Pump station
- Gravity main
- Rising main

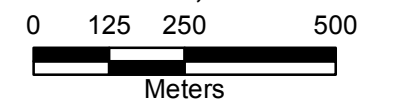
Existing trunk infrastructure

- ▲ Pump station
- Sewer treatment plant
- Gravity main
- - - - - Rising main

Service catchment

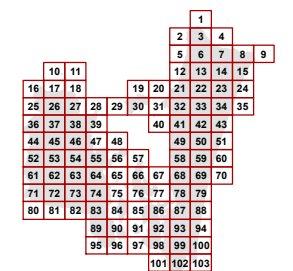
- Thorneside
- Priority infrastructure area
- Property boundary
- Map extent

Approximate Scale at A3
1:12,500




Disclaimer:

Some information shown on this drawing may be inaccurate. Users should take appropriate measures to verify any information obtained from this drawing. This drawing shall not be reproduced either in part or full without Redland City Council approval



Plan for trunk sewerage
infrastructure

Map LGIP-03-11



Legend

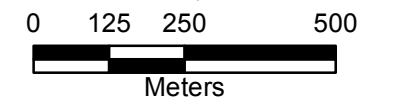
Future trunk infrastructure

- Treatment plant
- ▲ Pump station
- Gravity main
- Rising main

Existing trunk infrastructure

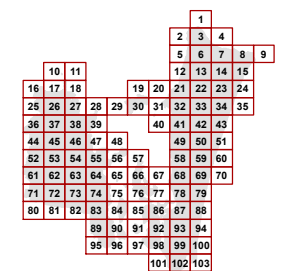
- ▲ Pump station
- Sewer treatment plant
- Gravity main
- - - - Rising main
- Priority infrastructure area
- Property boundary
- Map extent

Approximate Scale at A3
1:12,500



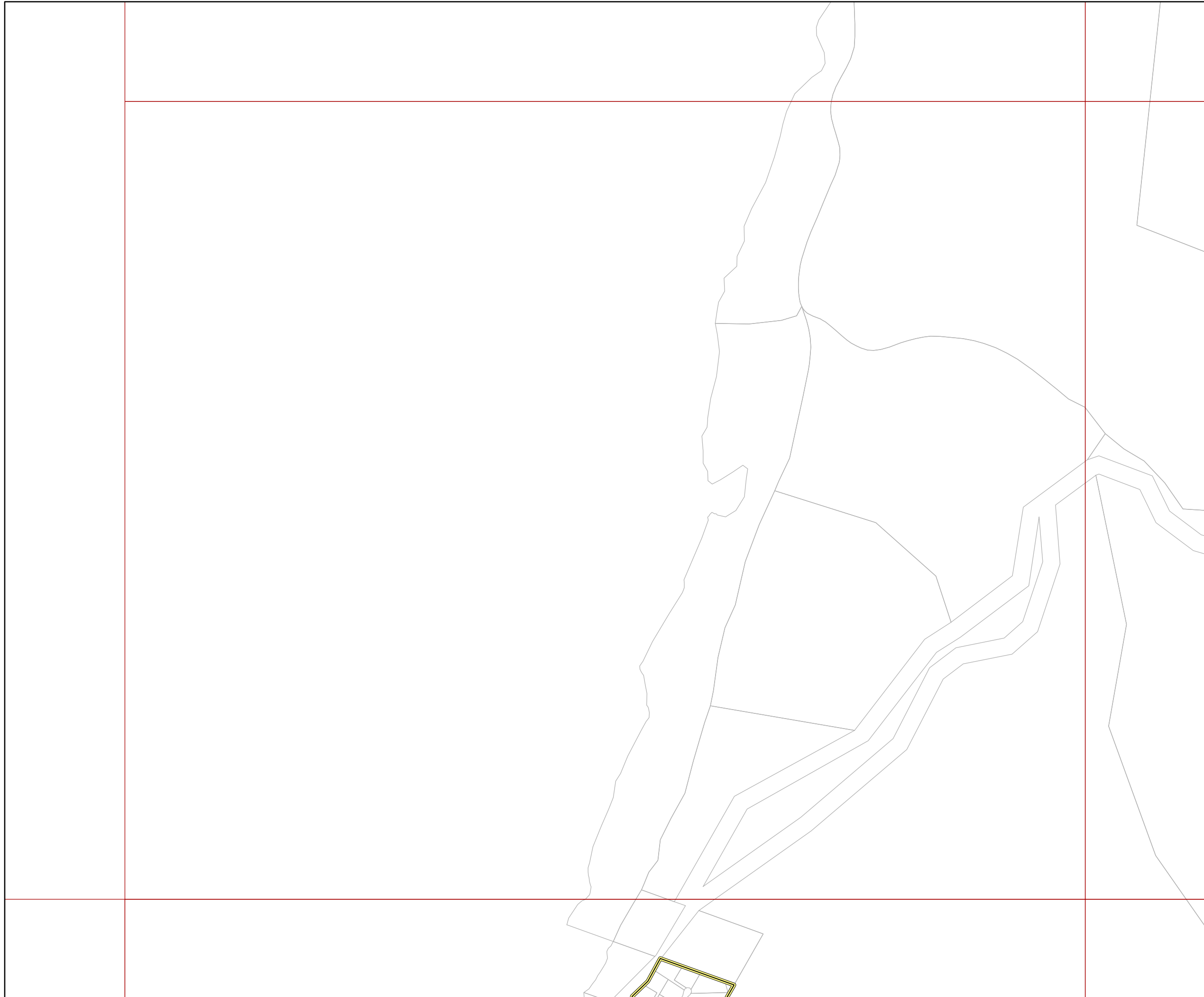
Disclaimer:

Some information shown on this drawing may be inaccurate. Users should take appropriate measures to verify any information obtained from this drawing. This drawing shall not be reproduced either in part or full without Redland City Council approval



Plan for trunk sewerage infrastructure

Map LGIP-03-12



Legend

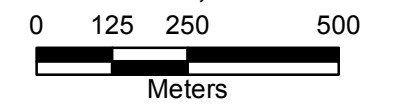
Future trunk infrastructure

- Treatment plant
- ▲ Pump station
- Gravity main
- Rising main

Existing trunk infrastructure

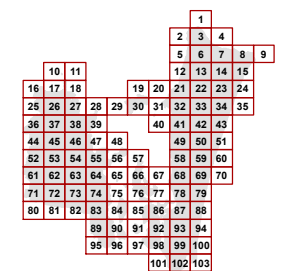
- ▲ Pump station
- Sewer treatment plant
- Gravity main
- - - - Rising main
- Priority infrastructure area
- Property boundary
- Map extent

**Approximate Scale at A3
1:12,500**



Disclaimer:

Some information shown on this drawing may be inaccurate. Users should take appropriate measures to verify any information obtained from this drawing. This drawing shall not be reproduced either in part or full without Redland City Council approval



Plan for trunk sewerage infrastructure

Map LGIP-03-13



Legend

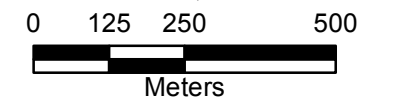
Future trunk infrastructure

- Treatment plant
- ▲ Pump station
- Gravity main
- Rising main

Existing trunk infrastructure

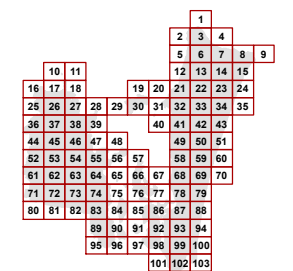
- ▲ Pump station
- Sewer treatment plant
- Gravity main
- - - - Rising main
- Priority infrastructure area
- Property boundary
- Map extent

Approximate Scale at A3
1:12,500



Disclaimer:

Some information shown on this drawing may be inaccurate. Users should take appropriate measures to verify any information obtained from this drawing. This drawing shall not be reproduced either in part or full without Redland City Council approval



Plan for trunk sewerage infrastructure

Map LGIP-03-14



**LOCAL GOVERNMENT
INFRASTRUCTURE PLAN**

Legend

Future trunk infrastructure

- Treatment plant
- ▲ Pump station
- Gravity main
- Rising main

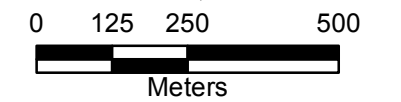
Existing trunk infrastructure

- ▲ Pump station
- Sewer treatment plant
- Gravity main
- Rising main

Service catchment

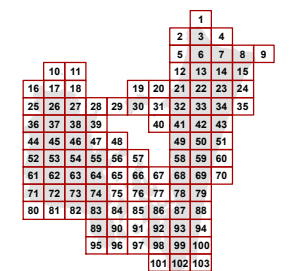
- Point Lookout
- ▭ Priority infrastructure area
- ▭ Property boundary
- ▭ Map extent

Approximate Scale at A3
1:12,500




Disclaimer:

Some information shown on this drawing may be inaccurate. Users should take appropriate measures to verify any information obtained from this drawing. This drawing shall not be reproduced either in part or full without Redland City Council approval



Plan for trunk sewerage
infrastructure

Map LGIP-03- 15



**LOCAL GOVERNMENT
INFRASTRUCTURE PLAN**

Legend

Future trunk infrastructure

- Treatment plant
- ▲ Pump station
- Gravity main
- Rising main

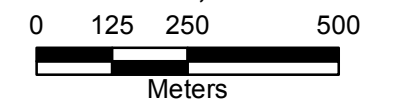
Existing trunk infrastructure

- ▲ Pump station
- Sewer treatment plant
- Gravity main
- - - - Rising main

Service catchment

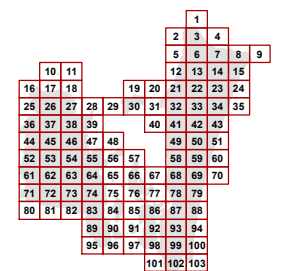
- Thorneside
- Priority infrastructure area
- Property boundary
- Map extent

Approximate Scale at A3
1:12,500



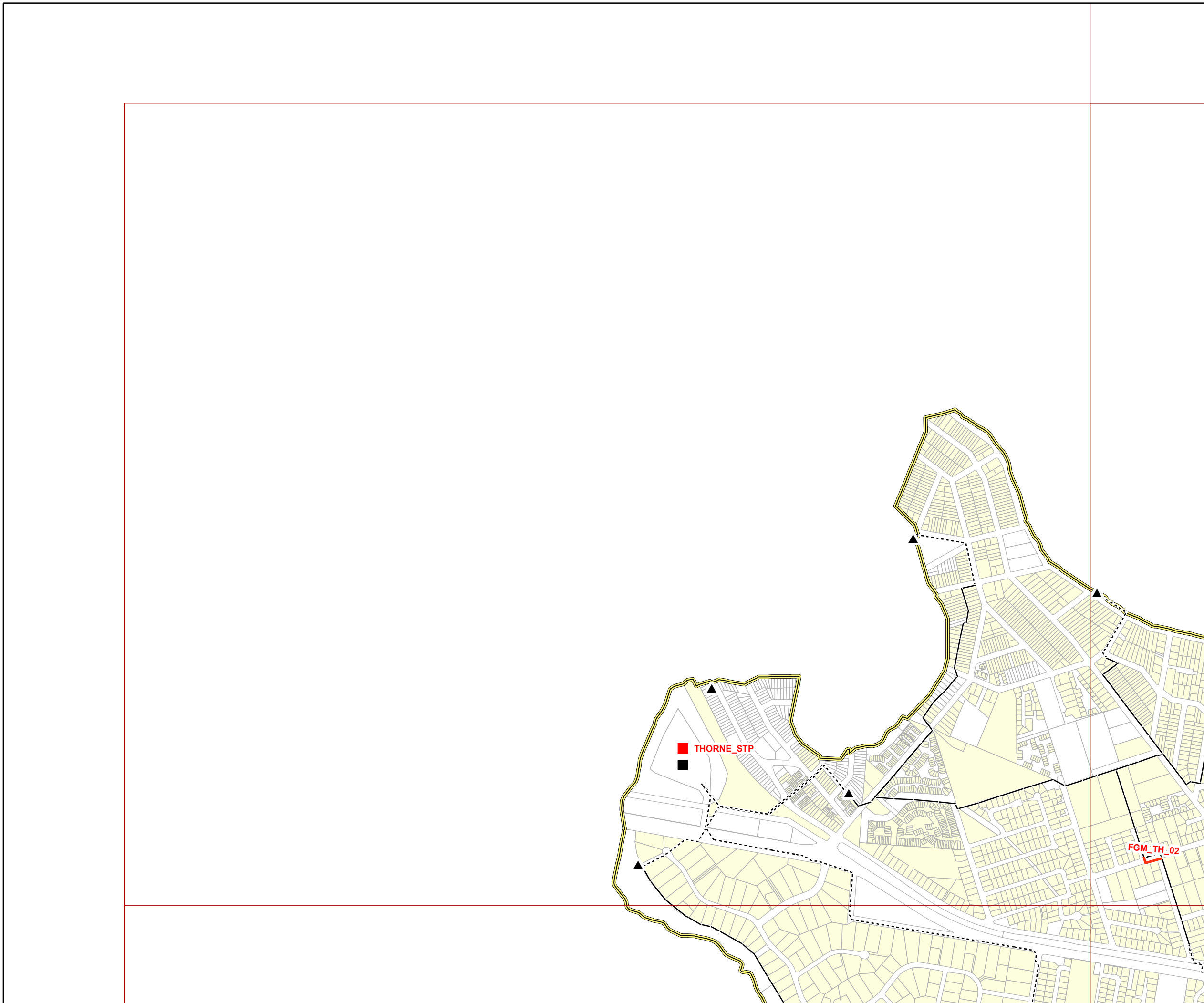
Disclaimer:

Some information shown on this drawing may be inaccurate. Users should take appropriate measures to verify any information obtained from this drawing. This drawing shall not be reproduced either in part or full without Redland City Council approval



Plan for trunk sewerage infrastructure

Map LGIP-03-16



**LOCAL GOVERNMENT
INFRASTRUCTURE PLAN**

Legend

Future trunk infrastructure

- Treatment plant
- ▲ Pump station
- Gravity main
- Rising main

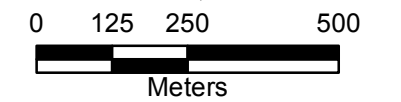
Existing trunk infrastructure

- ▲ Pump station
- Sewer treatment plant
- Gravity main
- - - - Rising main

Service catchment

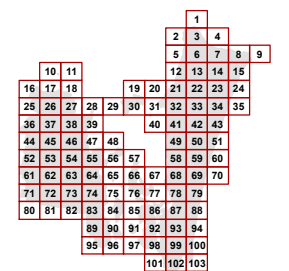
- Thorneside
- Priority infrastructure area
- Property boundary
- Map extent

Approximate Scale at A3
1:12,500



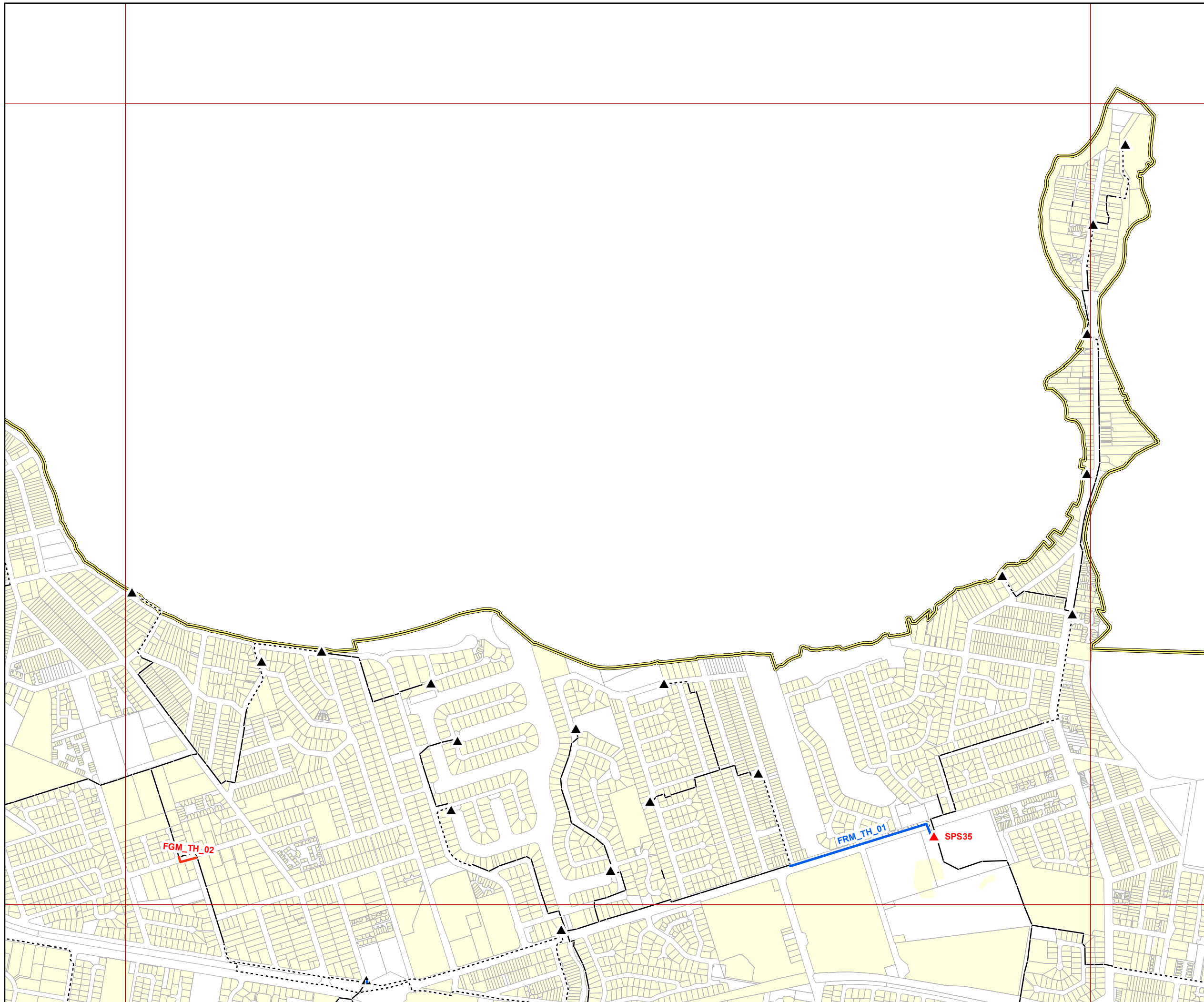
Disclaimer:

Some information shown on this drawing may be inaccurate. Users should take appropriate measures to verify any information obtained from this drawing. This drawing shall not be reproduced either in part or full without Redland City Council approval



Plan for trunk sewerage
infrastructure

Map LGIP-03-17



**LOCAL GOVERNMENT
INFRASTRUCTURE PLAN**

Legend

Future trunk infrastructure

- Treatment plant
- ▲ Pump station
- Gravity main
- Rising main

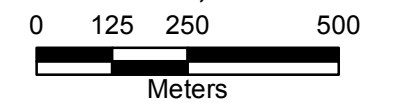
Existing trunk infrastructure

- ▲ Pump station
- Sewer treatment plant
- Gravity main
- - - - Rising main

Service catchment

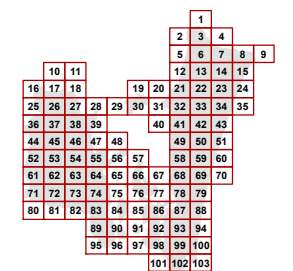
- Thorneside
- Priority infrastructure area
- Property boundary
- Map extent

Approximate Scale at A3
1:12,500



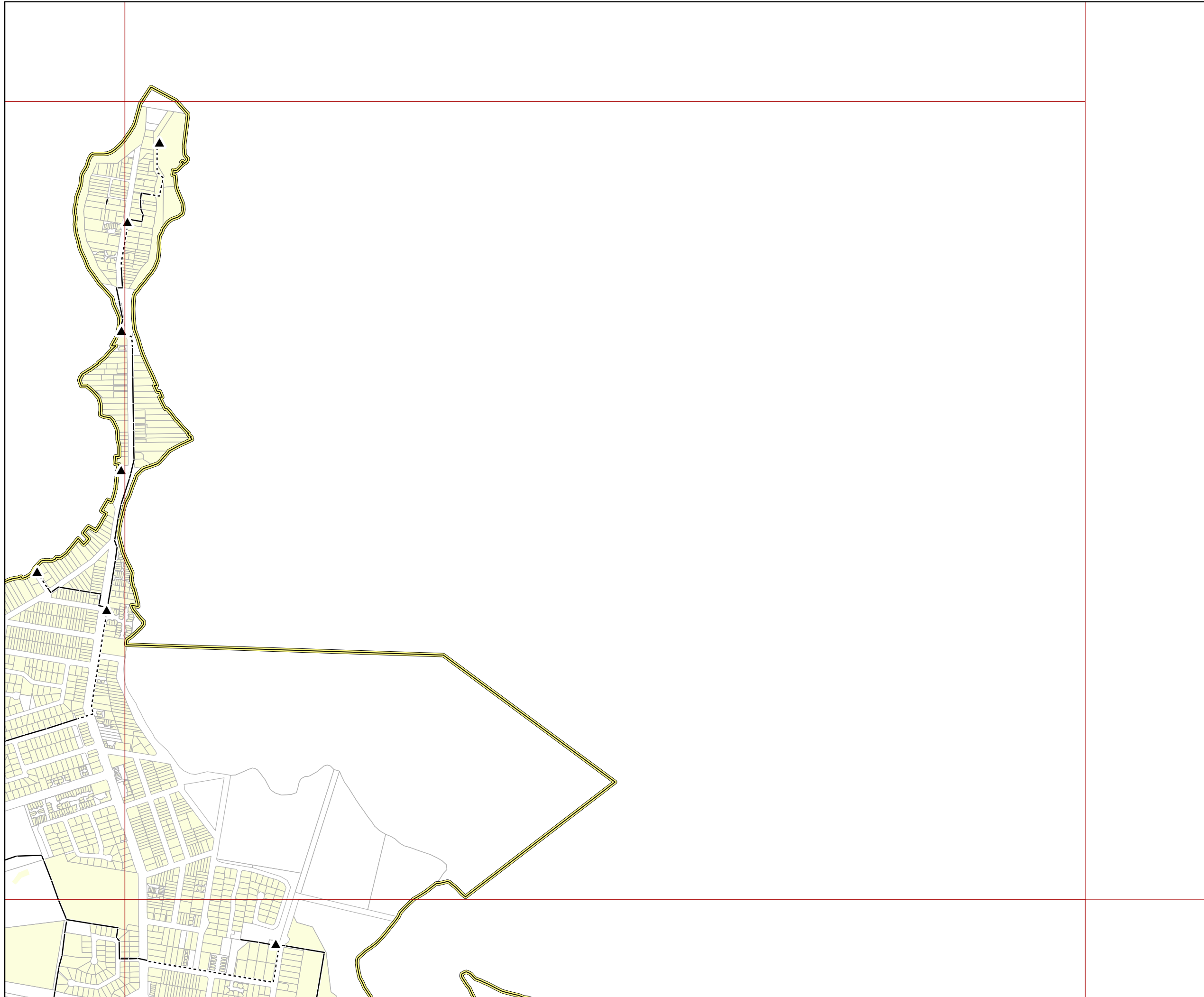
Disclaimer:

Some information shown on this drawing may be inaccurate. Users should take appropriate measures to verify any information obtained from this drawing. This drawing shall not be reproduced either in part or full without Redland City Council approval



Plan for trunk sewerage
infrastructure

Map LGIP-03-18



Legend

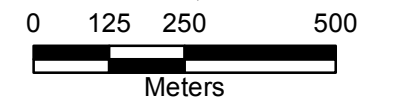
Future trunk infrastructure

- Treatment plant
- ▲ Pump station
- Gravity main
- Rising main

Existing trunk infrastructure

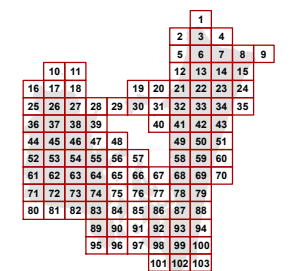
- ▲ Pump station
- Sewer treatment plant
- Gravity main
- - - - - Rising main
- Priority infrastructure area
- Property boundary
- Map extent

Approximate Scale at A3
1:12,500



Disclaimer:

Some information shown on this drawing may be inaccurate. Users should take appropriate measures to verify any information obtained from this drawing. This drawing shall not be reproduced either in part or full without Redland City Council approval



Plan for trunk sewerage infrastructure

Map LGIP-03-19



**LOCAL GOVERNMENT
INFRASTRUCTURE PLAN**

Legend

Future trunk infrastructure

- Treatment plant
- ▲ Pump station
- Gravity main
- Rising main

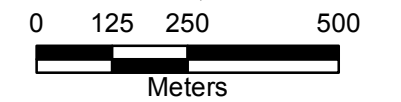
Existing trunk infrastructure

- ▲ Pump station
- Sewer treatment plant
- Gravity main
- - - - - Rising main

Service catchment

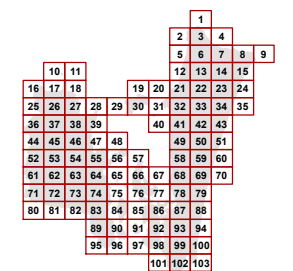
- Dunwich
- Priority infrastructure area
- Property boundary
- Map extent

Approximate Scale at A3
1:12,500



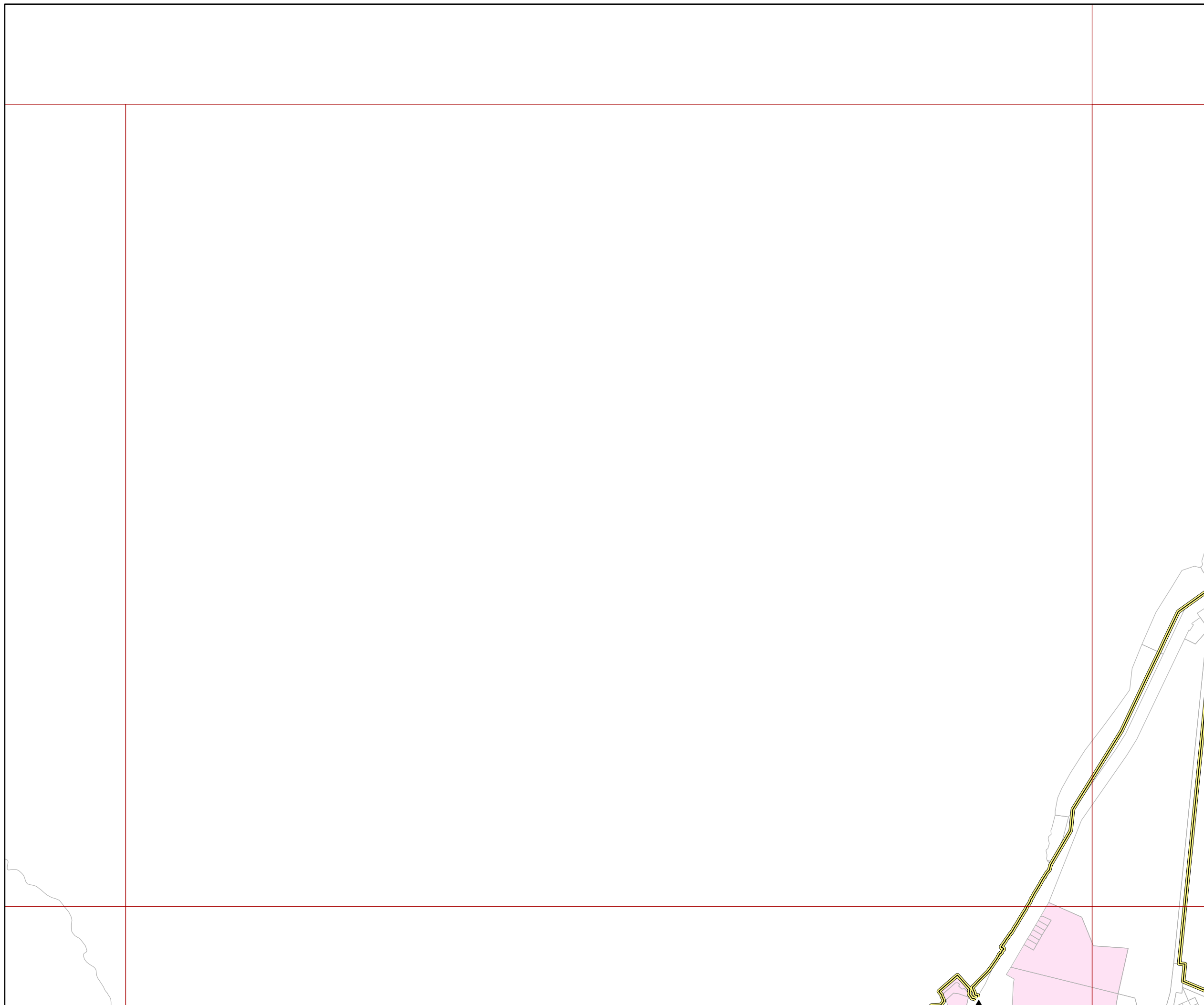
Disclaimer:

Some information shown on this drawing may be inaccurate. Users should take appropriate measures to verify any information obtained from this drawing. This drawing shall not be reproduced either in part or full without Redland City Council approval



Plan for trunk sewerage infrastructure

Map LGIP-03-20



**LOCAL GOVERNMENT
INFRASTRUCTURE PLAN**

Legend

Future trunk infrastructure

- Treatment plant
- ▲ Pump station
- Gravity main
- Rising main

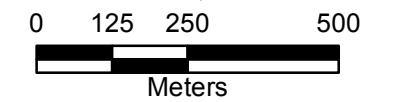
Existing trunk infrastructure

- ▲ Pump station
- Sewer treatment plant
- Gravity main
- - - - - Rising main

Service catchment

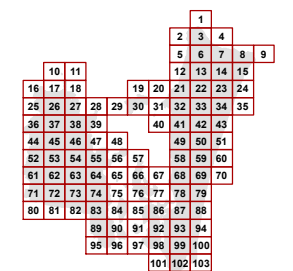
- Dunwich
- Priority infrastructure area
- Property boundary
- Map extent

Approximate Scale at A3
1:12,500



Disclaimer:

Some information shown on this drawing may be inaccurate. Users should take appropriate measures to verify any information obtained from this drawing. This drawing shall not be reproduced either in part or full without Redland City Council approval



Plan for trunk sewerage infrastructure

Map LGIP-03-21



Legend

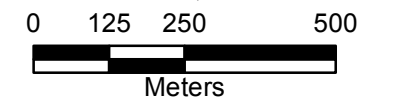
Future trunk infrastructure

- Treatment plant
- ▲ Pump station
- Gravity main
- Rising main

Existing trunk infrastructure

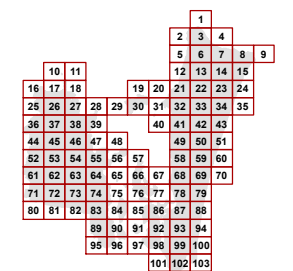
- ▲ Pump station
- Sewer treatment plant
- Gravity main
- - - - Rising main
- Priority infrastructure area
- Property boundary
- Map extent

**Approximate Scale at A3
1:12,500**



Disclaimer:

Some information shown on this drawing may be inaccurate. Users should take appropriate measures to verify any information obtained from this drawing. This drawing shall not be reproduced either in part or full without Redland City Council approval



Plan for trunk sewerage infrastructure

Map LGIP-03-22



Legend

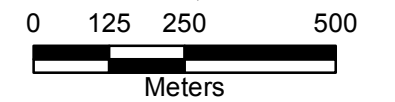
Future trunk infrastructure

- Treatment plant
- ▲ Pump station
- Gravity main
- Rising main

Existing trunk infrastructure

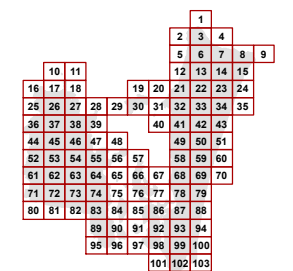
- ▲ Pump station
- Sewer treatment plant
- Gravity main
- - - - - Rising main
- Priority infrastructure area
- Property boundary
- Map extent

Approximate Scale at A3
1:12,500



Disclaimer:

Some information shown on this drawing may be inaccurate. Users should take appropriate measures to verify any information obtained from this drawing. This drawing shall not be reproduced either in part or full without Redland City Council approval



Plan for trunk sewerage infrastructure

Map LGIP-03-23



Legend

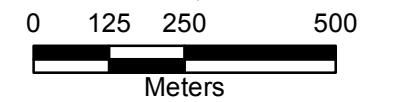
Future trunk infrastructure

- Treatment plant
- ▲ Pump station
- Gravity main
- Rising main

Existing trunk infrastructure

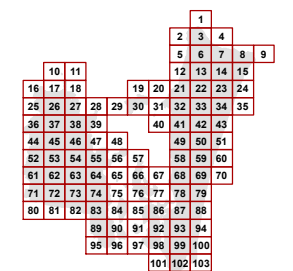
- ▲ Pump station
- Sewer treatment plant
- Gravity main
- - - - - Rising main
- Priority infrastructure area
- Property boundary
- Map extent

**Approximate Scale at A3
1:12,500**



Disclaimer:

Some information shown on this drawing may be inaccurate. Users should take appropriate measures to verify any information obtained from this drawing. This drawing shall not be reproduced either in part or full without Redland City Council approval



Plan for trunk sewerage infrastructure

Map LGIP-03-24



**LOCAL GOVERNMENT
INFRASTRUCTURE PLAN
Legend**

Future trunk infrastructure

- Treatment plant
- ▲ Pump station
- Gravity main
- Rising main

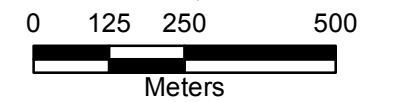
Existing trunk infrastructure

- ▲ Pump station
- Sewer treatment plant
- Gravity main
- - - - Rising main

Service catchment

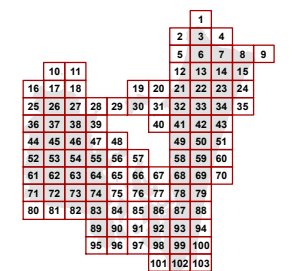
- Capalaba
- Thorneside
- Priority infrastructure area
- Property boundary
- Map extent

Approximate Scale at A3
1:12,500



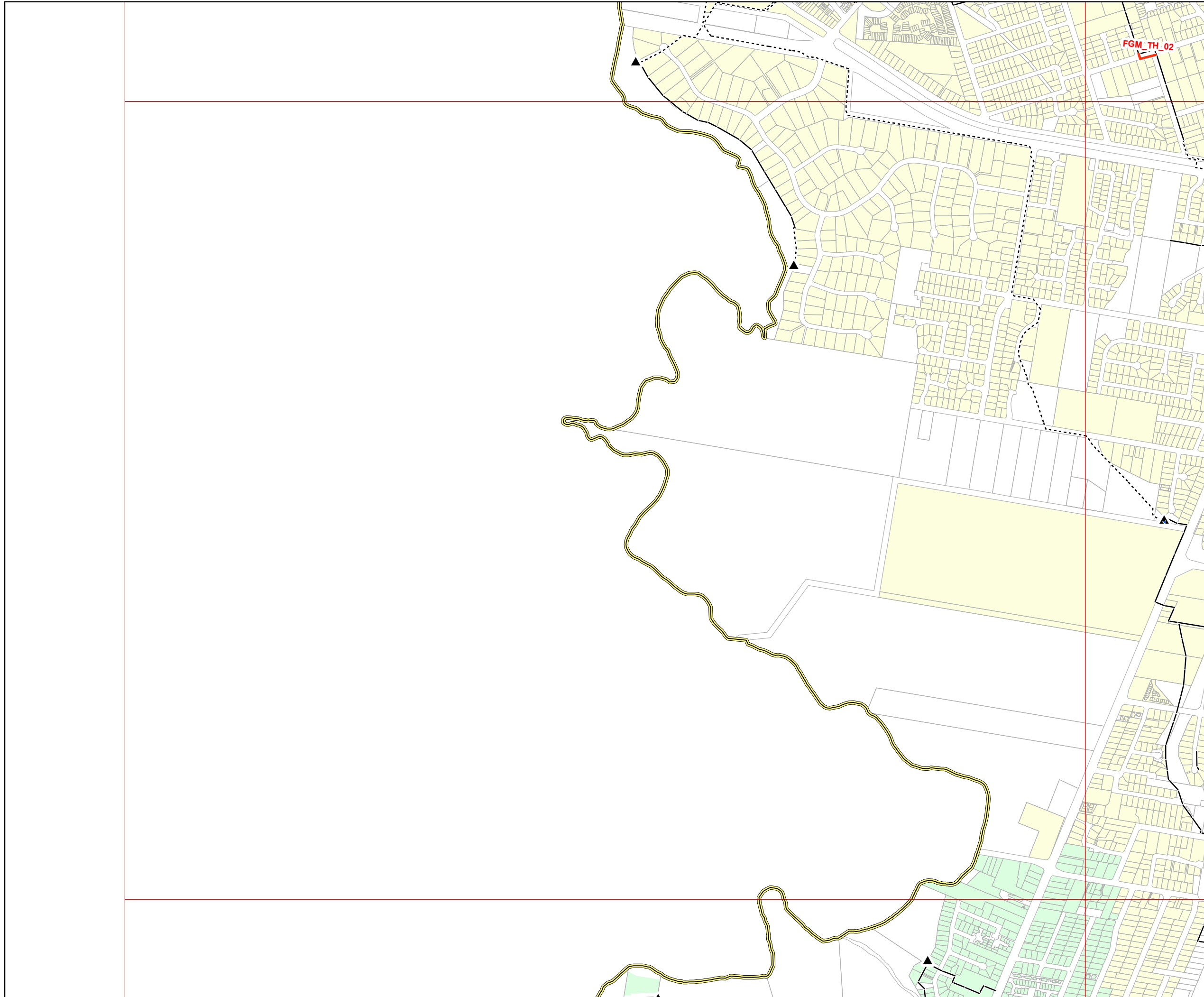
Disclaimer:

Some information shown on this drawing may be inaccurate. Users should take appropriate measures to verify any information obtained from this drawing. This drawing shall not be reproduced either in part or full without Redland City Council approval



Plan for trunk sewerage infrastructure

Map LGIP-03-25



**LOCAL GOVERNMENT
INFRASTRUCTURE PLAN
Legend**

Future trunk infrastructure

- Treatment plant
- ▲ Pump station
- Gravity main
- Rising main

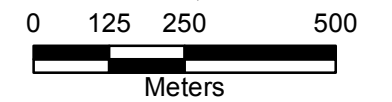
Existing trunk infrastructure

- ▲ Pump station
- Sewer treatment plant
- Gravity main
- Rising main

Service catchment

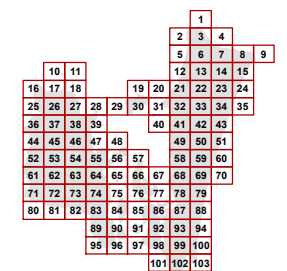
- Capalaba
- Thorneside
- ▭ Priority infrastructure area
- ▭ Property boundary
- ▭ Map extent

Approximate Scale at A3
1:12,500

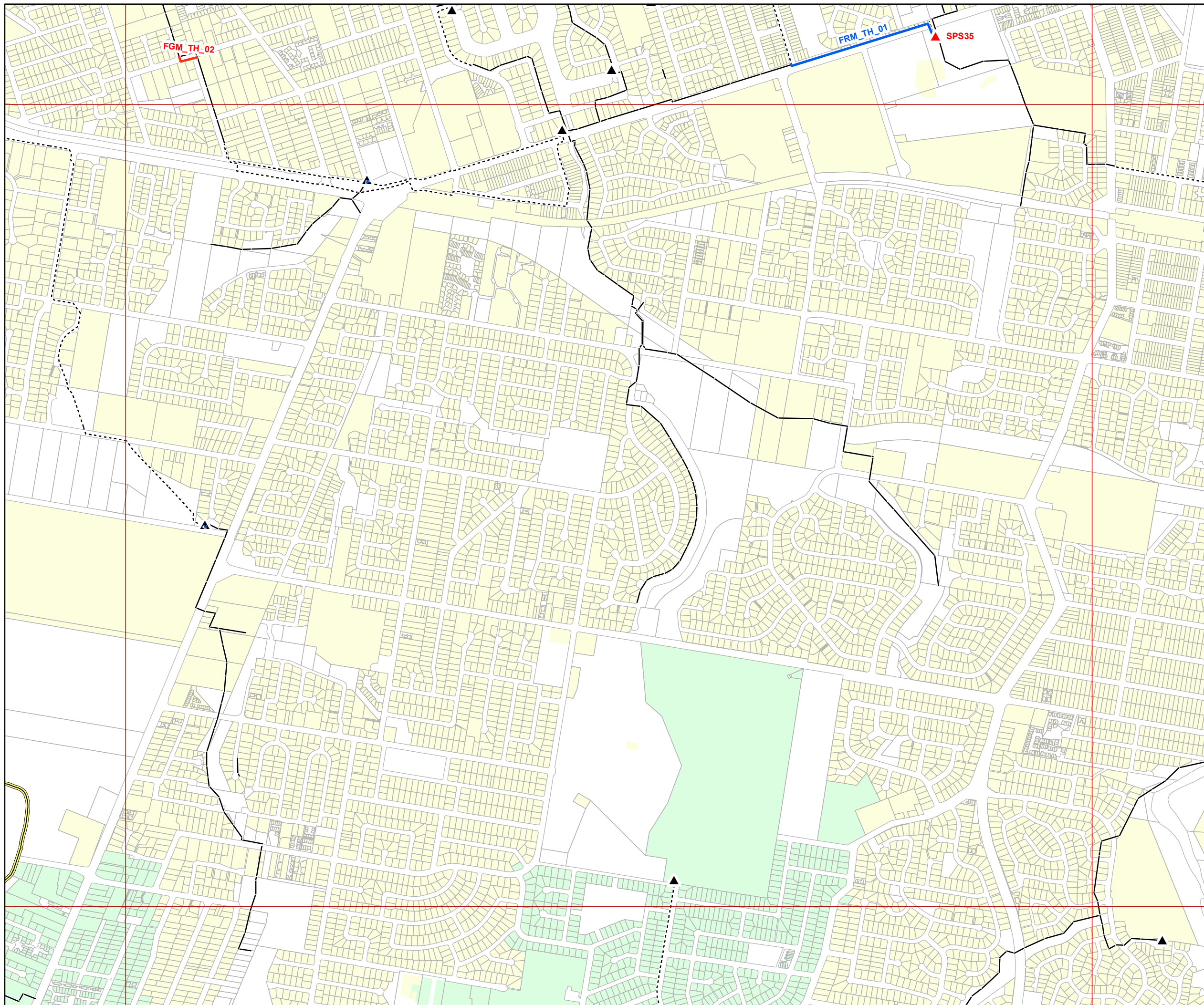


Disclaimer:

Some information shown on this drawing may be inaccurate. Users should take appropriate measures to verify any information obtained from this drawing. This drawing shall not be reproduced either in part or full without Redland City Council approval



Plan for trunk sewerage infrastructure



LOCAL GOVERNMENT INFRASTRUCTURE PLAN Legend

Future trunk infrastructure

- Treatment plant
- ▲ Pump station
- Gravity main
- Rising main

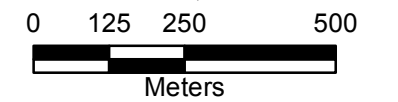
Existing trunk infrastructure

- ▲ Pump station
- Sewer treatment plant
- Gravity main
- - - - Rising main

Service catchment

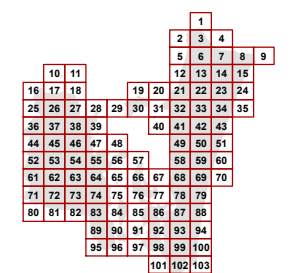
- Cleveland
- Thorneside
- Priority infrastructure area
- Property boundary
- Map extent

Approximate Scale at A3
1:12,500



Disclaimer:

Some information shown on this drawing may be inaccurate. Users should take appropriate measures to verify any information obtained from this drawing. This drawing shall not be reproduced either in part or full without Redland City Council approval



Plan for trunk sewerage
infrastructure

Map LGIP-03-27



**LOCAL GOVERNMENT
INFRASTRUCTURE PLAN**

Legend

Future trunk infrastructure

- Treatment plant
- ▲ Pump station
- Gravity main
- Rising main

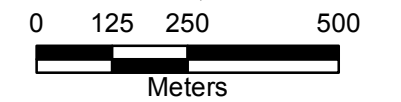
Existing trunk infrastructure

- ▲ Pump station
- Sewer treatment plant
- Gravity main
- - - - - Rising main

Service catchment

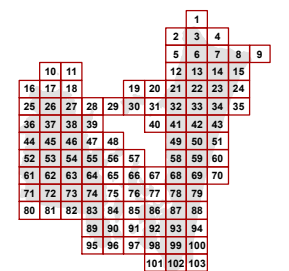
- Cleveland
- Priority infrastructure area
- Property boundary
- Map extent

Approximate Scale at A3
1:12,500




Disclaimer:

Some information shown on this drawing may be inaccurate. Users should take appropriate measures to verify any information obtained from this drawing. This drawing shall not be reproduced either in part or full without Redland City Council approval



Plan for trunk sewerage infrastructure

Map LGIP-03-28



Legend

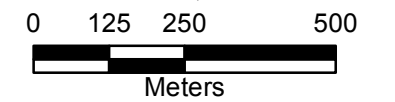
Future trunk infrastructure

- Treatment plant
- ▲ Pump station
- Gravity main
- Rising main

Existing trunk infrastructure

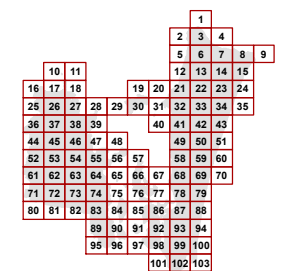
- ▲ Pump station
- Sewer treatment plant
- Gravity main
- - - - Rising main
- Priority infrastructure area
- Property boundary
- Map extent

**Approximate Scale at A3
1:12,500**



Disclaimer:

Some information shown on this drawing may be inaccurate. Users should take appropriate measures to verify any information obtained from this drawing. This drawing shall not be reproduced either in part or full without Redland City Council approval



Plan for trunk sewerage infrastructure

Map LGIP-03-29



Legend

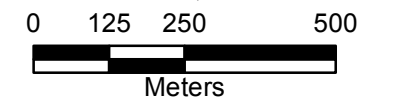
Future trunk infrastructure

- Treatment plant
- ▲ Pump station
- Gravity main
- Rising main

Existing trunk infrastructure

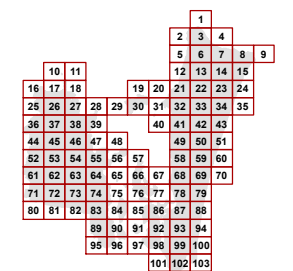
- ▲ Pump station
- Sewer treatment plant
- Gravity main
- - - - - Rising main
- Priority infrastructure area
- Property boundary
- Map extent

**Approximate Scale at A3
1:12,500**



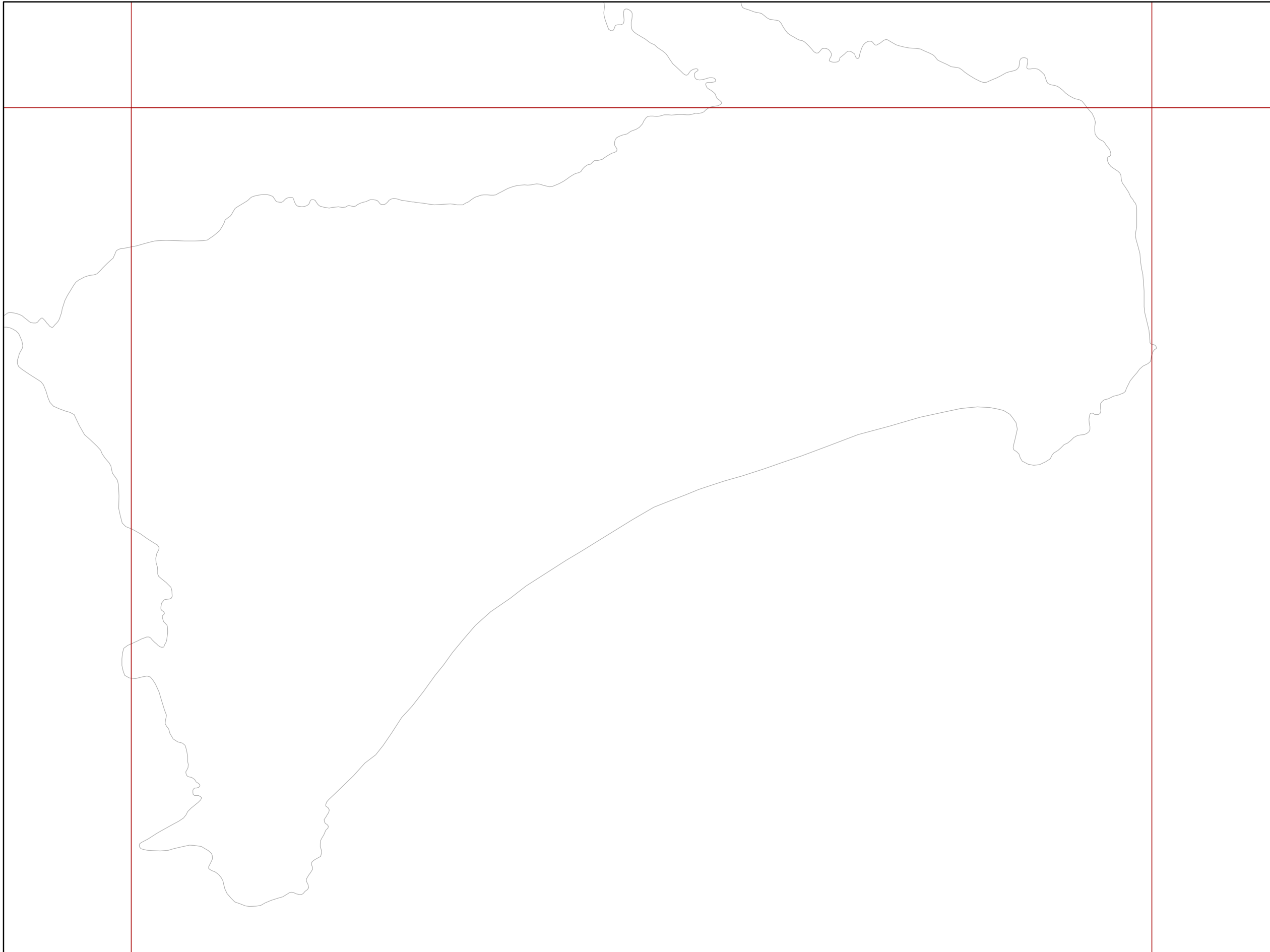
Disclaimer:

Some information shown on this drawing may be inaccurate. Users should take appropriate measures to verify any information obtained from this drawing. This drawing shall not be reproduced either in part or full without Redland City Council approval



Plan for trunk sewerage infrastructure

Map LGIP-03-30



**LOCAL GOVERNMENT
INFRASTRUCTURE PLAN**

Legend

Future trunk infrastructure

- Treatment plant
- ▲ Pump station
- Gravity main
- Rising main

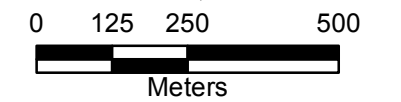
Existing trunk infrastructure

- ▲ Pump station
- Sewer treatment plant
- Gravity main
- - - - Rising main

Service catchment

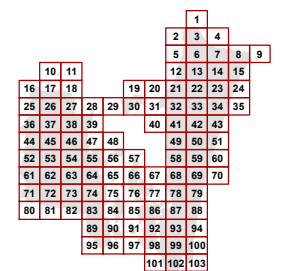
- Dunwich
- Priority infrastructure area
- Property boundary
- Map extent

Approximate Scale at A3
1:12,500



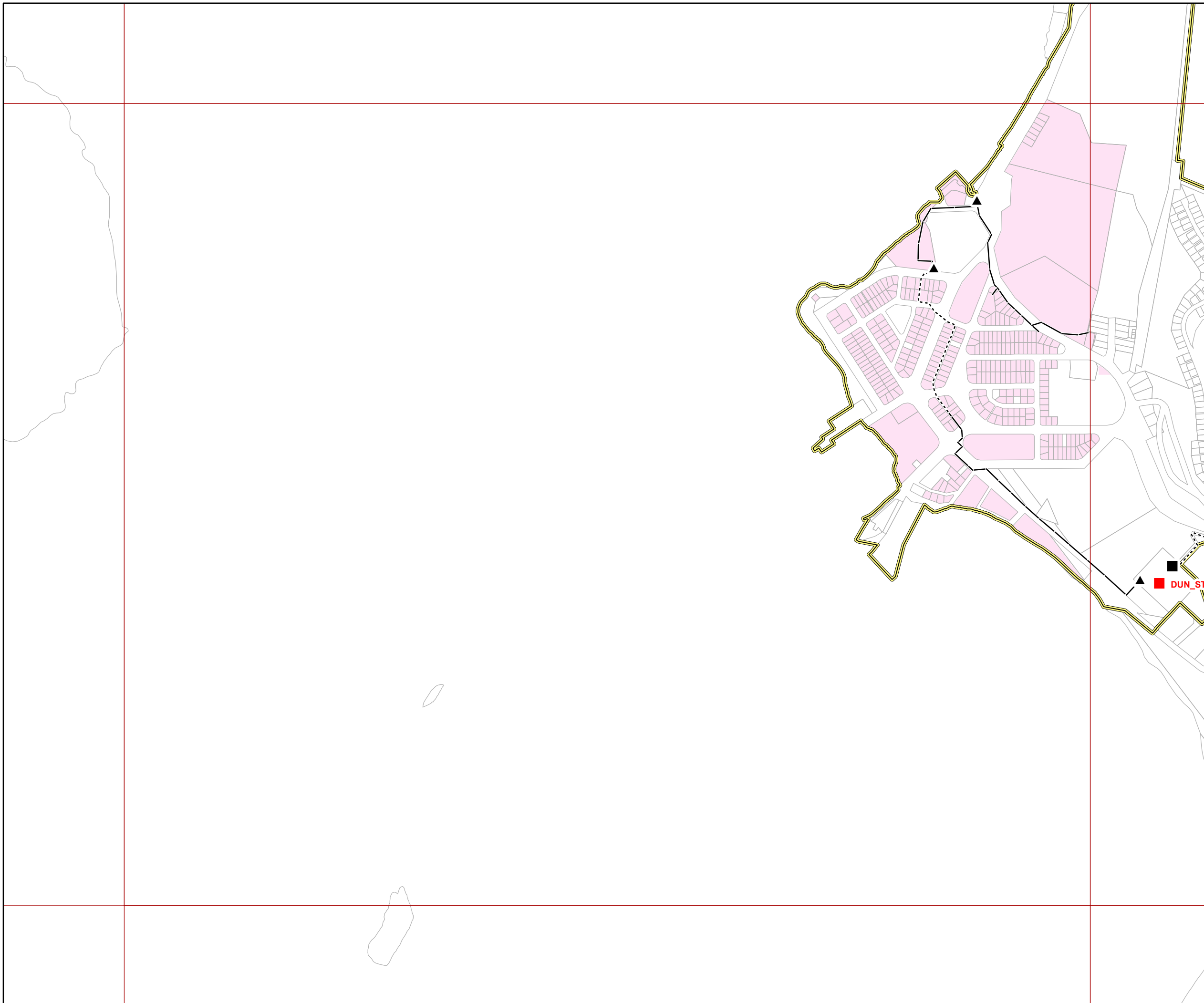
Disclaimer:

Some information shown on this drawing may be inaccurate. Users should take appropriate measures to verify any information obtained from this drawing. This drawing shall not be reproduced either in part or full without Redland City Council approval



Plan for trunk sewerage
infrastructure

Map LGIP-03-31



**LOCAL GOVERNMENT
INFRASTRUCTURE PLAN**

Legend

Future trunk infrastructure

- Treatment plant
- ▲ Pump station
- Gravity main
- Rising main

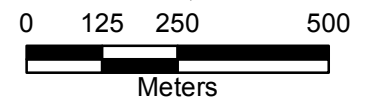
Existing trunk infrastructure

- ▲ Pump station
- Sewer treatment plant
- Gravity main
- - - - Rising main

Service catchment

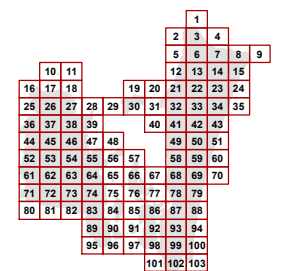
- Dunwich
- Priority infrastructure area
- Property boundary
- Map extent

Approximate Scale at A3
1:12,500



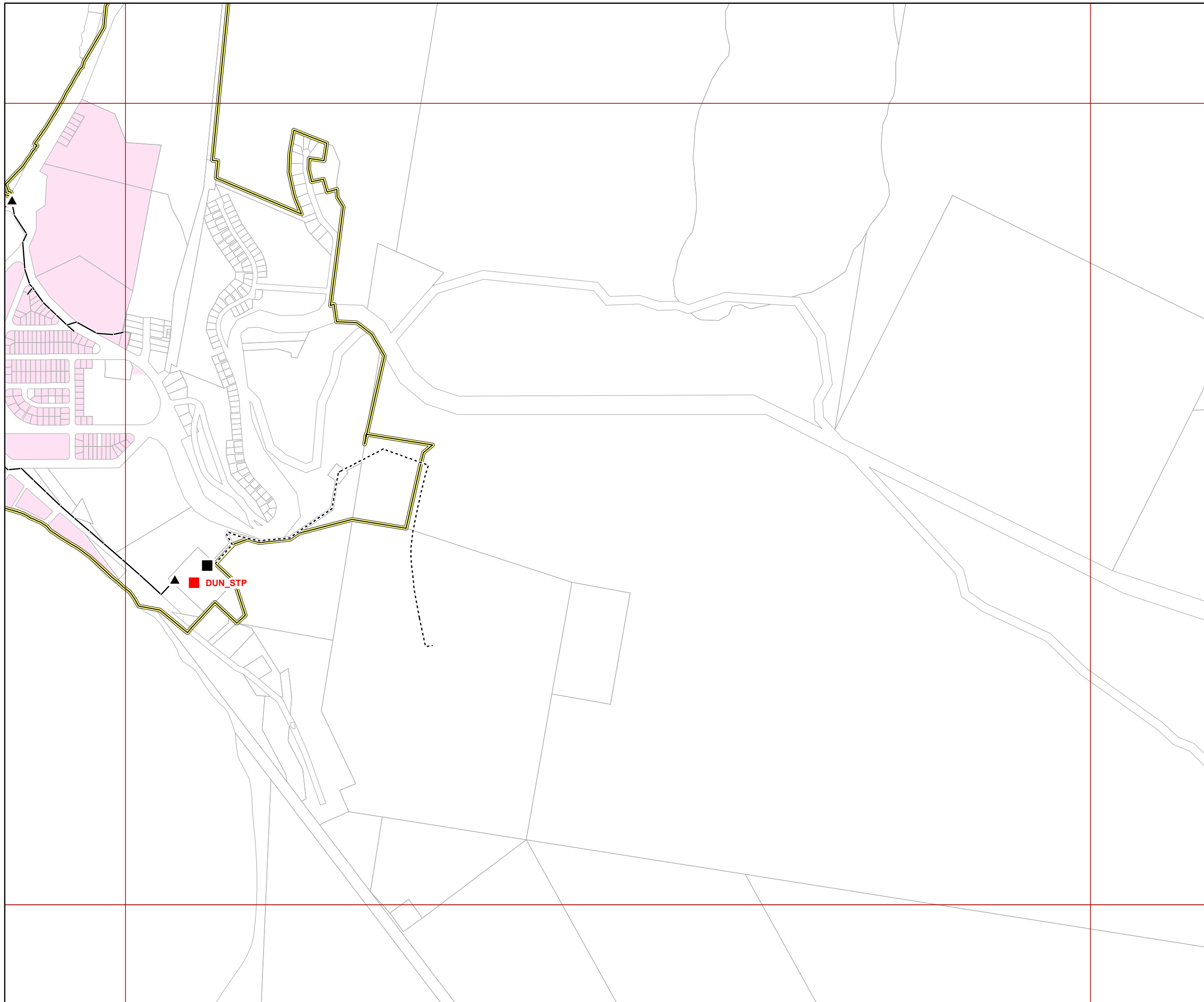
Disclaimer:

Some information shown on this drawing may be inaccurate. Users should take appropriate measures to verify any information obtained from this drawing. This drawing shall not be reproduced either in part or full without Redland City Council approval



Plan for trunk sewerage
infrastructure

Map LGIP-03-32



Legend

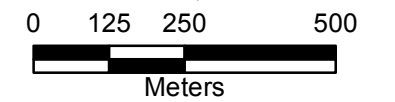
Future trunk infrastructure

- Treatment plant
- ▲ Pump station
- Gravity main
- Rising main

Existing trunk infrastructure

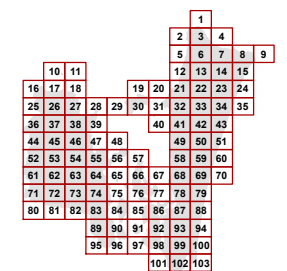
- ▲ Pump station
- Sewer treatment plant
- Gravity main
- - - - Rising main
- Priority infrastructure area
- Property boundary
- Map extent

Approximate Scale at A3
1:12,500



Disclaimer:

Some information shown on this drawing may be inaccurate. Users should take appropriate measures to verify any information obtained from this drawing. This drawing shall not be reproduced either in part or full without Redland City Council approval



Plan for trunk sewerage infrastructure

Map LGIP-03-33



Legend

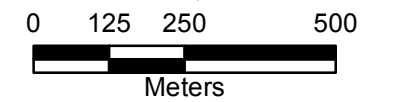
Future trunk infrastructure

- Treatment plant
- ▲ Pump station
- Gravity main
- Rising main

Existing trunk infrastructure

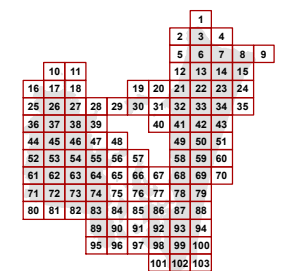
- ▲ Pump station
- Sewer treatment plant
- Gravity main
- - - - Rising main
- Priority infrastructure area
- Property boundary
- Map extent

Approximate Scale at A3
1:12,500




Disclaimer:

Some information shown on this drawing may be inaccurate. Users should take appropriate measures to verify any information obtained from this drawing. This drawing shall not be reproduced either in part or full without Redland City Council approval



Plan for trunk sewerage infrastructure

Map LGIP-03-34



Legend

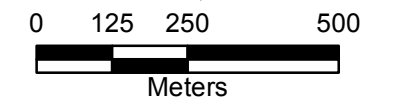
Future trunk infrastructure

- Treatment plant
- ▲ Pump station
- Gravity main
- Rising main

Existing trunk infrastructure

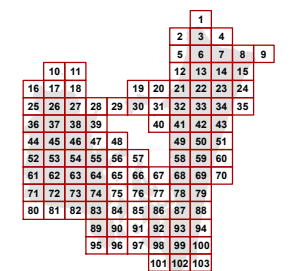
- ▲ Pump station
- Sewer treatment plant
- Gravity main
- - - - - Rising main
- Priority infrastructure area
- Property boundary
- Map extent

**Approximate Scale at A3
1:12,500**



Disclaimer:

Some information shown on this drawing may be inaccurate. Users should take appropriate measures to verify any information obtained from this drawing. This drawing shall not be reproduced either in part or full without Redland City Council approval



Plan for trunk sewerage infrastructure

Map LGIP-03-35



**LOCAL GOVERNMENT
INFRASTRUCTURE PLAN
Legend**

Future trunk infrastructure

- Treatment plant
- ▲ Pump station
- Gravity main
- Rising main

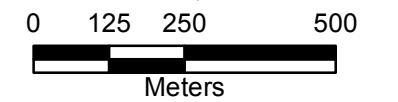
Existing trunk infrastructure

- ▲ Pump station
- Sewer treatment plant
- Gravity main
- - - - Rising main

Service catchment

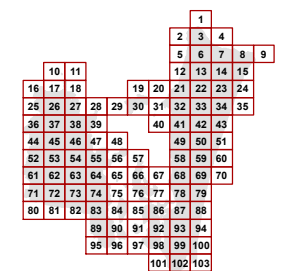
- Capalaba
- Thorneside
- Priority infrastructure area
- Property boundary
- Map extent

Approximate Scale at A3
1:12,500

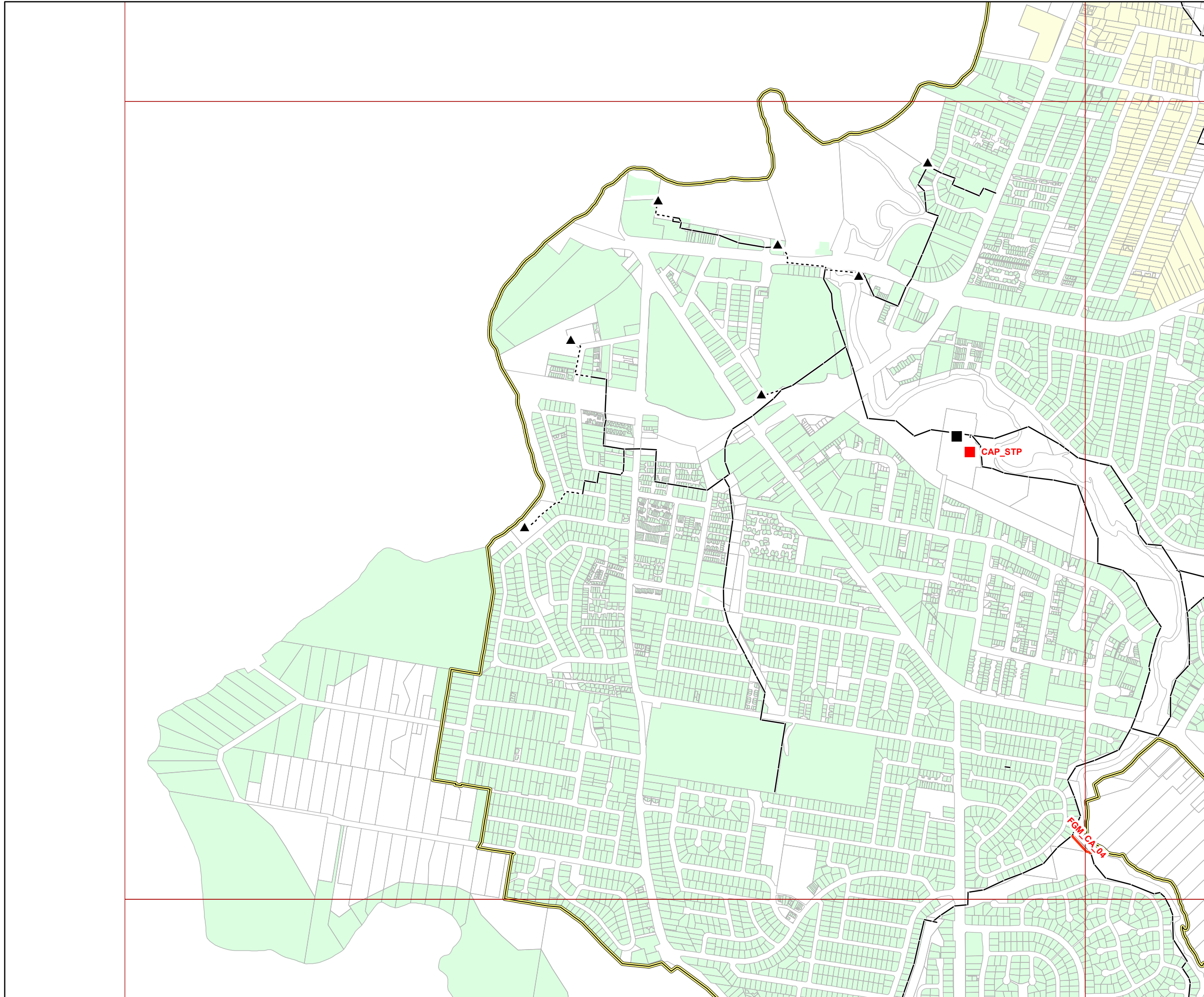


Disclaimer:

Some information shown on this drawing may be inaccurate. Users should take appropriate measures to verify any information obtained from this drawing. This drawing shall not be reproduced either in part or full without Redland City Council approval

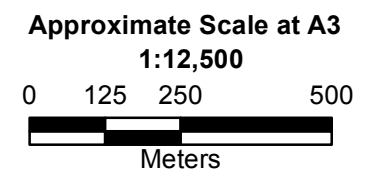


Plan for trunk sewerage infrastructure

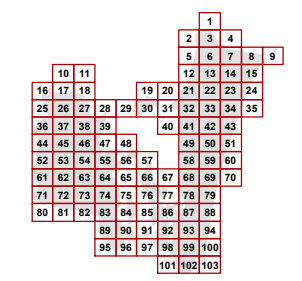


**LOCAL GOVERNMENT
LEGEND
INFRASTRUCTURE PLAN**
Future trunk infrastructure

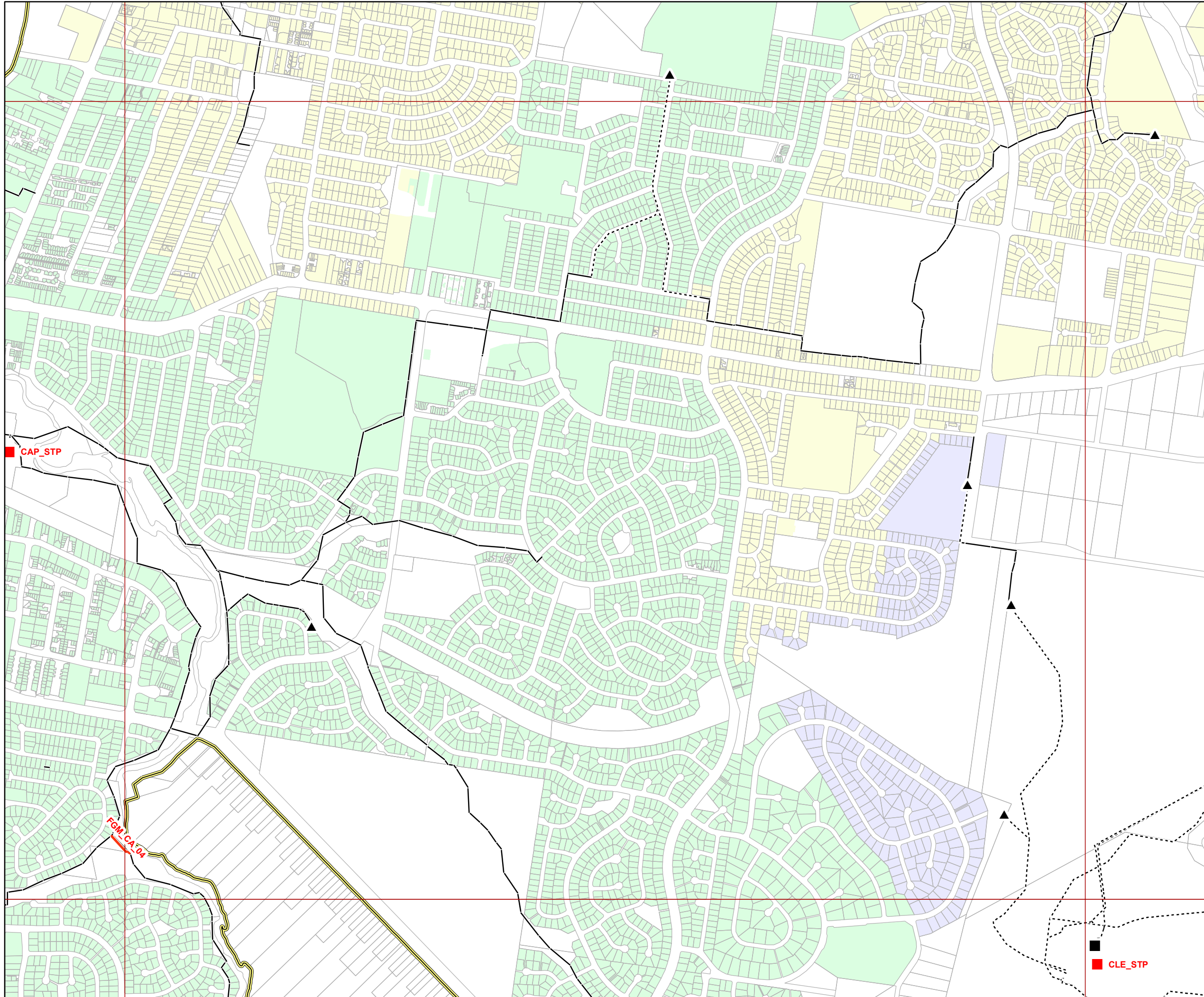
- Treatment plant
- ▲ Pump station
- Gravity main
- Rising main
- Existing trunk infrastructure**
- ▲ Pump station
- Sewer treatment plant
- Gravity main
- - - - Rising main
- Service catchment**
- Capalaba
- Cleveland
- Thorneside
- Priority infrastructure area
- Property boundary
- Map extent



Disclaimer:
Some information shown on this drawing may be inaccurate. Users should take appropriate measures to verify any information obtained from this drawing. This drawing shall not be reproduced either in part or full without Redland City Council approval

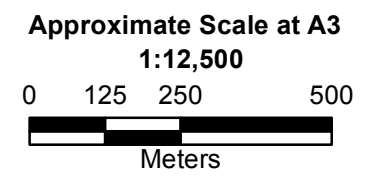


Plan for trunk sewerage infrastructure

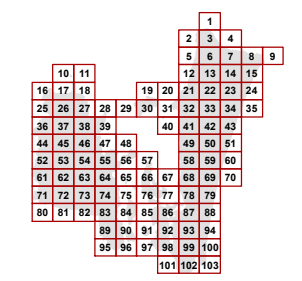


LOCAL GOVERNMENT INFRASTRUCTURE PLAN Legend

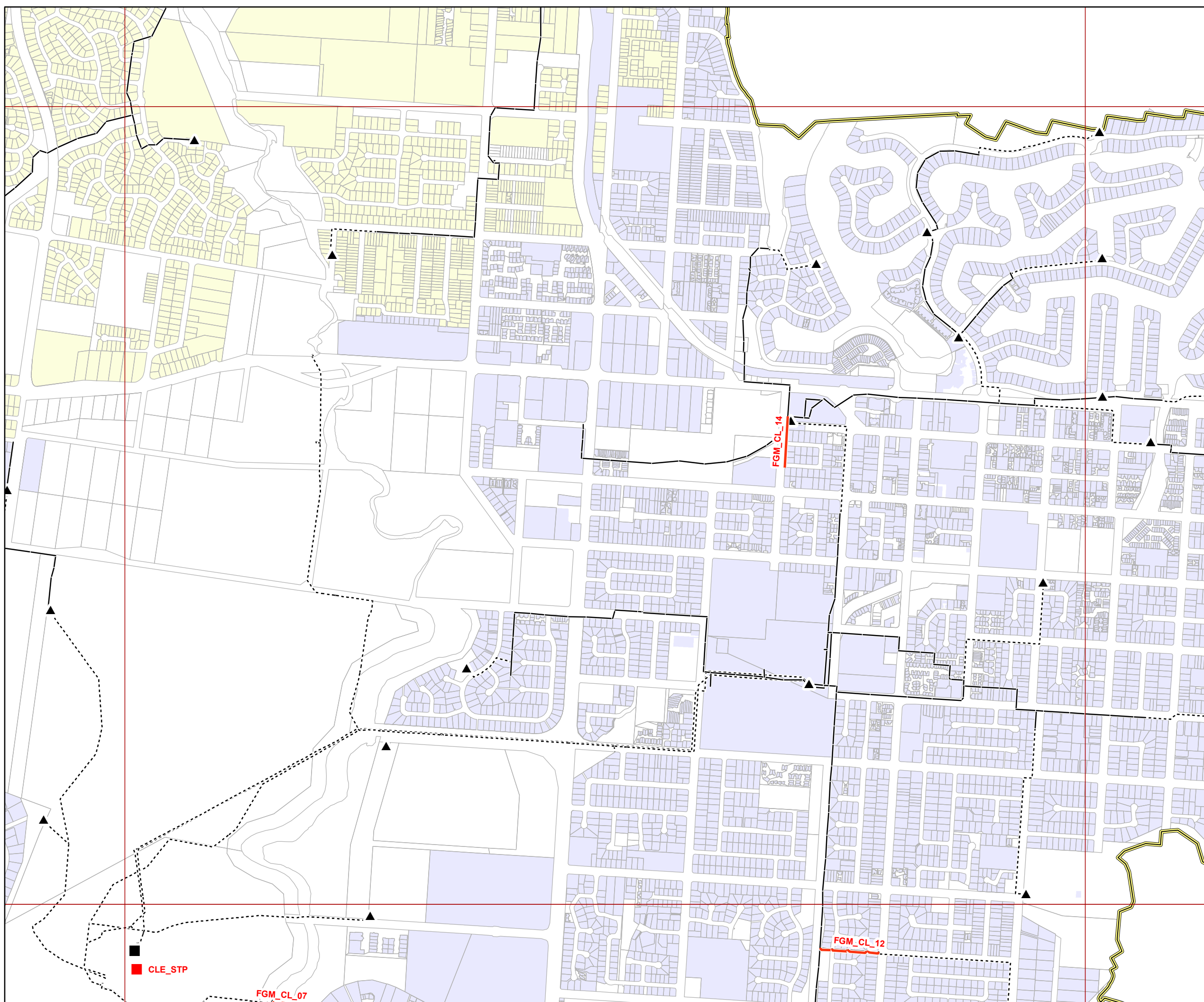
- Future trunk infrastructure**
- Treatment plant
 - ▲ Pump station
 - Gravity main
 - Rising main
- Existing trunk infrastructure**
- ▲ Pump station
 - Sewer treatment plant
 - Gravity main
 - - - - Rising main
- Service catchment**
- Cleveland
 - Thorneside
- ▭ Priority infrastructure area
- ▭ Property boundary
- ▭ Map extent



Disclaimer:
 Some information shown on this drawing may be inaccurate. Users should take appropriate measures to verify any information obtained from this drawing. This drawing shall not be reproduced either in part or full without Redland City Council approval



Plan for trunk sewerage infrastructure



**LOCAL GOVERNMENT
INFRASTRUCTURE PLAN**

Legend

Future trunk infrastructure

- Treatment plant
- ▲ Pump station
- Gravity main
- Rising main

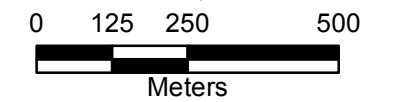
Existing trunk infrastructure

- ▲ Pump station
- Sewer treatment plant
- Gravity main
- - - - Rising main

Service catchment

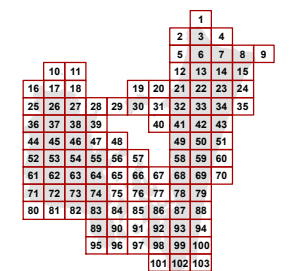
- Cleveland
- Priority infrastructure area
- Property boundary
- Map extent

Approximate Scale at A3
1:12,500



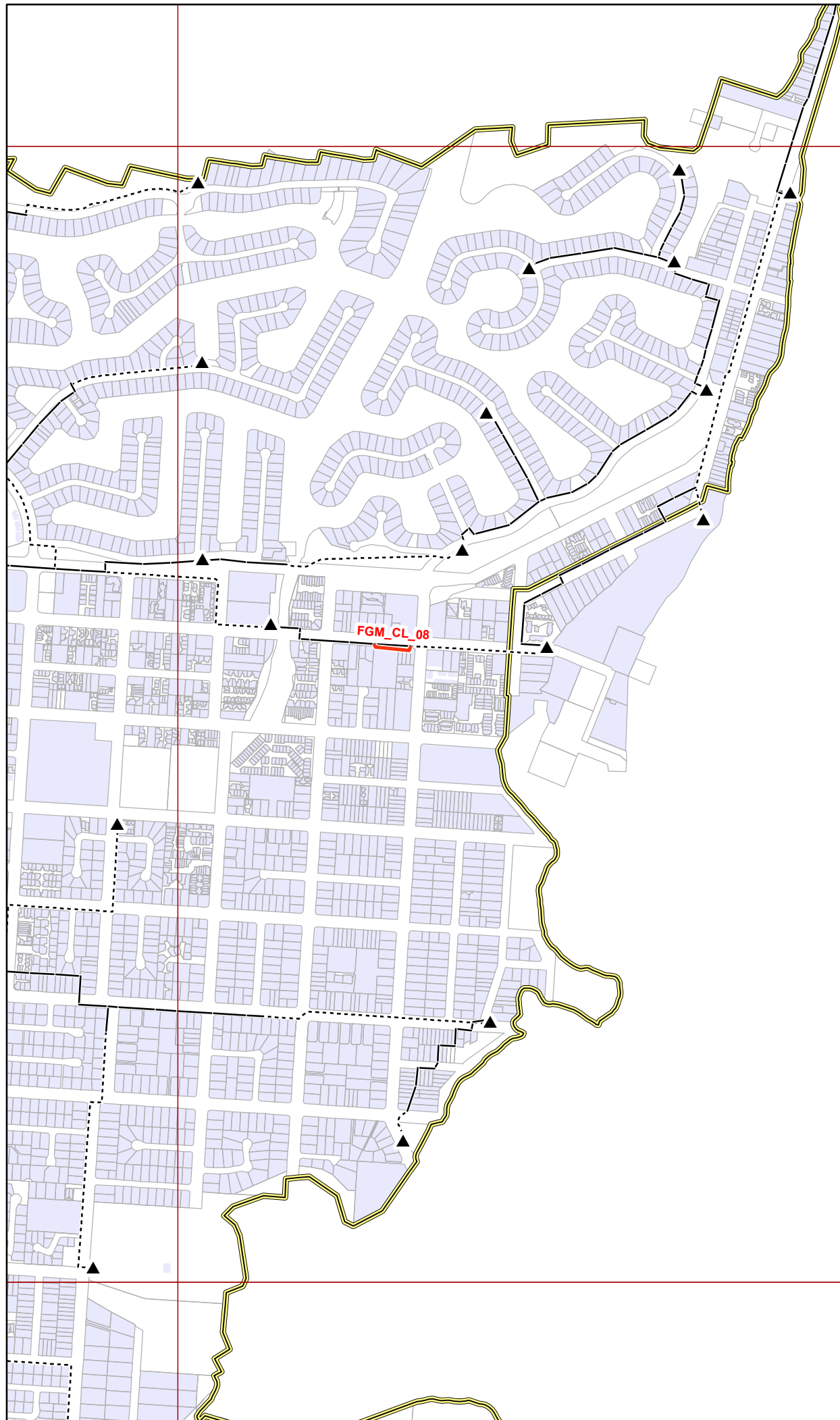
Disclaimer:

Some information shown on this drawing may be inaccurate. Users should take appropriate measures to verify any information obtained from this drawing. This drawing shall not be reproduced either in part or full without Redland City Council approval



Plan for trunk sewerage
infrastructure

Map LGIP-03-39



Legend

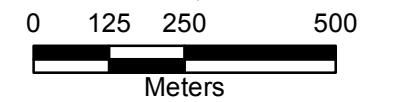
Future trunk infrastructure

- Treatment plant
- ▲ Pump station
- Gravity main
- Rising main

Existing trunk infrastructure

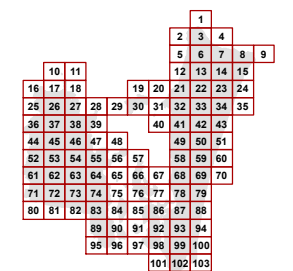
- ▲ Pump station
- Sewer treatment plant
- Gravity main
- - - - - Rising main
- Priority infrastructure area
- Property boundary
- Map extent

**Approximate Scale at A3
1:12,500**



Disclaimer:

Some information shown on this drawing may be inaccurate. Users should take appropriate measures to verify any information obtained from this drawing. This drawing shall not be reproduced either in part or full without Redland City Council approval



Plan for trunk sewerage infrastructure

Map LGIP-03-40



Legend

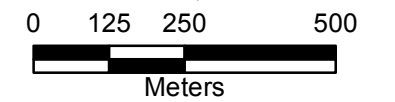
Future trunk infrastructure

- Treatment plant
- ▲ Pump station
- Gravity main
- Rising main

Existing trunk infrastructure

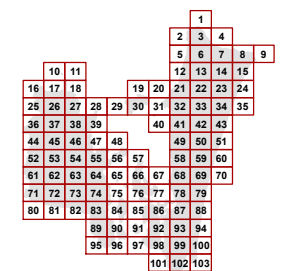
- ▲ Pump station
- Sewer treatment plant
- Gravity main
- - - - - Rising main
- Priority infrastructure area
- Property boundary
- Map extent

**Approximate Scale at A3
1:12,500**



Disclaimer:

Some information shown on this drawing may be inaccurate. Users should take appropriate measures to verify any information obtained from this drawing. This drawing shall not be reproduced either in part or full without Redland City Council approval



Plan for trunk sewerage infrastructure

Map LGIP-03-41



Legend

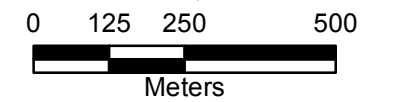
Future trunk infrastructure

- Treatment plant
- ▲ Pump station
- Gravity main
- Rising main

Existing trunk infrastructure

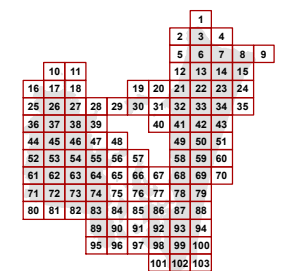
- ▲ Pump station
- Sewer treatment plant
- Gravity main
- - - - Rising main
- Priority infrastructure area
- Property boundary
- Map extent

Approximate Scale at A3
1:12,500



Disclaimer:

Some information shown on this drawing may be inaccurate. Users should take appropriate measures to verify any information obtained from this drawing. This drawing shall not be reproduced either in part or full without Redland City Council approval



Plan for trunk sewerage infrastructure

Map LGIP-03-42



Legend

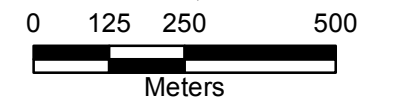
Future trunk infrastructure

- Treatment plant
- ▲ Pump station
- Gravity main
- Rising main

Existing trunk infrastructure

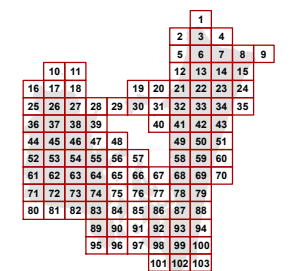
- ▲ Pump station
- Sewer treatment plant
- Gravity main
- - - - Rising main
- Priority infrastructure area
- Property boundary
- Map extent

Approximate Scale at A3
1:12,500



Disclaimer:

Some information shown on this drawing may be inaccurate. Users should take appropriate measures to verify any information obtained from this drawing. This drawing shall not be reproduced either in part or full without Redland City Council approval



Plan for trunk sewerage infrastructure

Map LGIP-03-43



**LOCAL GOVERNMENT
INFRASTRUCTURE PLAN**

Legend

Future trunk infrastructure

- Treatment plant
- ▲ Pump station
- Gravity main
- Rising main

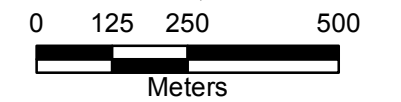
Existing trunk infrastructure

- ▲ Pump station
- Sewer treatment plant
- Gravity main
- Rising main

Service catchment

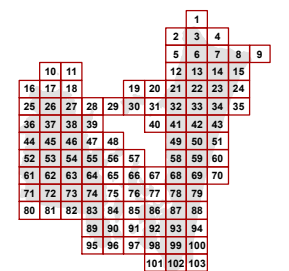
- Capalaba
- ▭ Priority infrastructure area
- ▭ Property boundary
- ▭ Map extent

Approximate Scale at A3
1:12,500



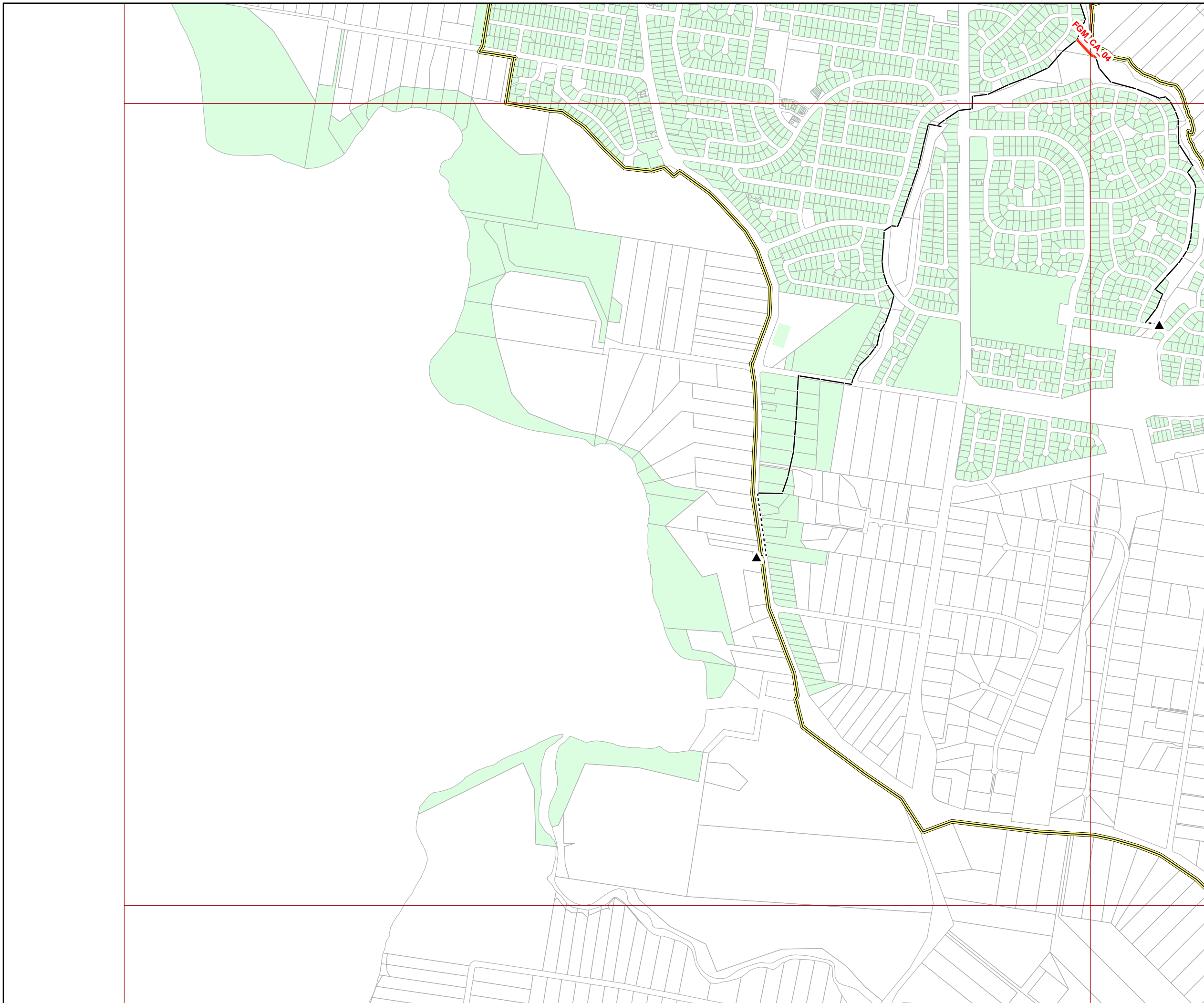
Disclaimer:

Some information shown on this drawing may be inaccurate. Users should take appropriate measures to verify any information obtained from this drawing. This drawing shall not be reproduced either in part or full without Redland City Council approval



Plan for trunk sewerage
infrastructure

Map LGIP-03-44



**LOCAL GOVERNMENT
INFRASTRUCTURE PLAN
Legend**

Future trunk infrastructure

- Treatment plant
- ▲ Pump station
- Gravity main
- Rising main

Existing trunk infrastructure

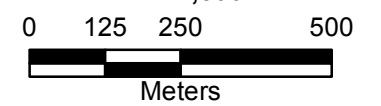
- ▲ Pump station
- Sewer treatment plant
- Gravity main
- - - - Rising main

Service catchment

- Capalaba
- Cleveland

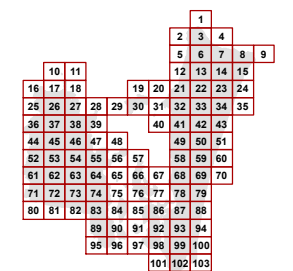
- ▭ Priority infrastructure area
- ▭ Property boundary
- ▭ Map extent

Approximate Scale at A3
1:12,500

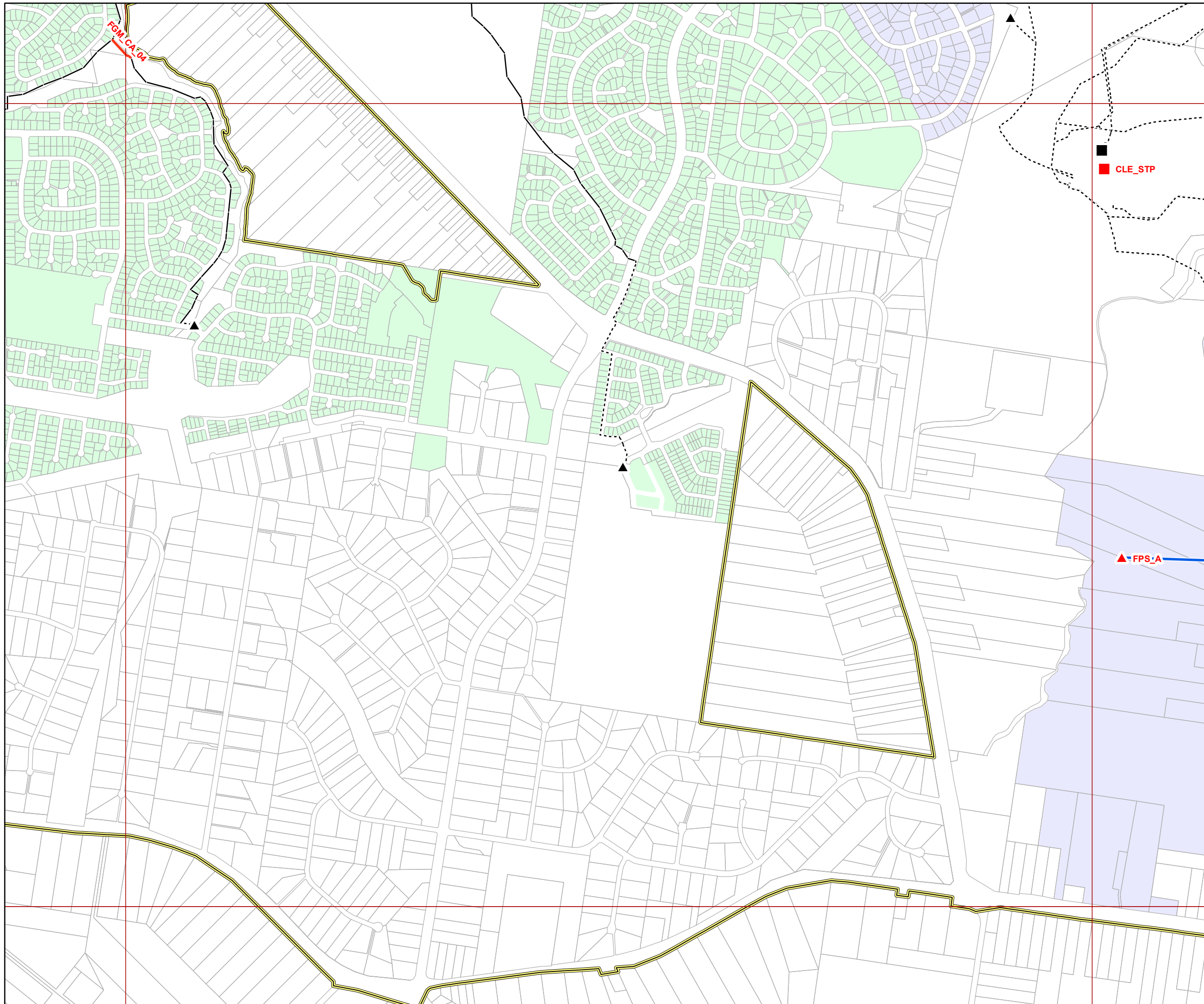


Disclaimer:

Some information shown on this drawing may be inaccurate. Users should take appropriate measures to verify any information obtained from this drawing. This drawing shall not be reproduced either in part or full without Redland City Council approval



Plan for trunk sewerage infrastructure



**LOCAL GOVERNMENT
INFRASTRUCTURE PLAN**

Legend

Future trunk infrastructure

- Treatment plant
- ▲ Pump station
- Gravity main
- Rising main

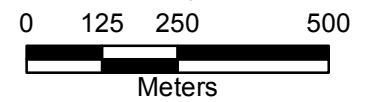
Existing trunk infrastructure

- ▲ Pump station
- Sewer treatment plant
- Gravity main
- Rising main

Service catchment

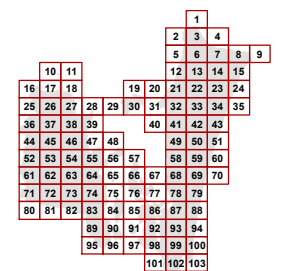
- Cleveland
- ▭ Priority infrastructure area
- ▭ Property boundary
- ▭ Map extent

Approximate Scale at A3
1:12,500

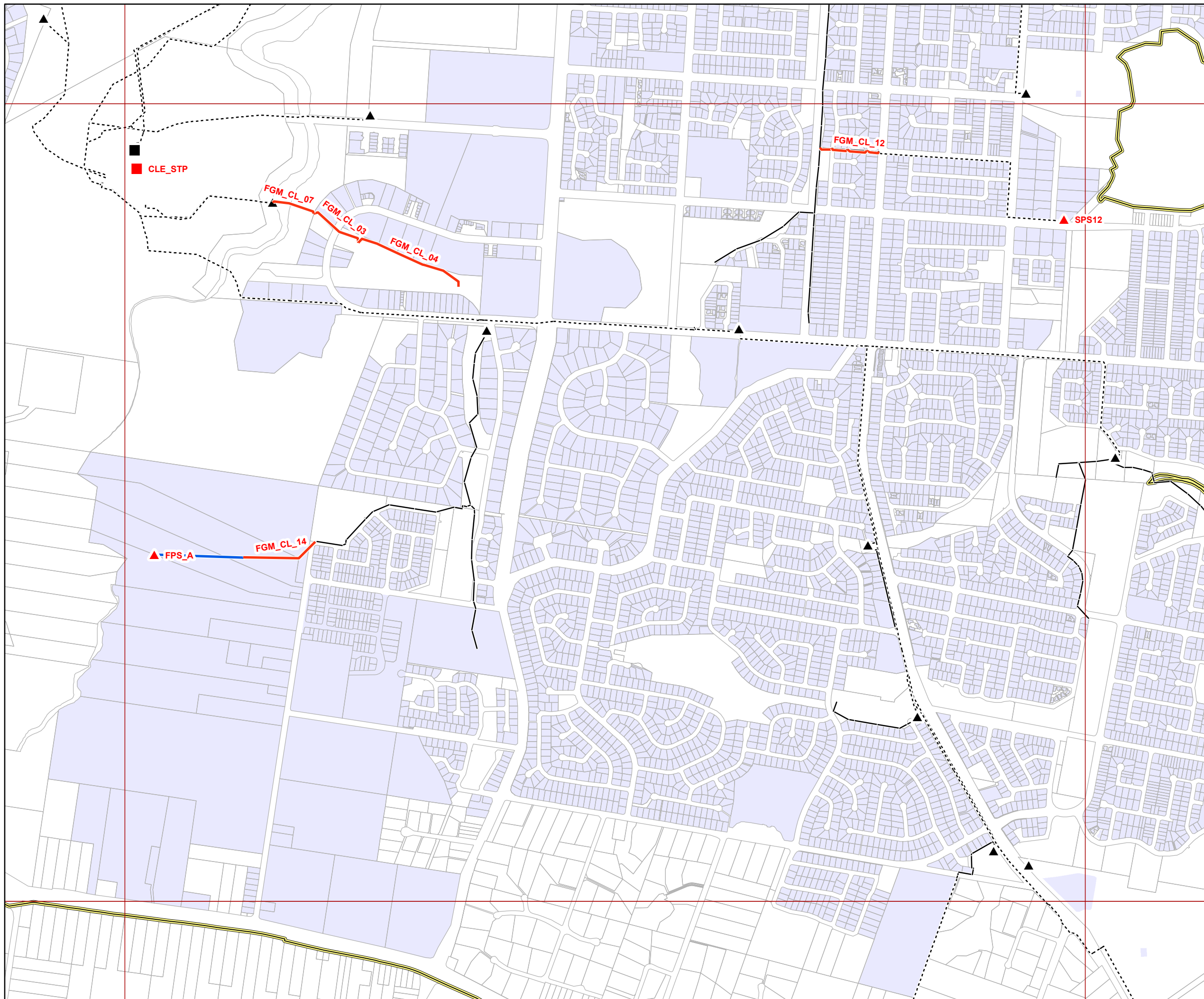


Disclaimer:

Some information shown on this drawing may be inaccurate. Users should take appropriate measures to verify any information obtained from this drawing. This drawing shall not be reproduced either in part or full without Redland City Council approval



Plan for trunk sewerage infrastructure



**LOCAL GOVERNMENT
INFRASTRUCTURE PLAN
Legend**

Future trunk infrastructure

- Treatment plant
- ▲ Pump station
- Gravity main
- Rising main

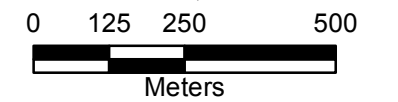
Existing trunk infrastructure

- ▲ Pump station
- Sewer treatment plant
- Gravity main
- - - - Rising main

Service catchment

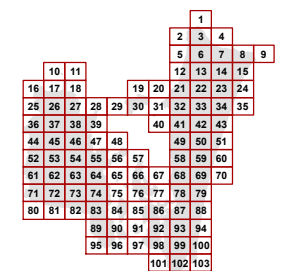
- Cleveland
- Victoria Point
- Priority infrastructure area
- Property boundary
- Map extent

Approximate Scale at A3
1:12,500



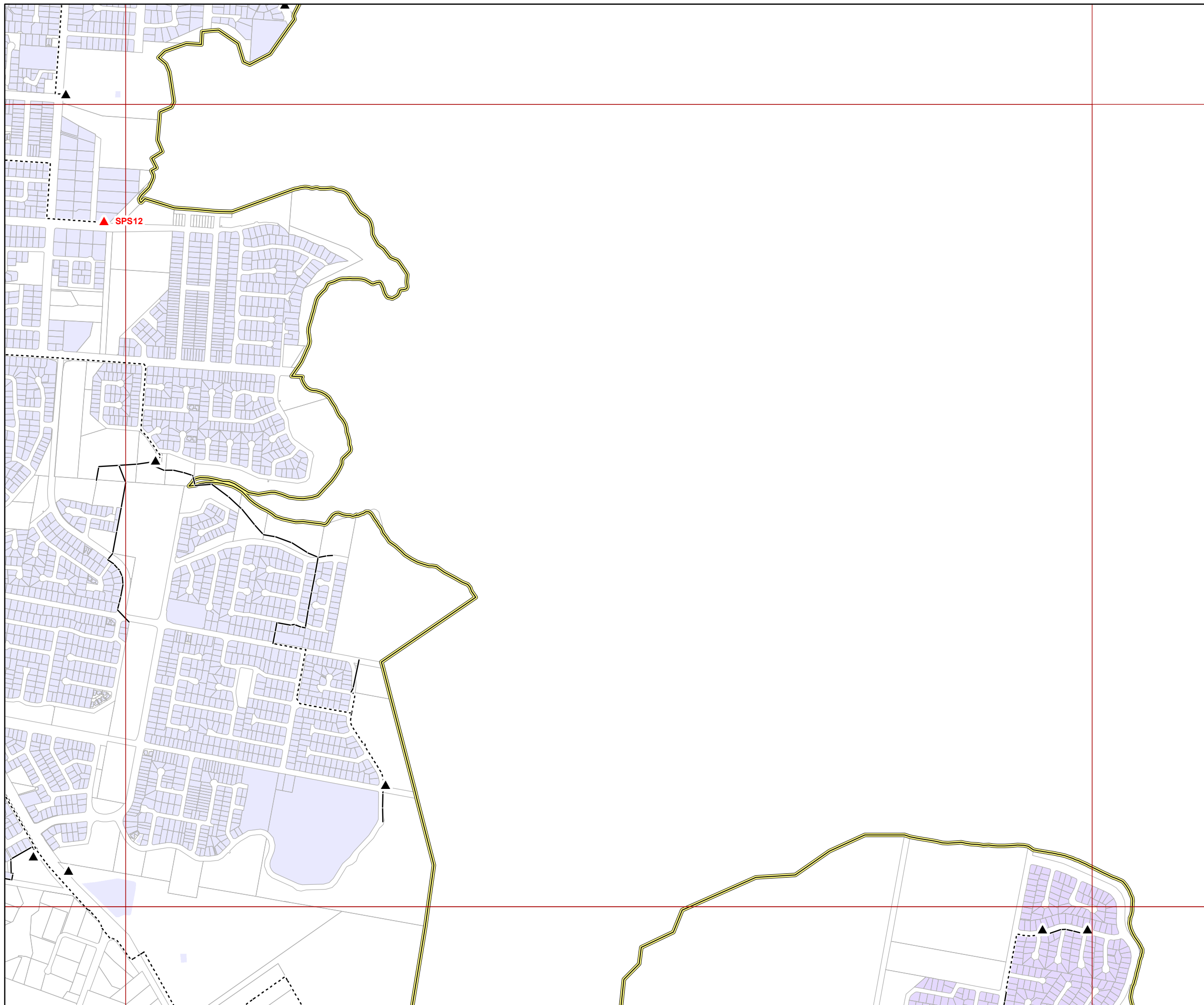
Disclaimer:

Some information shown on this drawing may be inaccurate. Users should take appropriate measures to verify any information obtained from this drawing. This drawing shall not be reproduced either in part or full without Redland City Council approval



Plan for trunk sewerage infrastructure

Map LGIP-03-47



**LOCAL GOVERNMENT
INFRASTRUCTURE PLAN**

Legend

Future trunk infrastructure

- Treatment plant
- ▲ Pump station
- Gravity main
- Rising main

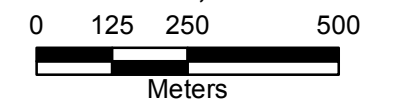
Existing trunk infrastructure

- ▲ Pump station
- Sewer treatment plant
- Gravity main
- - - - - Rising main

Service catchment

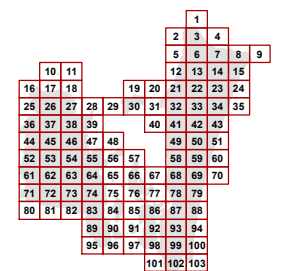
- Victoria Point
- Priority infrastructure area
- Property boundary
- Map extent

Approximate Scale at A3
1:12,500



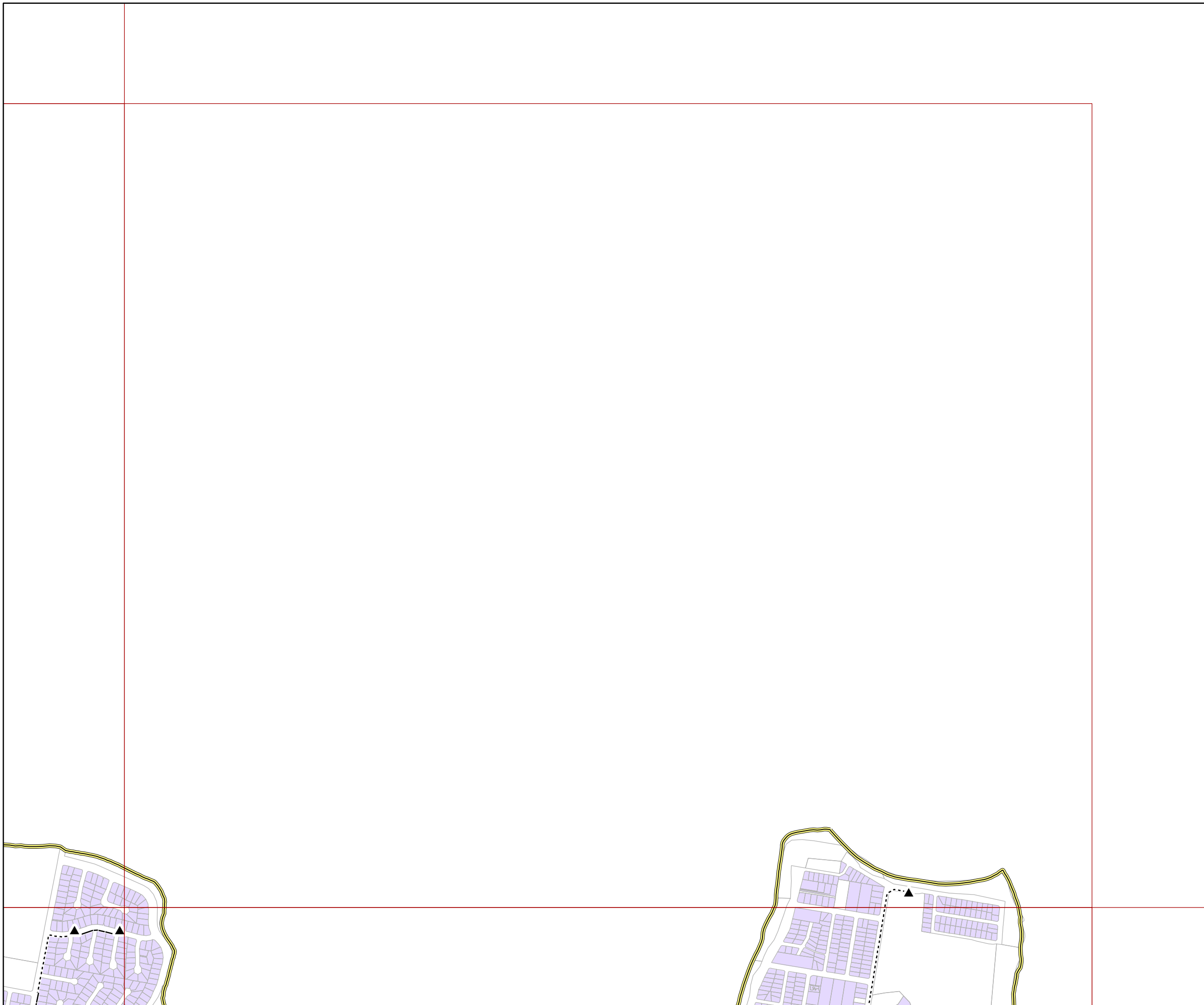
Disclaimer:

Some information shown on this drawing may be inaccurate. Users should take appropriate measures to verify any information obtained from this drawing. This drawing shall not be reproduced either in part or full without Redland City Council approval



Plan for trunk sewerage infrastructure

Map LGIP-03-48



Legend

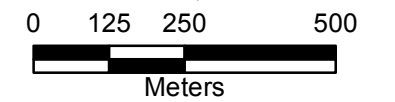
Future trunk infrastructure

- Treatment plant
- ▲ Pump station
- Gravity main
- Rising main

Existing trunk infrastructure

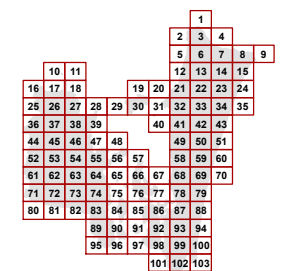
- ▲ Pump station
- Sewer treatment plant
- Gravity main
- - - - Rising main
- Priority infrastructure area
- Property boundary
- Map extent

Approximate Scale at A3
1:12,500



Disclaimer:

Some information shown on this drawing may be inaccurate. Users should take appropriate measures to verify any information obtained from this drawing. This drawing shall not be reproduced either in part or full without Redland City Council approval



Plan for trunk sewerage infrastructure

Map LGIP-03-49



Legend

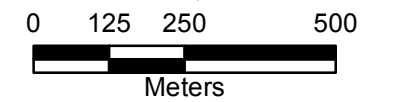
Future trunk infrastructure

- Treatment plant
- ▲ Pump station
- Gravity main
- Rising main

Existing trunk infrastructure

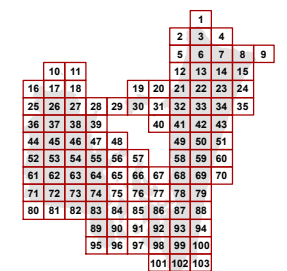
- ▲ Pump station
- Sewer treatment plant
- Gravity main
- - - - Rising main
- Priority infrastructure area
- Property boundary
- Map extent

**Approximate Scale at A3
1:12,500**




Disclaimer:

Some information shown on this drawing may be inaccurate. Users should take appropriate measures to verify any information obtained from this drawing. This drawing shall not be reproduced either in part or full without Redland City Council approval



Plan for trunk sewerage infrastructure

Map LGIP-03-50



Legend

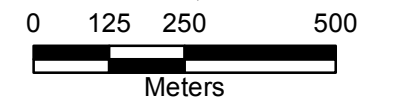
Future trunk infrastructure

- Treatment plant
- ▲ Pump station
- Gravity main
- Rising main

Existing trunk infrastructure

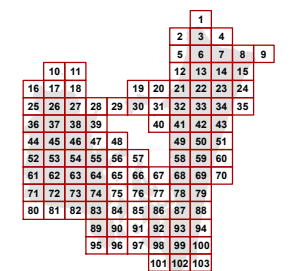
- ▲ Pump station
- Sewer treatment plant
- Gravity main
- - - - - Rising main
- Priority infrastructure area
- Property boundary
- Map extent

Approximate Scale at A3
1:12,500




Disclaimer:

Some information shown on this drawing may be inaccurate. Users should take appropriate measures to verify any information obtained from this drawing. This drawing shall not be reproduced either in part or full without Redland City Council approval



Plan for trunk sewerage
infrastructure

Map LGIP-03-51



**LOCAL GOVERNMENT
INFRASTRUCTURE PLAN**

Legend

Future trunk infrastructure

- Treatment plant
- ▲ Pump station
- Gravity main
- Rising main

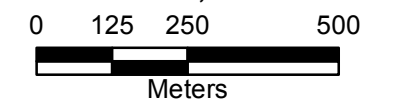
Existing trunk infrastructure

- ▲ Pump station
- Sewer treatment plant
- Gravity main
- - - - Rising main

Service catchment

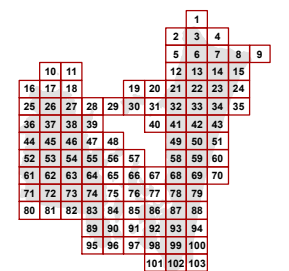
- Capalaba
- Priority infrastructure area
- Property boundary
- Map extent

Approximate Scale at A3
1:12,500



Disclaimer:

Some information shown on this drawing may be inaccurate. Users should take appropriate measures to verify any information obtained from this drawing. This drawing shall not be reproduced either in part or full without Redland City Council approval



Plan for trunk sewerage
infrastructure

Map LGIP-03-52



**LOCAL GOVERNMENT
INFRASTRUCTURE PLAN**

Legend

Future trunk infrastructure

- Treatment plant
- ▲ Pump station
- Gravity main
- Rising main

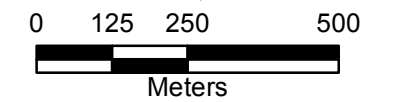
Existing trunk infrastructure

- ▲ Pump station
- Sewer treatment plant
- Gravity main
- - - - Rising main

Service catchment

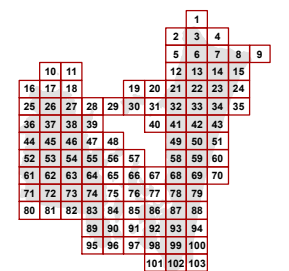
- Cleveland
- Priority infrastructure area
- Property boundary
- Map extent

Approximate Scale at A3
1:12,500



Disclaimer:

Some information shown on this drawing may be inaccurate. Users should take appropriate measures to verify any information obtained from this drawing. This drawing shall not be reproduced either in part or full without Redland City Council approval



Plan for trunk sewerage
infrastructure

Map LGIP-03-53



**LOCAL GOVERNMENT
INFRASTRUCTURE PLAN
Legend**

Future trunk infrastructure

- Treatment plant
- ▲ Pump station
- Gravity main
- Rising main

Existing trunk infrastructure

- ▲ Pump station
- Sewer treatment plant
- Gravity main
- - - - Rising main

Service catchment

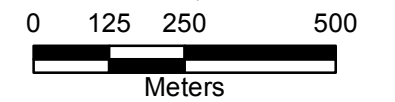
- Cleveland
- Victoria Point

- Priority infrastructure area

- Property boundary

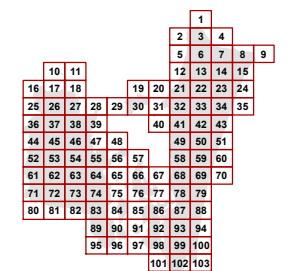
- Map extent

Approximate Scale at A3
1:12,500



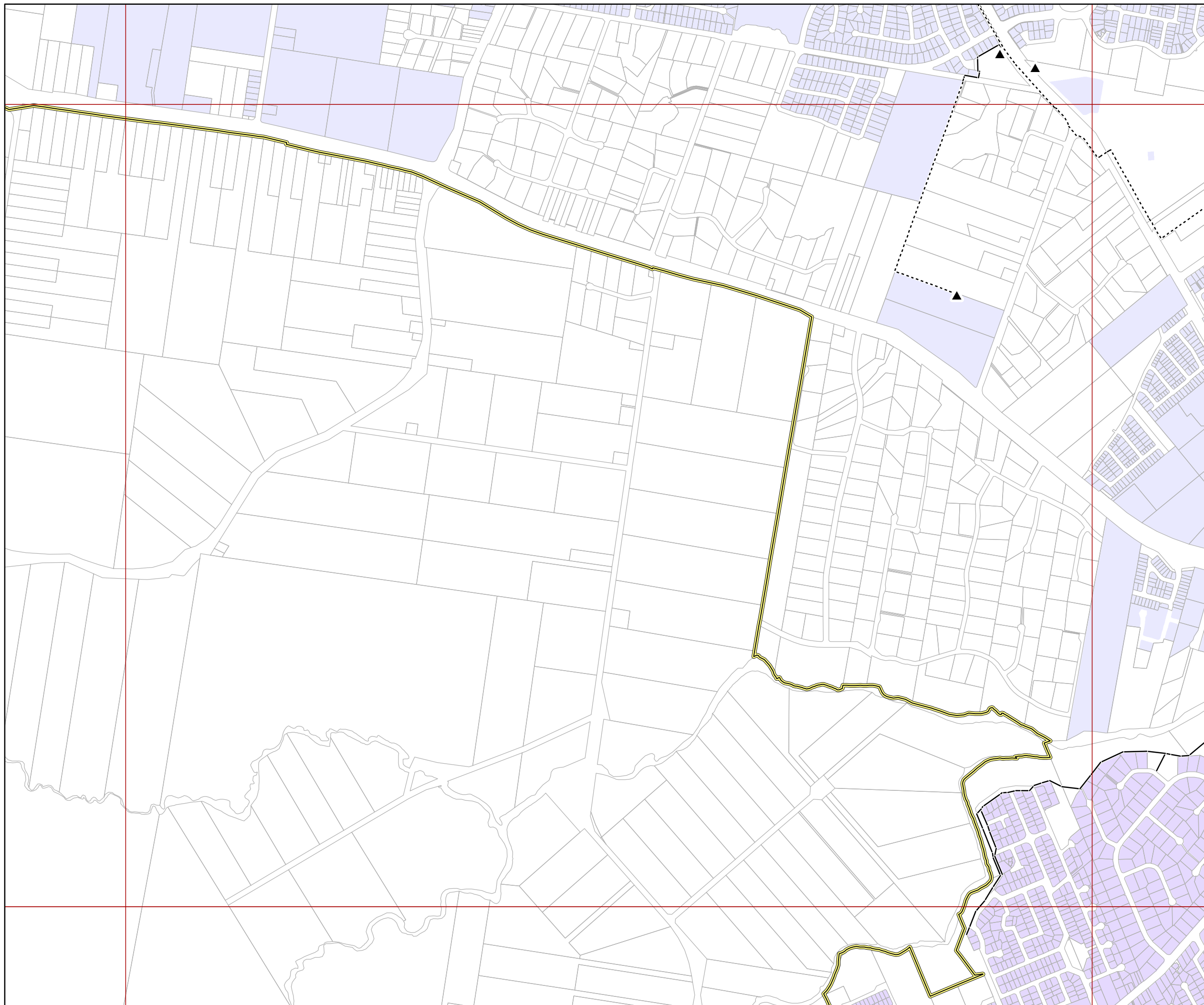
Disclaimer:

Some information shown on this drawing may be inaccurate. Users should take appropriate measures to verify any information obtained from this drawing. This drawing shall not be reproduced either in part or full without Redland City Council approval



Plan for trunk sewerage infrastructure

Map LGIP-03-54



**LOCAL GOVERNMENT
INFRASTRUCTURE PLAN
Legend**

Future trunk infrastructure

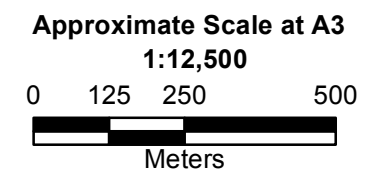
- Treatment plant
- ▲ Pump station
- Gravity main
- Rising main

Existing trunk infrastructure

- ▲ Pump station
- Sewer treatment plant
- Gravity main
- - - - Rising main

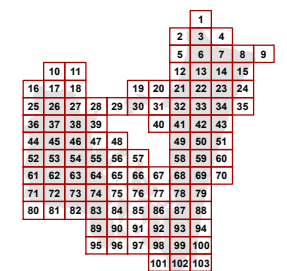
Service catchment

- Cleveland
- Victoria Point
- Priority infrastructure area
- Property boundary
- Map extent



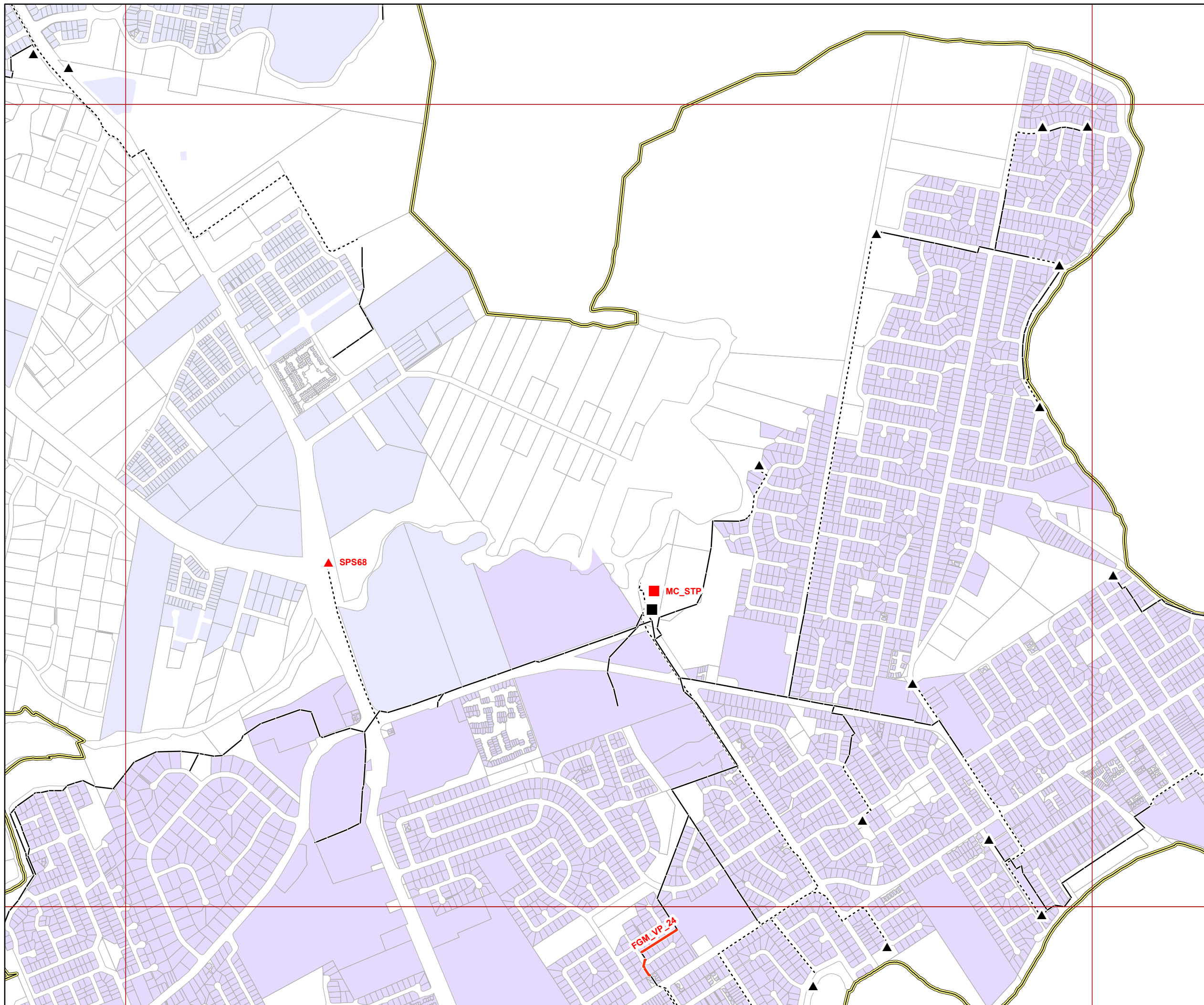
Disclaimer:

Some information shown on this drawing may be inaccurate. Users should take appropriate measures to verify any information obtained from this drawing. This drawing shall not be reproduced either in part or full without Redland City Council approval



Plan for trunk sewerage infrastructure

Map LGIP-03-55



**LOCAL GOVERNMENT
INFRASTRUCTURE PLAN**

Legend

Future trunk infrastructure

- Treatment plant
- ▲ Pump station
- Gravity main
- Rising main

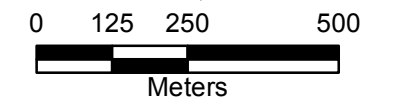
Existing trunk infrastructure

- ▲ Pump station
- Sewer treatment plant
- Gravity main
- - - - Rising main

Service catchment

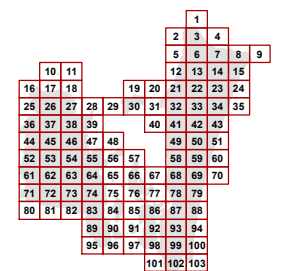
- Victoria Point
- Priority infrastructure area
- Property boundary
- Map extent

Approximate Scale at A3
1:12,500



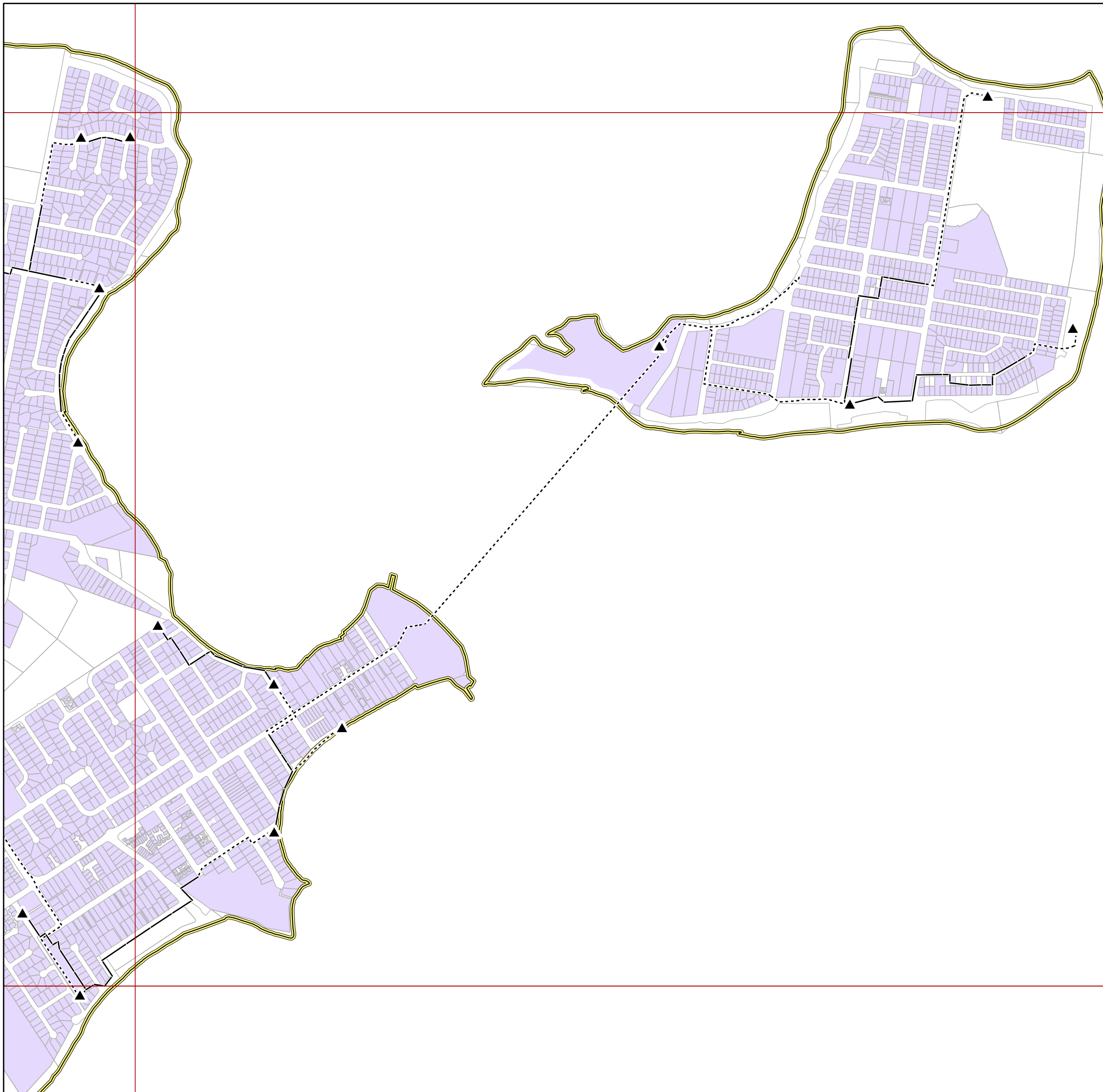
Disclaimer:

Some information shown on this drawing may be inaccurate. Users should take appropriate measures to verify any information obtained from this drawing. This drawing shall not be reproduced either in part or full without Redland City Council approval



Plan for trunk sewerage
infrastructure

Map LGIP-03-56



**LOCAL GOVERNMENT
INFRASTRUCTURE PLAN**

Legend

Future trunk infrastructure

- Treatment plant
- ▲ Pump station
- Gravity main
- Rising main

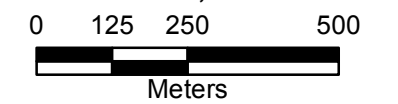
Existing trunk infrastructure

- ▲ Pump station
- Sewer treatment plant
- Gravity main
- - - - - Rising main

Service catchment

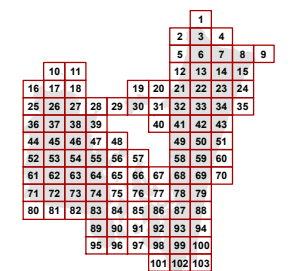
- Victoria Point
- Priority infrastructure area
- Property boundary
- Map extent

Approximate Scale at A3
1:12,500




Disclaimer:

Some information shown on this drawing may be inaccurate. Users should take appropriate measures to verify any information obtained from this drawing. This drawing shall not be reproduced either in part or full without Redland City Council approval



Plan for trunk sewerage
infrastructure

Map LGIP-03-57



Legend

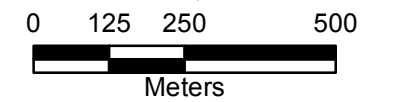
Future trunk infrastructure

- Treatment plant
- ▲ Pump station
- Gravity main
- Rising main

Existing trunk infrastructure

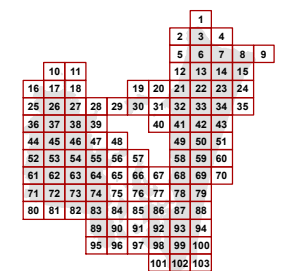
- ▲ Pump station
- Sewer treatment plant
- Gravity main
- - - - Rising main
- Priority infrastructure area
- Property boundary
- Map extent

Approximate Scale at A3
1:12,500



Disclaimer:

Some information shown on this drawing may be inaccurate. Users should take appropriate measures to verify any information obtained from this drawing. This drawing shall not be reproduced either in part or full without Redland City Council approval



Plan for trunk sewerage infrastructure

Map LGIP-03-58



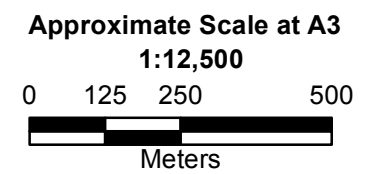
Legend

Future trunk infrastructure

- Treatment plant
- ▲ Pump station
- Gravity main
- Rising main

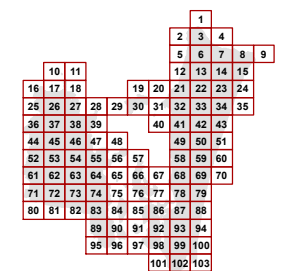
Existing trunk infrastructure

- ▲ Pump station
- Sewer treatment plant
- Gravity main
- - - - Rising main
- Priority infrastructure area
- Property boundary
- Map extent



Disclaimer:

Some information shown on this drawing may be inaccurate. Users should take appropriate measures to verify any information obtained from this drawing. This drawing shall not be reproduced either in part or full without Redland City Council approval



Plan for trunk sewerage infrastructure

Map LGIP-03-59



Legend

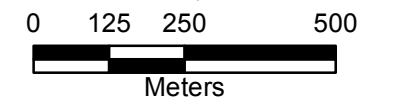
Future trunk infrastructure

- Treatment plant
- ▲ Pump station
- Gravity main
- Rising main

Existing trunk infrastructure

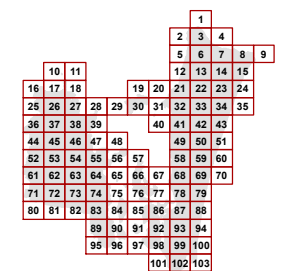
- ▲ Pump station
- Sewer treatment plant
- Gravity main
- - - - - Rising main
- Priority infrastructure area
- Property boundary
- Map extent

**Approximate Scale at A3
1:12,500**



Disclaimer:

Some information shown on this drawing may be inaccurate. Users should take appropriate measures to verify any information obtained from this drawing. This drawing shall not be reproduced either in part or full without Redland City Council approval



Plan for trunk sewerage infrastructure

Map LGIP-03-60



Legend

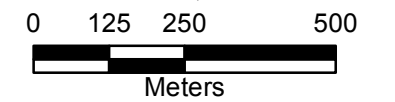
Future trunk infrastructure

- Treatment plant
- ▲ Pump station
- Gravity main
- Rising main

Existing trunk infrastructure

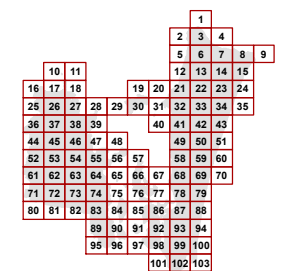
- ▲ Pump station
- Sewer treatment plant
- Gravity main
- - - - Rising main
- Priority infrastructure area
- Property boundary
- Map extent

Approximate Scale at A3
1:12,500



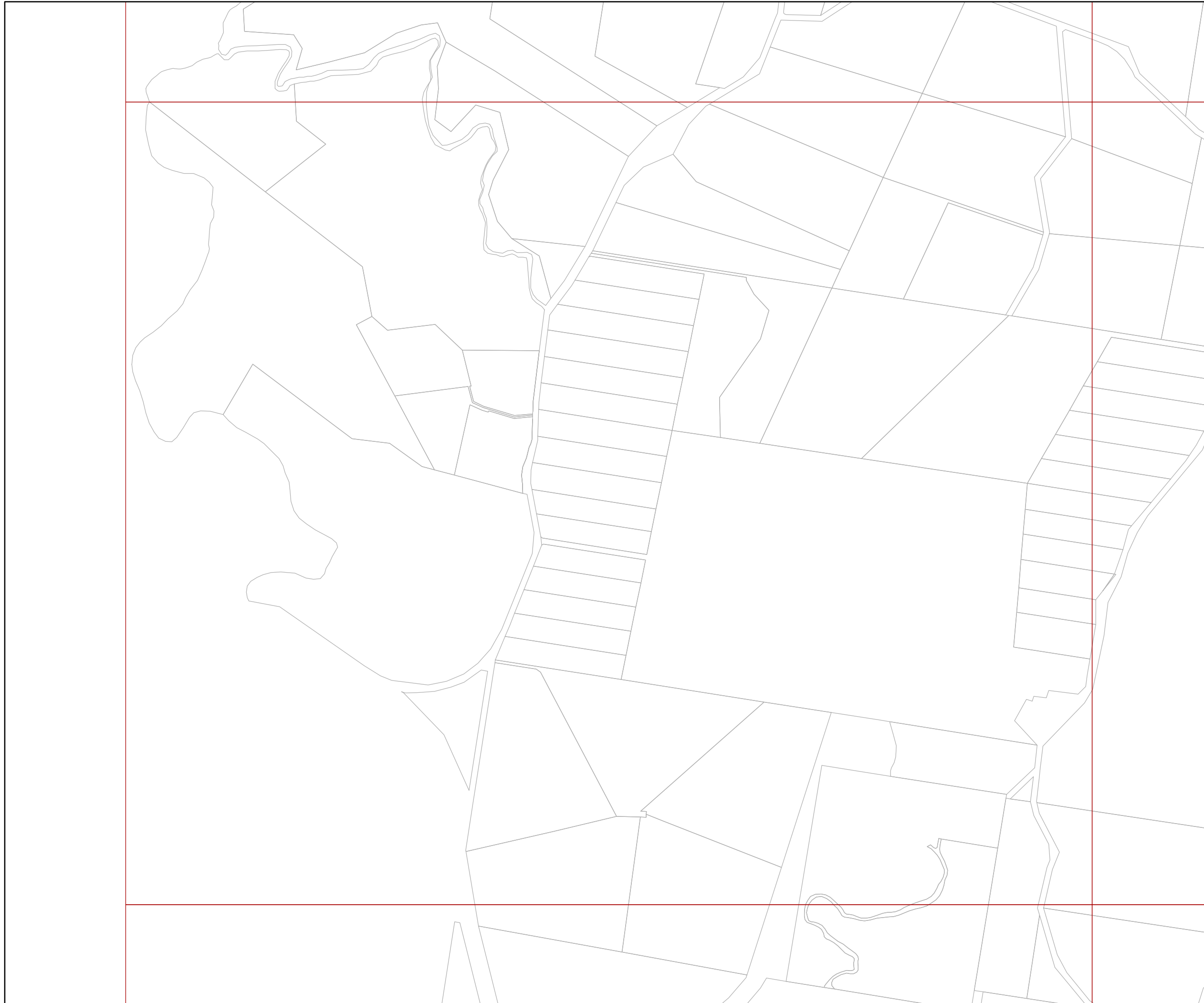
Disclaimer:

Some information shown on this drawing may be inaccurate. Users should take appropriate measures to verify any information obtained from this drawing. This drawing shall not be reproduced either in part or full without Redland City Council approval



Plan for trunk sewerage infrastructure

Map LGIP-03-61



Legend

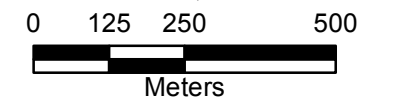
Future trunk infrastructure

- Treatment plant
- ▲ Pump station
- Gravity main
- Rising main

Existing trunk infrastructure

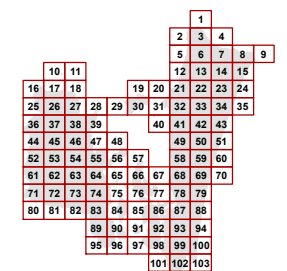
- ▲ Pump station
- Sewer treatment plant
- Gravity main
- - - - Rising main
- Priority infrastructure area
- Property boundary
- Map extent

Approximate Scale at A3
1:12,500



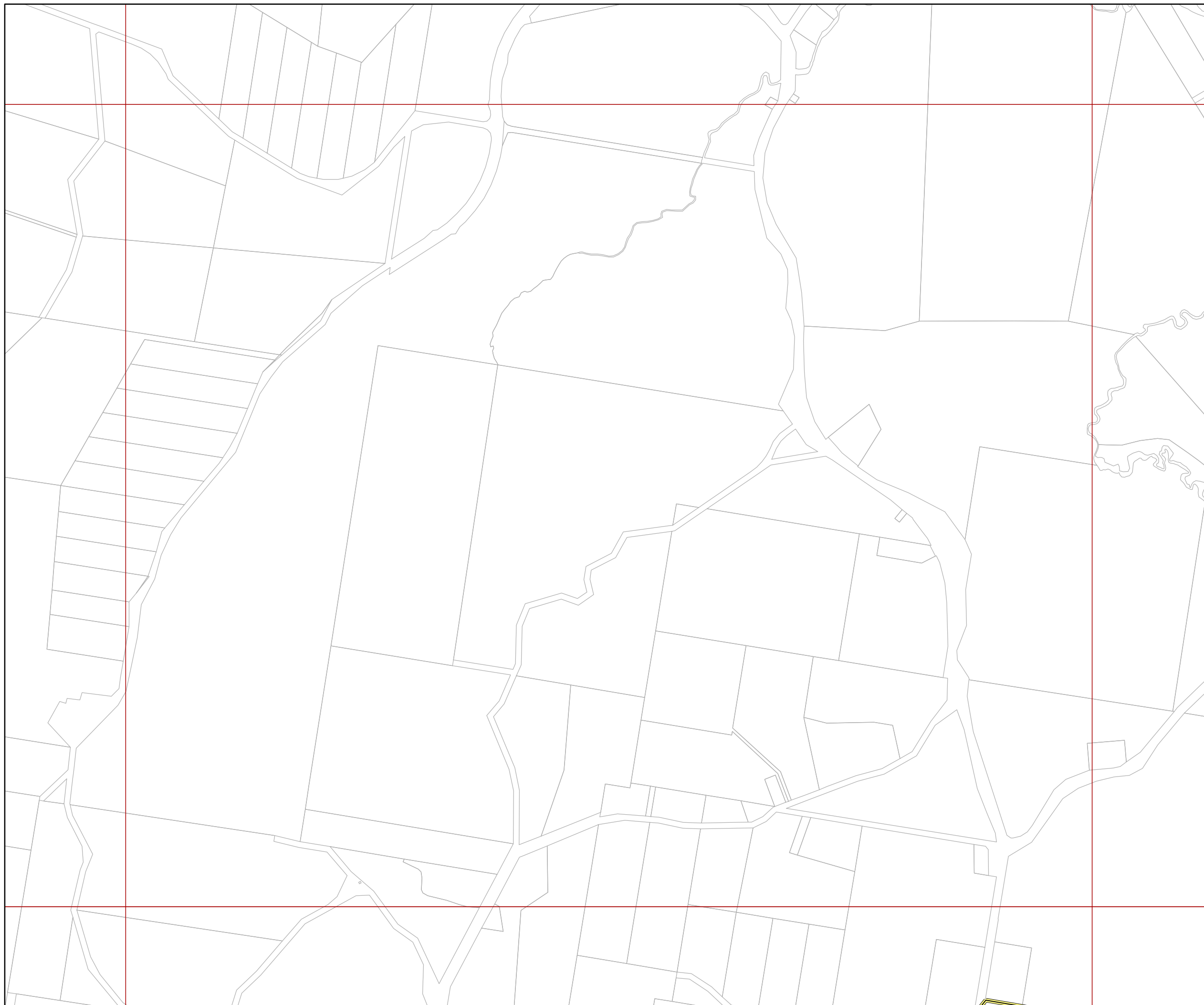
Disclaimer:

Some information shown on this drawing may be inaccurate. Users should take appropriate measures to verify any information obtained from this drawing. This drawing shall not be reproduced either in part or full without Redland City Council approval



Plan for trunk sewerage infrastructure

Map LGIP-03-62



**LOCAL GOVERNMENT
INFRASTRUCTURE PLAN**

Legend

Future trunk infrastructure

- Treatment plant
- ▲ Pump station
- Gravity main
- Rising main

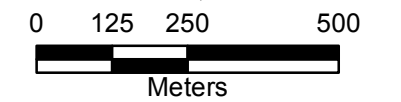
Existing trunk infrastructure

- ▲ Pump station
- Sewer treatment plant
- Gravity main
- - - - Rising main

Service catchment

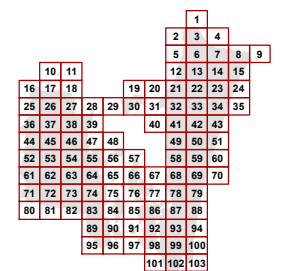
- Victoria Point
- Priority infrastructure area
- Property boundary
- Map extent

Approximate Scale at A3
1:12,500



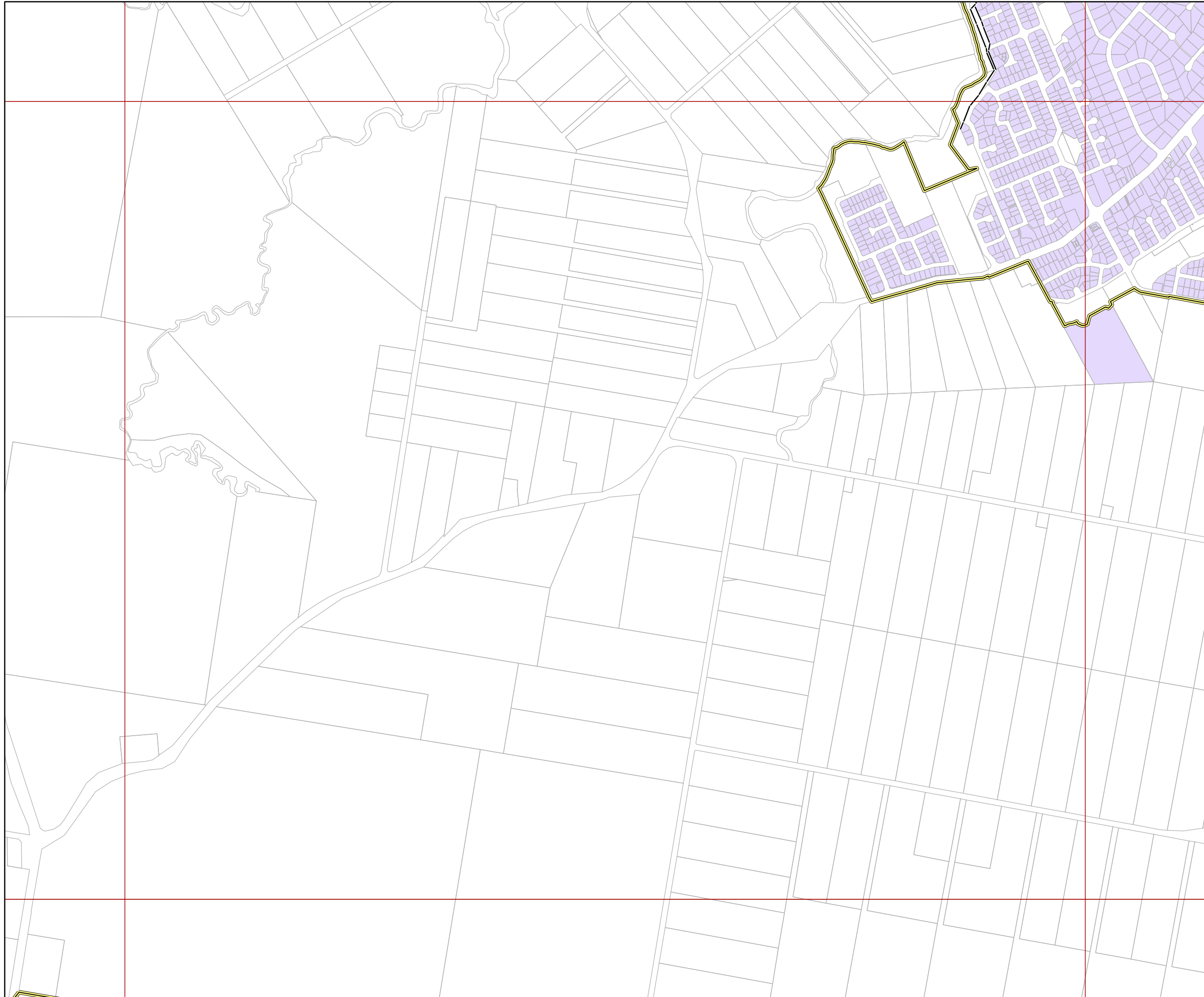
Disclaimer:

Some information shown on this drawing may be inaccurate. Users should take appropriate measures to verify any information obtained from this drawing. This drawing shall not be reproduced either in part or full without Redland City Council approval



Plan for trunk sewerage
infrastructure

Map LGIP-03-63



**LOCAL GOVERNMENT
INFRASTRUCTURE PLAN**

Legend

Future trunk infrastructure

- Treatment plant
- ▲ Pump station
- Gravity main
- Rising main

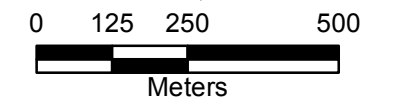
Existing trunk infrastructure

- ▲ Pump station
- Sewer treatment plant
- Gravity main
- - - - Rising main

Service catchment

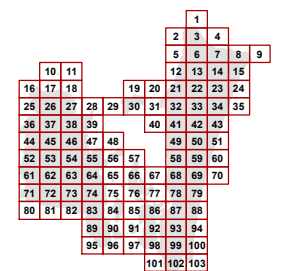
- Victoria Point
- Priority infrastructure area
- Property boundary
- Map extent

Approximate Scale at A3
1:12,500



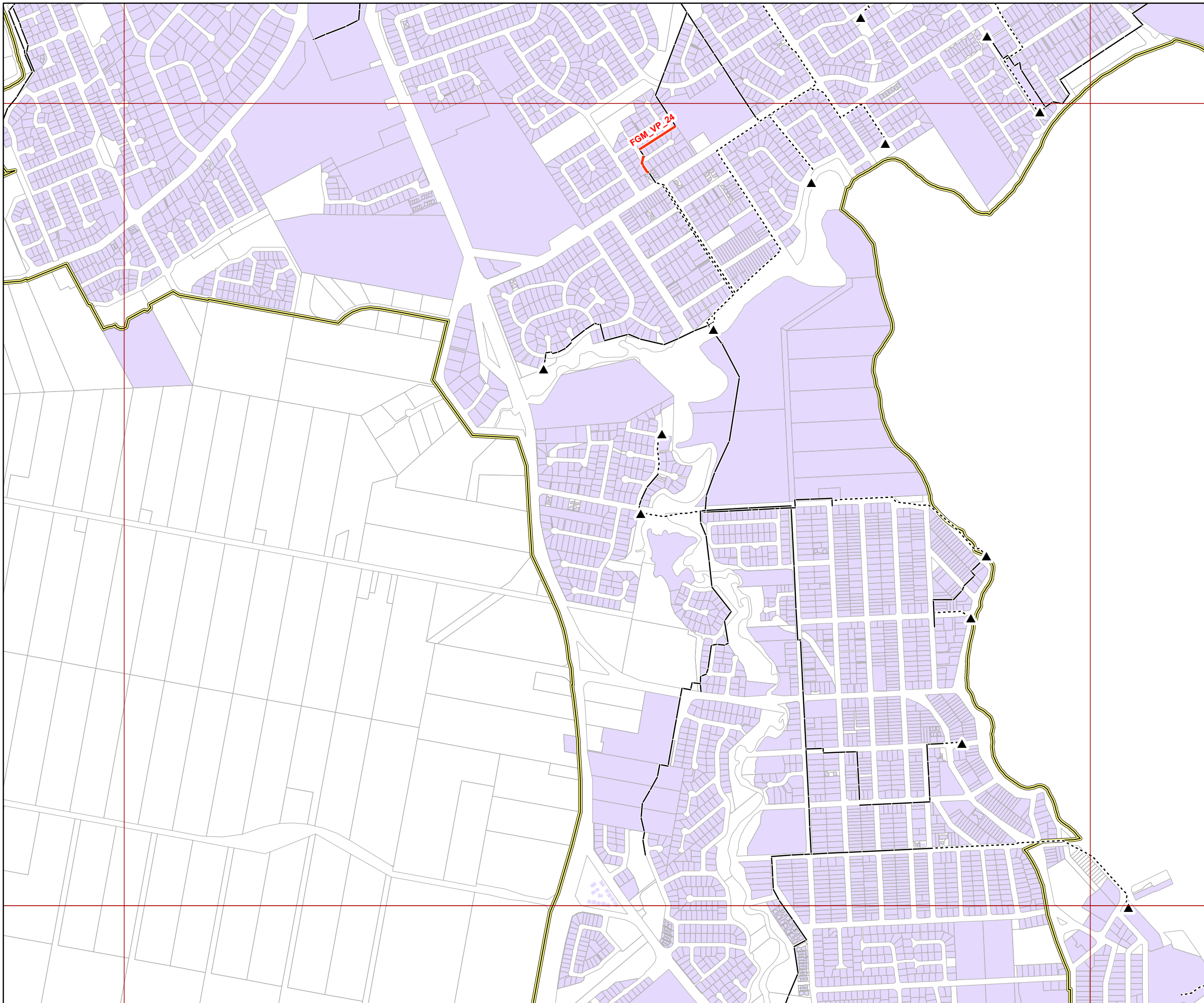
Disclaimer:

Some information shown on this drawing may be inaccurate. Users should take appropriate measures to verify any information obtained from this drawing. This drawing shall not be reproduced either in part or full without Redland City Council approval



Plan for trunk sewerage infrastructure

Map LGIP-03-64



**LOCAL GOVERNMENT
INFRASTRUCTURE PLAN**

Legend

Future trunk infrastructure

- Treatment plant
- ▲ Pump station
- Gravity main
- Rising main

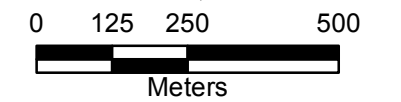
Existing trunk infrastructure

- ▲ Pump station
- Sewer treatment plant
- Gravity main
- - - - - Rising main

Service catchment

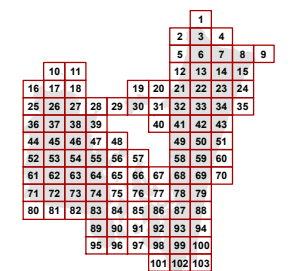
- Victoria Point
- Priority infrastructure area
- Property boundary
- Map extent

Approximate Scale at A3
1:12,500



Disclaimer:

Some information shown on this drawing may be inaccurate. Users should take appropriate measures to verify any information obtained from this drawing. This drawing shall not be reproduced either in part or full without Redland City Council approval



Plan for trunk sewerage
infrastructure

Map LGIP-03-65



Legend

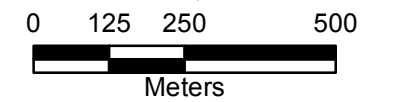
Future trunk infrastructure

- Treatment plant
- ▲ Pump station
- Gravity main
- Rising main

Existing trunk infrastructure

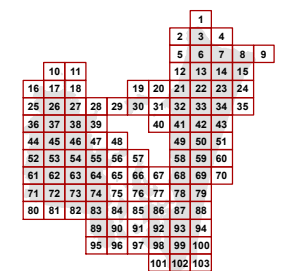
- ▲ Pump station
- Sewer treatment plant
- Gravity main
- - - - Rising main
- Priority infrastructure area
- Property boundary
- Map extent

Approximate Scale at A3
1:12,500



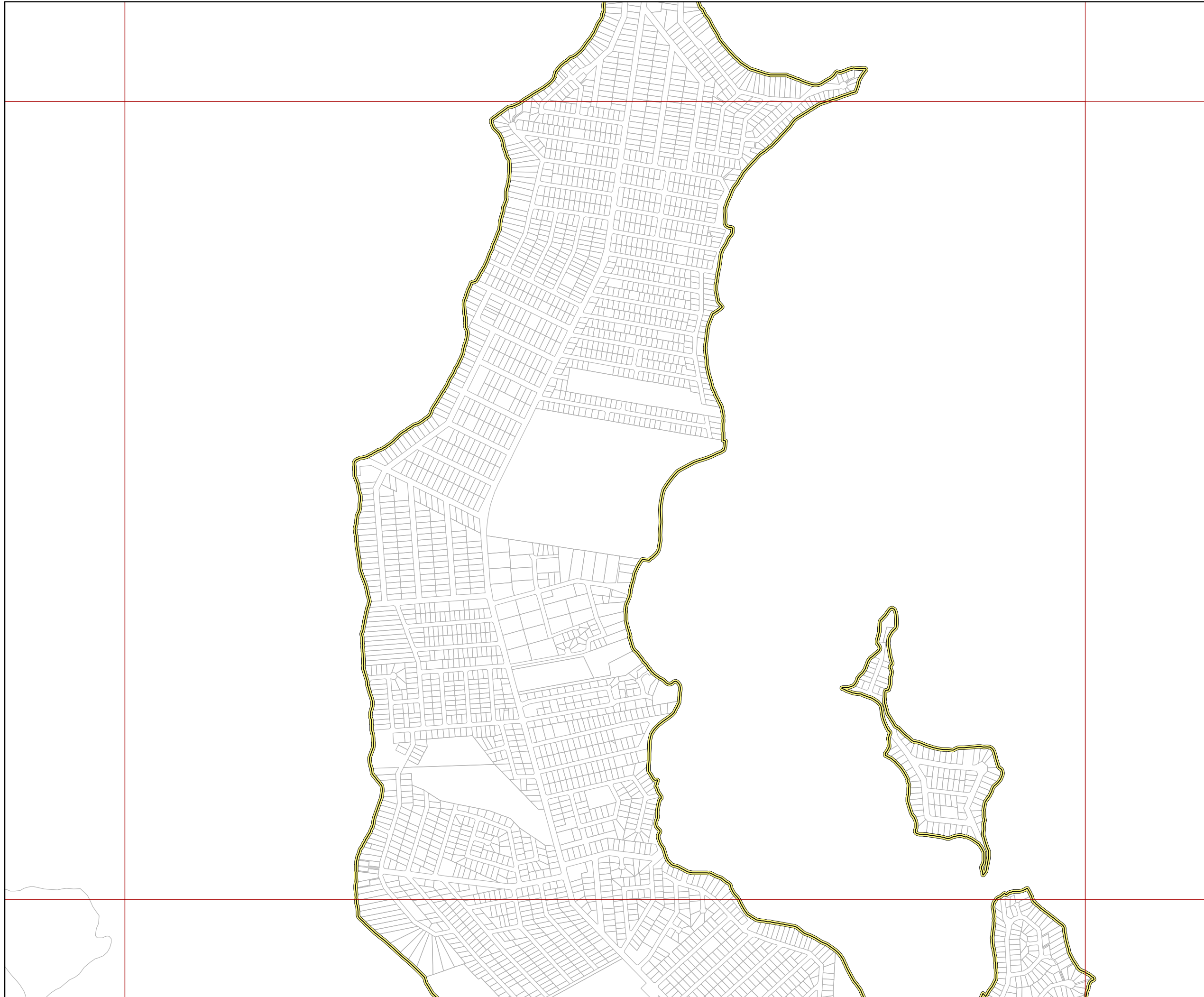
Disclaimer:

Some information shown on this drawing may be inaccurate. Users should take appropriate measures to verify any information obtained from this drawing. This drawing shall not be reproduced either in part or full without Redland City Council approval



Plan for trunk sewerage infrastructure

Map LGIP-03-66



Legend

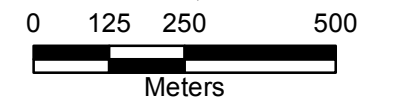
Future trunk infrastructure

- Treatment plant
- ▲ Pump station
- Gravity main
- Rising main

Existing trunk infrastructure

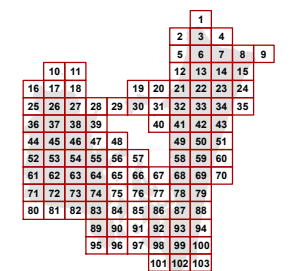
- ▲ Pump station
- Sewer treatment plant
- Gravity main
- - - - - Rising main
- Priority infrastructure area
- Property boundary
- Map extent

Approximate Scale at A3
1:12,500




Disclaimer:

Some information shown on this drawing may be inaccurate. Users should take appropriate measures to verify any information obtained from this drawing. This drawing shall not be reproduced either in part or full without Redland City Council approval



Plan for trunk sewerage infrastructure

Map LGIP-03-67



Legend

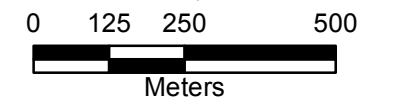
Future trunk infrastructure

- Treatment plant
- ▲ Pump station
- Gravity main
- Rising main

Existing trunk infrastructure

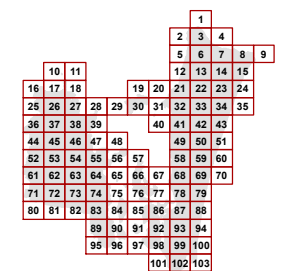
- ▲ Pump station
- Sewer treatment plant
- Gravity main
- - - - Rising main
- Priority infrastructure area
- Property boundary
- Map extent

Approximate Scale at A3
1:12,500




Disclaimer:

Some information shown on this drawing may be inaccurate. Users should take appropriate measures to verify any information obtained from this drawing. This drawing shall not be reproduced either in part or full without Redland City Council approval



Plan for trunk sewerage infrastructure

Map LGIP-03-68



Legend

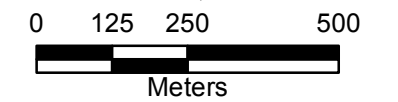
Future trunk infrastructure

- Treatment plant
- ▲ Pump station
- Gravity main
- Rising main

Existing trunk infrastructure

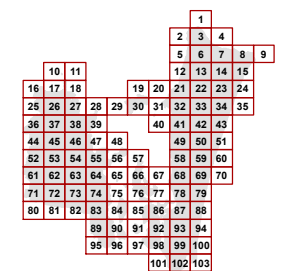
- ▲ Pump station
- Sewer treatment plant
- Gravity main
- - - - Rising main
- Priority infrastructure area
- Property boundary
- Map extent

**Approximate Scale at A3
1:12,500**



Disclaimer:

Some information shown on this drawing may be inaccurate. Users should take appropriate measures to verify any information obtained from this drawing. This drawing shall not be reproduced either in part or full without Redland City Council approval



Plan for trunk sewerage infrastructure

Map LGIP-03-69



Legend

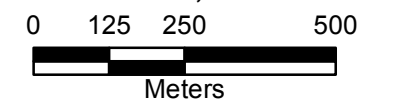
Future trunk infrastructure

- Treatment plant
- ▲ Pump station
- Gravity main
- Rising main

Existing trunk infrastructure

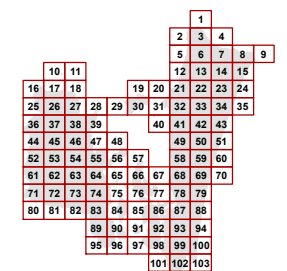
- ▲ Pump station
- Sewer treatment plant
- Gravity main
- - - - - Rising main
- Priority infrastructure area
- Property boundary
- Map extent

**Approximate Scale at A3
1:12,500**



Disclaimer:

Some information shown on this drawing may be inaccurate. Users should take appropriate measures to verify any information obtained from this drawing. This drawing shall not be reproduced either in part or full without Redland City Council approval



Plan for trunk sewerage infrastructure

Map LGIP-03-70



Legend

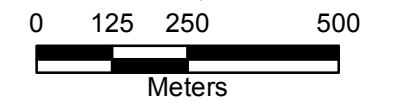
Future trunk infrastructure

- Treatment plant
- ▲ Pump station
- Gravity main
- Rising main

Existing trunk infrastructure

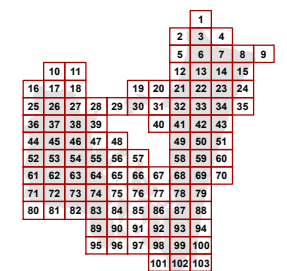
- ▲ Pump station
- Sewer treatment plant
- Gravity main
- - - - Rising main
- Priority infrastructure area
- Property boundary
- Map extent

**Approximate Scale at A3
1:12,500**



Disclaimer:

Some information shown on this drawing may be inaccurate. Users should take appropriate measures to verify any information obtained from this drawing. This drawing shall not be reproduced either in part or full without Redland City Council approval



Plan for trunk sewerage infrastructure

Map LGIP-03-71



**LOCAL GOVERNMENT
INFRASTRUCTURE PLAN**

Legend

Future trunk infrastructure

- Treatment plant
- ▲ Pump station
- Gravity main
- Rising main

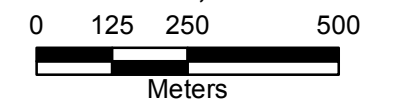
Existing trunk infrastructure

- ▲ Pump station
- Sewer treatment plant
- Gravity main
- - - - Rising main

Service catchment

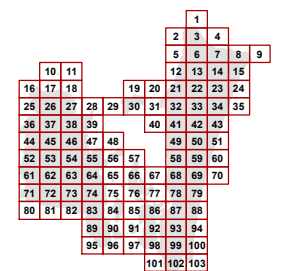
- Mount Cotton
- Priority infrastructure area
- Property boundary
- Map extent

Approximate Scale at A3
1:12,500



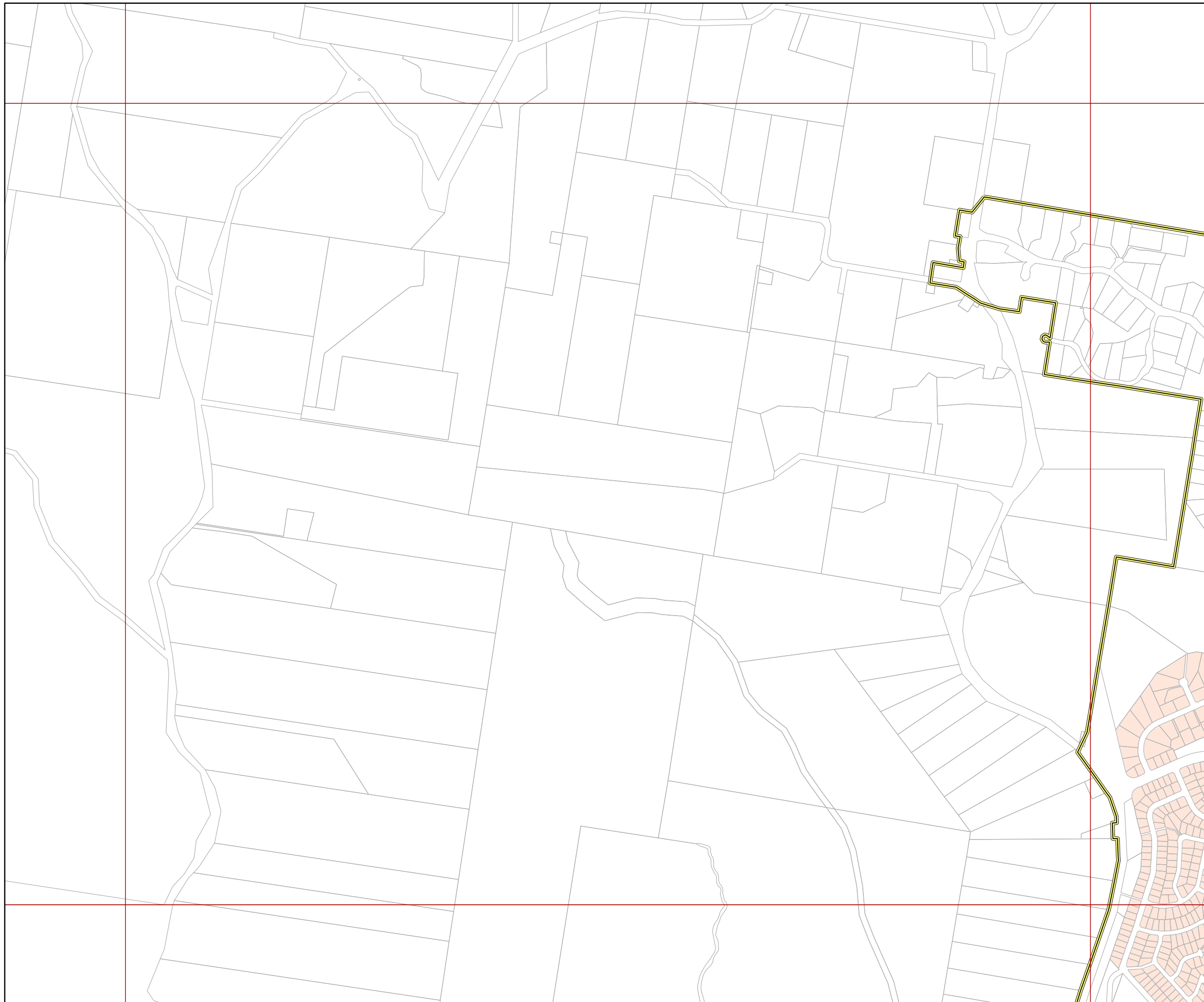
Disclaimer:

Some information shown on this drawing may be inaccurate. Users should take appropriate measures to verify any information obtained from this drawing. This drawing shall not be reproduced either in part or full without Redland City Council approval



Plan for trunk sewerage infrastructure

Map LGIP-03-72



**LOCAL GOVERNMENT
INFRASTRUCTURE PLAN
Legend**

Future trunk infrastructure

- Treatment plant
- ▲ Pump station
- Gravity main
- Rising main

Existing trunk infrastructure

- ▲ Pump station
- Sewer treatment plant
- Gravity main
- - - - Rising main

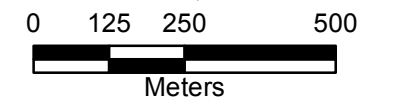
Service catchment

- Mount Cotton
- Victoria Point

- Priority infrastructure area

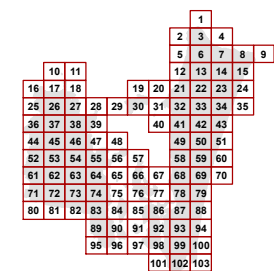
- Property boundary
- Map extent

Approximate Scale at A3
1:12,500



Disclaimer:

Some information shown on this drawing may be inaccurate. Users should take appropriate measures to verify any information obtained from this drawing. This drawing shall not be reproduced either in part or full without Redland City Council approval



Plan for trunk sewerage infrastructure

Map LGIP-03-73



**LOCAL GOVERNMENT
INFRASTRUCTURE PLAN**

Legend

Future trunk infrastructure

- Treatment plant
- ▲ Pump station
- Gravity main
- Rising main

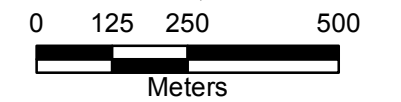
Existing trunk infrastructure

- ▲ Pump station
- Sewer treatment plant
- Gravity main
- - - - Rising main

Service catchment

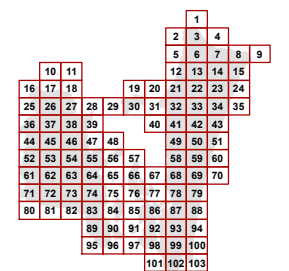
- Victoria Point
- Priority infrastructure area
- Property boundary
- Map extent

Approximate Scale at A3
1:12,500



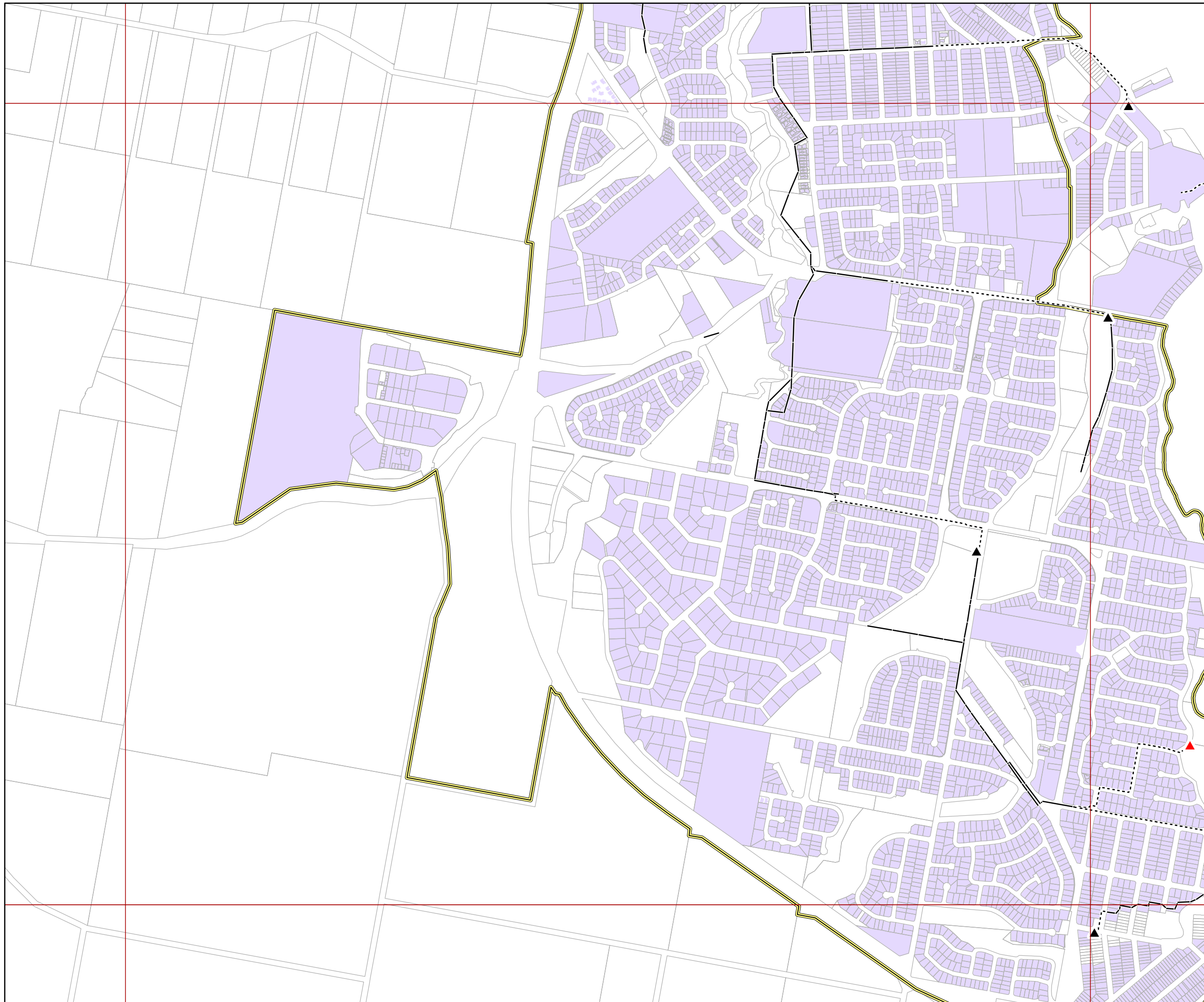
Disclaimer:

Some information shown on this drawing may be inaccurate. Users should take appropriate measures to verify any information obtained from this drawing. This drawing shall not be reproduced either in part or full without Redland City Council approval



Plan for trunk sewerage
infrastructure

Map LGIP-03-74



**LOCAL GOVERNMENT
INFRASTRUCTURE PLAN**

Legend

Future trunk infrastructure

- Treatment plant
- ▲ Pump station
- Gravity main
- Rising main

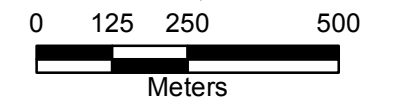
Existing trunk infrastructure

- ▲ Pump station
- Sewer treatment plant
- Gravity main
- - - - Rising main

Service catchment

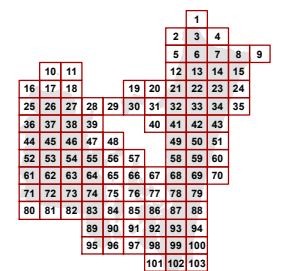
- Victoria Point
- Priority infrastructure area
- Property boundary
- Map extent

Approximate Scale at A3
1:12,500



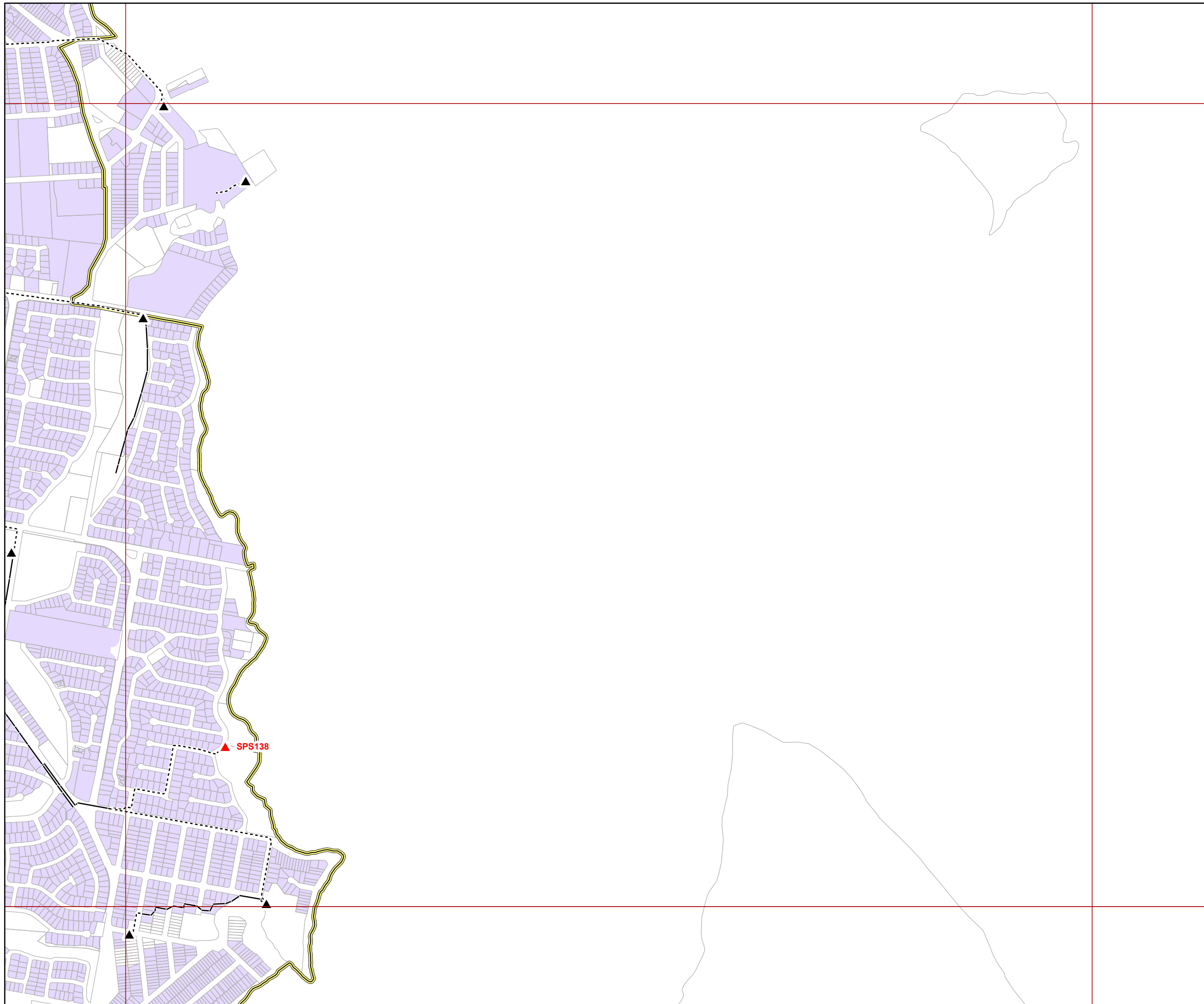
Disclaimer:

Some information shown on this drawing may be inaccurate. Users should take appropriate measures to verify any information obtained from this drawing. This drawing shall not be reproduced either in part or full without Redland City Council approval



Plan for trunk sewerage infrastructure

Map LGIP-03-75



Legend

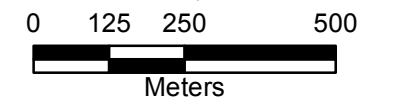
Future trunk infrastructure

- Treatment plant
- ▲ Pump station
- Gravity main
- Rising main

Existing trunk infrastructure

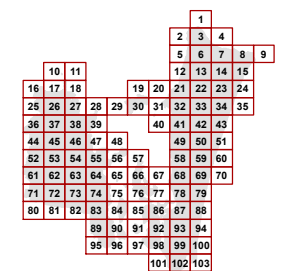
- ▲ Pump station
- Sewer treatment plant
- Gravity main
- - - - Rising main
- Priority infrastructure area
- Property boundary
- Map extent

Approximate Scale at A3
1:12,500



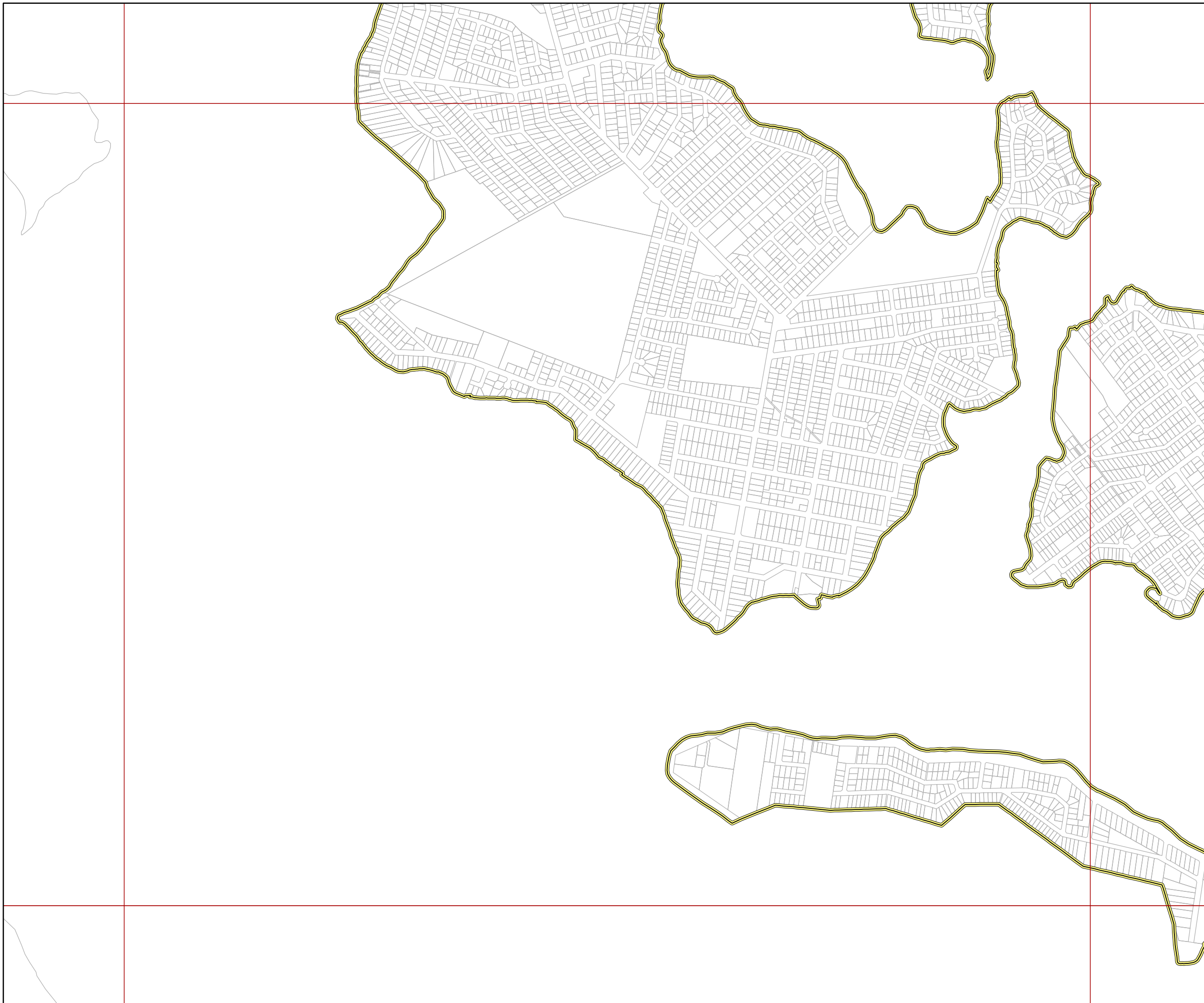
Disclaimer:

Some information shown on this drawing may be inaccurate. Users should take appropriate measures to verify any information obtained from this drawing. This drawing shall not be reproduced either in part or full without Redland City Council approval



Plan for trunk sewerage infrastructure

Map LGIP-03-76



Legend

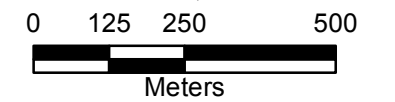
Future trunk infrastructure

- Treatment plant
- ▲ Pump station
- Gravity main
- Rising main

Existing trunk infrastructure

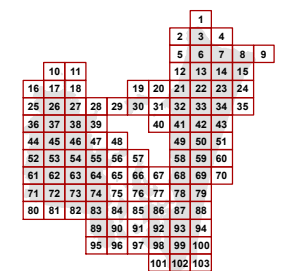
- ▲ Pump station
- Sewer treatment plant
- Gravity main
- - - - Rising main
- Priority infrastructure area
- Property boundary
- Map extent

Approximate Scale at A3
1:12,500



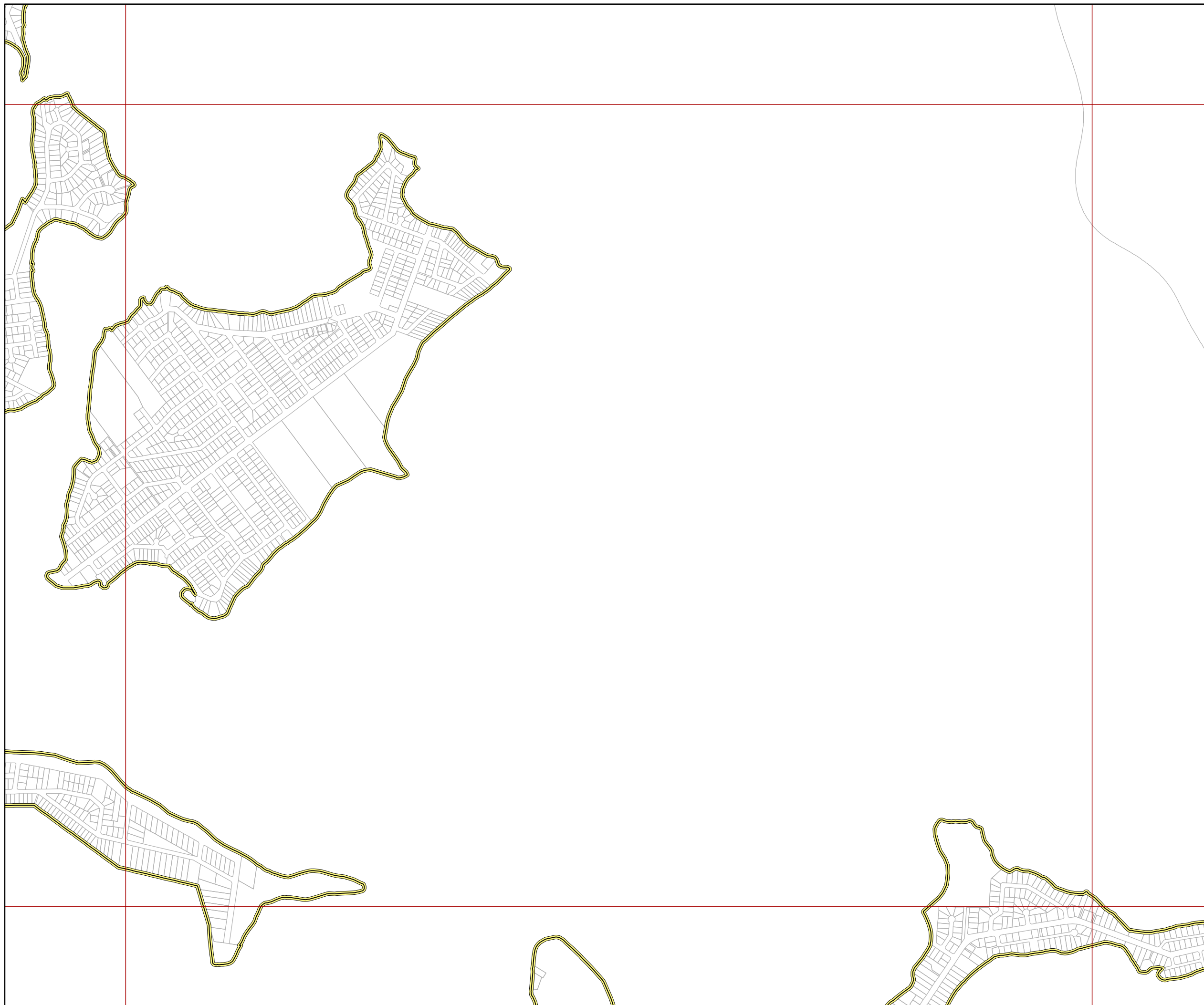
Disclaimer:

Some information shown on this drawing may be inaccurate. Users should take appropriate measures to verify any information obtained from this drawing. This drawing shall not be reproduced either in part or full without Redland City Council approval



Plan for trunk sewerage infrastructure

Map LGIP-03-77



Legend

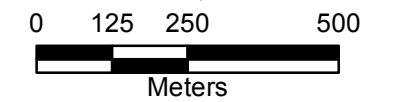
Future trunk infrastructure

- Treatment plant
- ▲ Pump station
- Gravity main
- Rising main

Existing trunk infrastructure

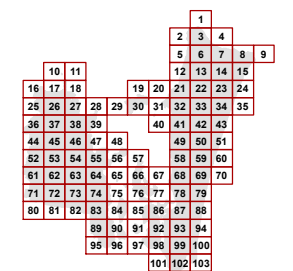
- ▲ Pump station
- Sewer treatment plant
- Gravity main
- - - - Rising main
- Priority infrastructure area
- Property boundary
- Map extent

Approximate Scale at A3
1:12,500



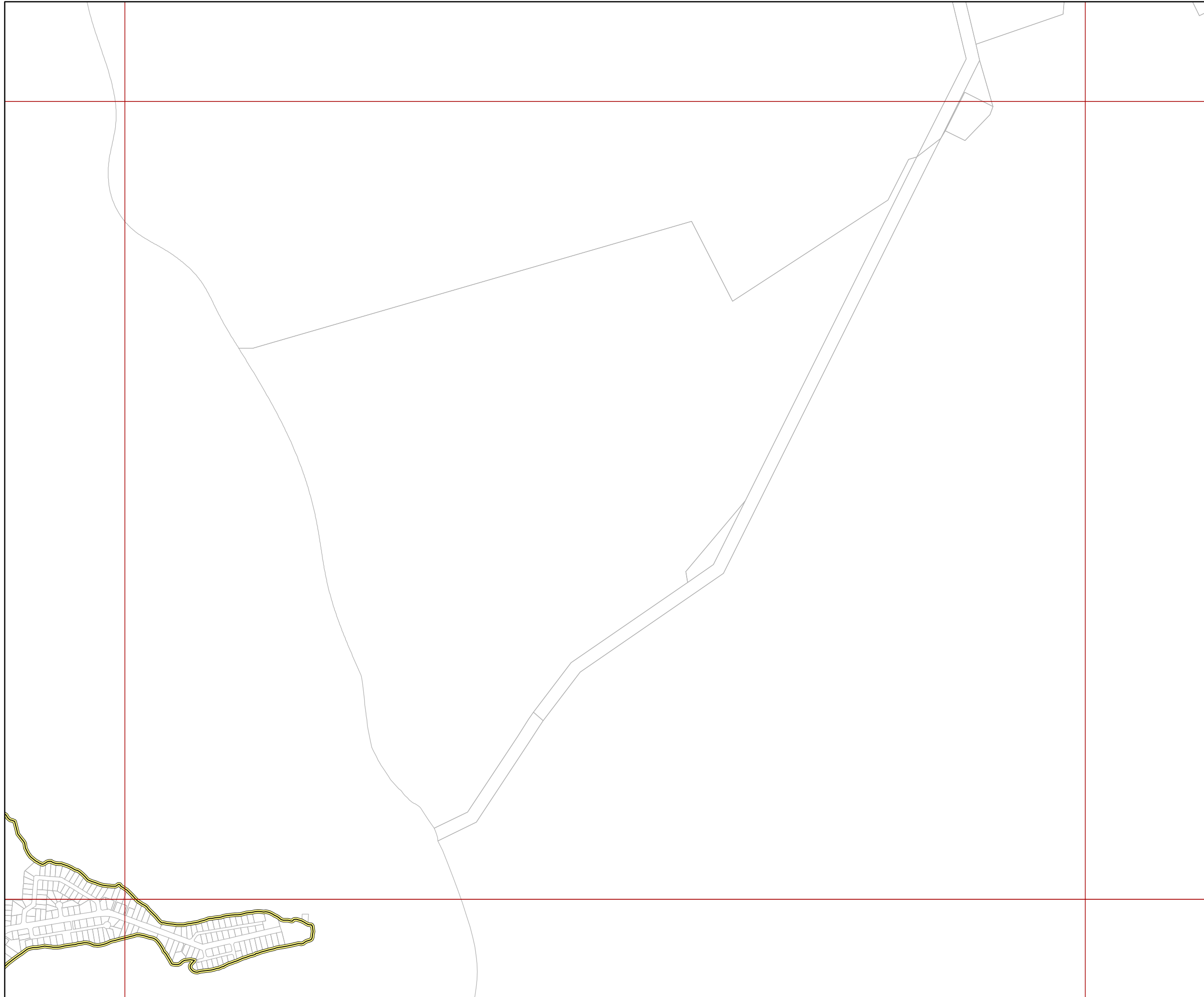
Disclaimer:

Some information shown on this drawing may be inaccurate. Users should take appropriate measures to verify any information obtained from this drawing. This drawing shall not be reproduced either in part or full without Redland City Council approval



Plan for trunk sewerage infrastructure

Map LGIP-03-78



Legend

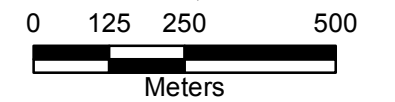
Future trunk infrastructure

- Treatment plant
- ▲ Pump station
- Gravity main
- Rising main

Existing trunk infrastructure

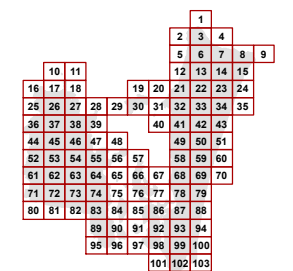
- ▲ Pump station
- Sewer treatment plant
- Gravity main
- - - - - Rising main
- Priority infrastructure area
- Property boundary
- Map extent

**Approximate Scale at A3
1:12,500**



Disclaimer:

Some information shown on this drawing may be inaccurate. Users should take appropriate measures to verify any information obtained from this drawing. This drawing shall not be reproduced either in part or full without Redland City Council approval



Plan for trunk sewerage infrastructure

Map LGIP-03-79



Legend

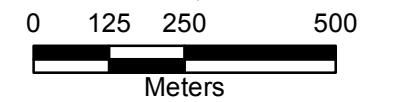
Future trunk infrastructure

- Treatment plant
- ▲ Pump station
- Gravity main
- Rising main

Existing trunk infrastructure

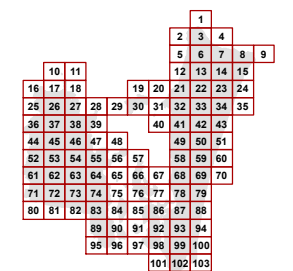
- ▲ Pump station
- Sewer treatment plant
- Gravity main
- - - - - Rising main
- Priority infrastructure area
- Property boundary
- Map extent

**Approximate Scale at A3
1:12,500**



Disclaimer:

Some information shown on this drawing may be inaccurate. Users should take appropriate measures to verify any information obtained from this drawing. This drawing shall not be reproduced either in part or full without Redland City Council approval



Plan for trunk sewerage infrastructure



**LOCAL GOVERNMENT
INFRASTRUCTURE PLAN**

Legend

Future trunk infrastructure

- Treatment plant
- ▲ Pump station
- Gravity main
- Rising main

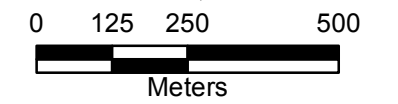
Existing trunk infrastructure

- ▲ Pump station
- Sewer treatment plant
- Gravity main
- - - - Rising main

Service catchment

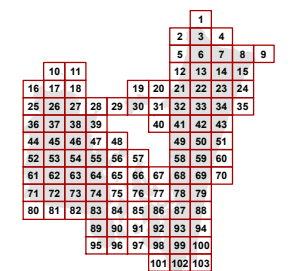
- Mount Cotton
- Priority infrastructure area
- Property boundary
- Map extent

Approximate Scale at A3
1:12,500



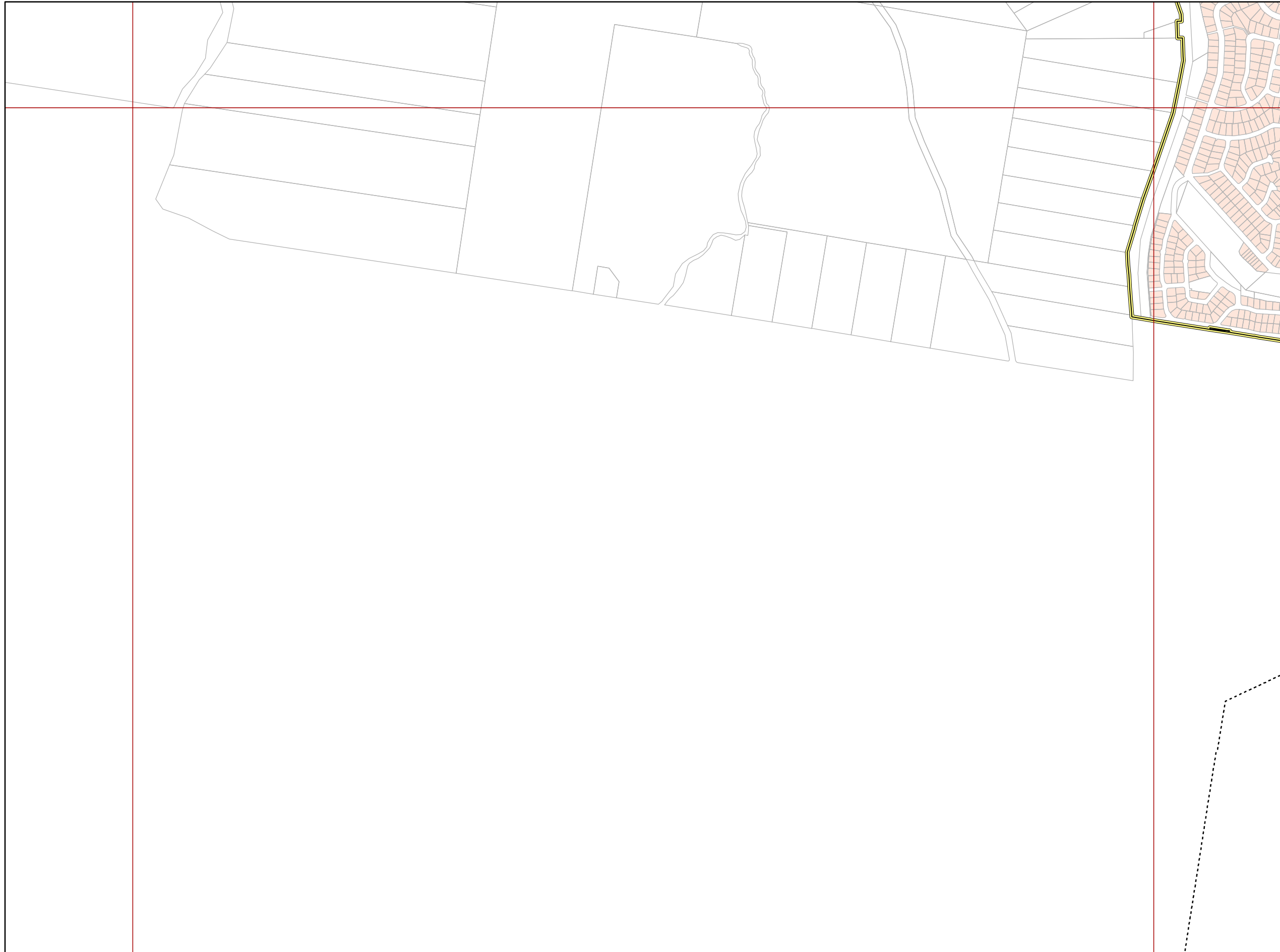
Disclaimer:

Some information shown on this drawing may be inaccurate. Users should take appropriate measures to verify any information obtained from this drawing. This drawing shall not be reproduced either in part or full without Redland City Council approval



Plan for trunk sewerage
infrastructure

Map LGIP-03-81



**LOCAL GOVERNMENT
INFRASTRUCTURE PLAN**

Legend

Future trunk infrastructure

- Treatment plant
- ▲ Pump station
- Gravity main
- Rising main

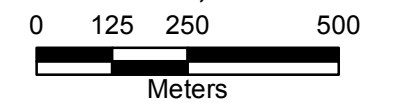
Existing trunk infrastructure

- ▲ Pump station
- Sewer treatment plant
- Gravity main
- Rising main

Service catchment

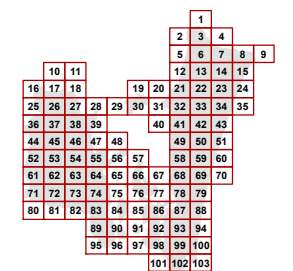
- Mount Cotton
- ▭ Priority infrastructure area
- ▭ Property boundary
- ▭ Map extent

Approximate Scale at A3
1:12,500



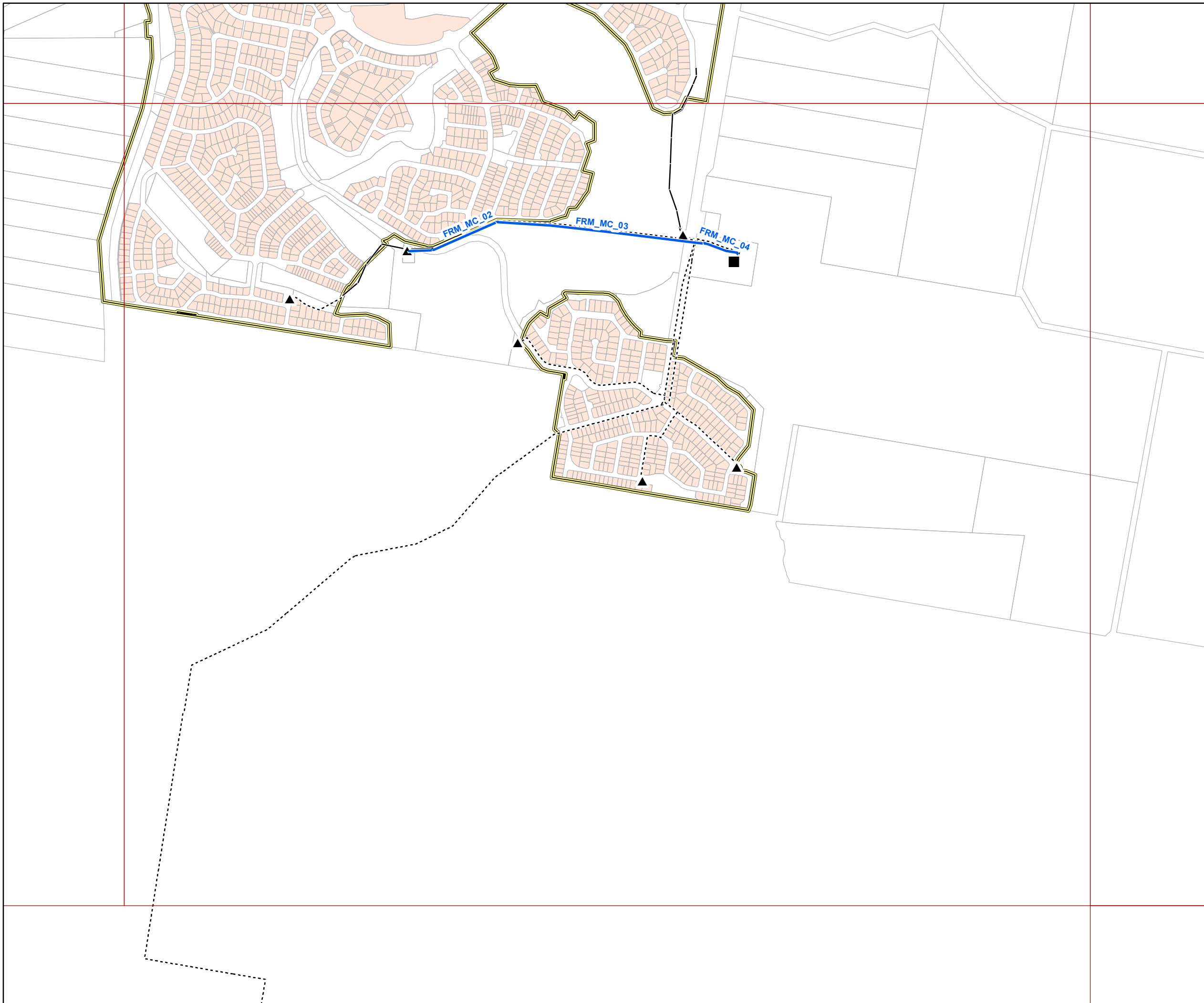
Disclaimer:

Some information shown on this drawing may be inaccurate. Users should take appropriate measures to verify any information obtained from this drawing. This drawing shall not be reproduced either in part or full without Redland City Council approval



Plan for trunk sewerage infrastructure

Map LGIP-03-82



**LOCAL GOVERNMENT
INFRASTRUCTURE PLAN**

Legend

Future trunk infrastructure

- Treatment plant
- ▲ Pump station
- Gravity main
- Rising main

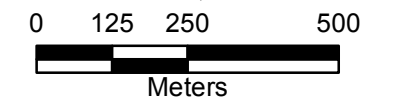
Existing trunk infrastructure

- ▲ Pump station
- Sewer treatment plant
- Gravity main
- - - - Rising main

Service catchment

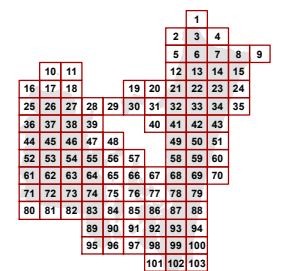
- Victoria Point
- Priority infrastructure area
- Property boundary
- Map extent

Approximate Scale at A3
1:12,500



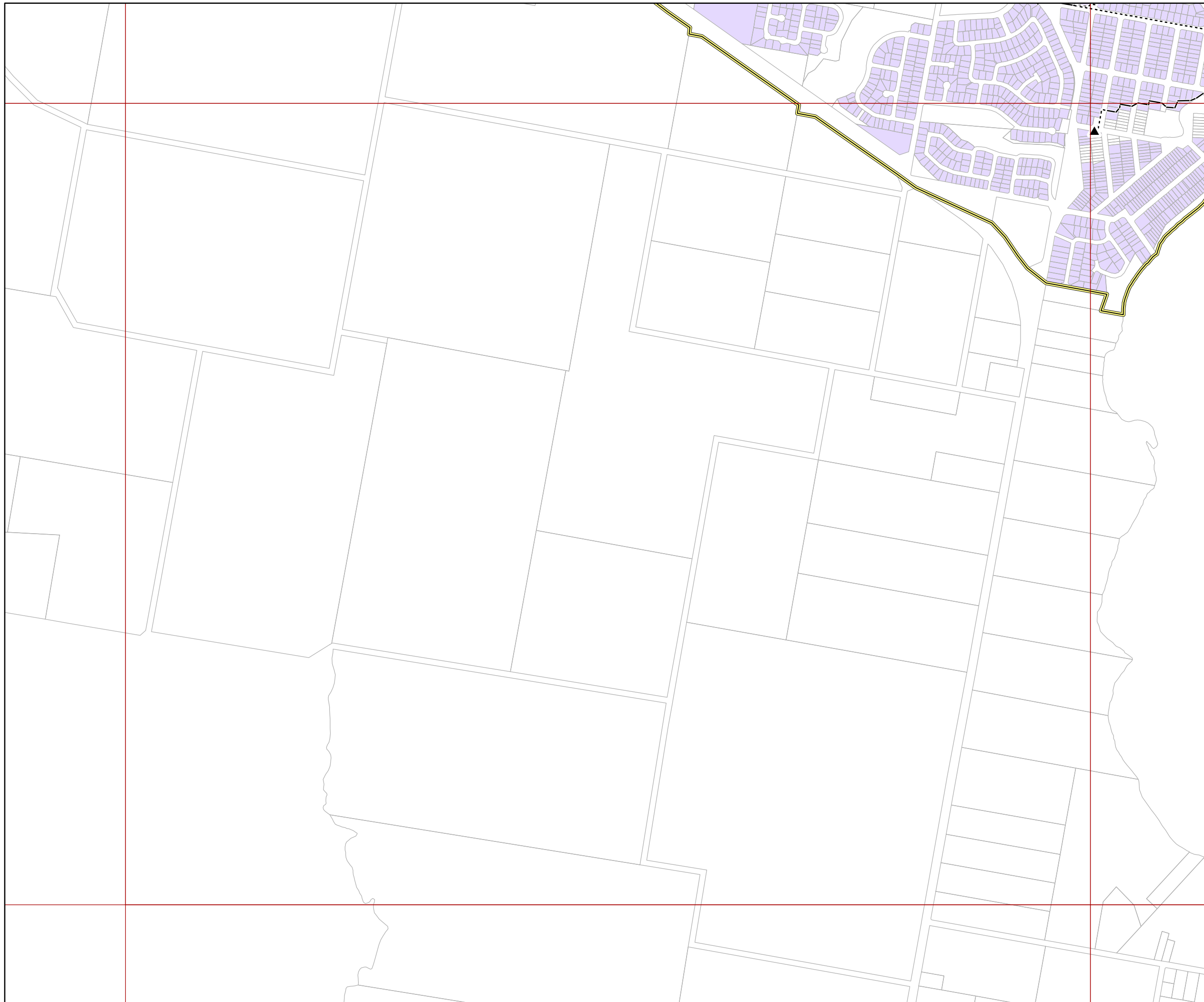
Disclaimer:

Some information shown on this drawing may be inaccurate. Users should take appropriate measures to verify any information obtained from this drawing. This drawing shall not be reproduced either in part or full without Redland City Council approval



Plan for trunk sewerage
infrastructure

Map LGIP-03- 83



**LOCAL GOVERNMENT
INFRASTRUCTURE PLAN**

Legend

Future trunk infrastructure

- Treatment plant
- ▲ Pump station
- Gravity main
- Rising main

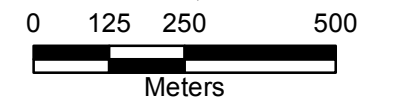
Existing trunk infrastructure

- ▲ Pump station
- Sewer treatment plant
- Gravity main
- - - - Rising main

Service catchment

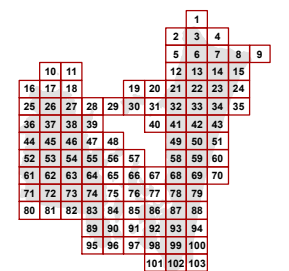
- Victoria Point
- Priority infrastructure area
- Property boundary
- Map extent

Approximate Scale at A3
1:12,500



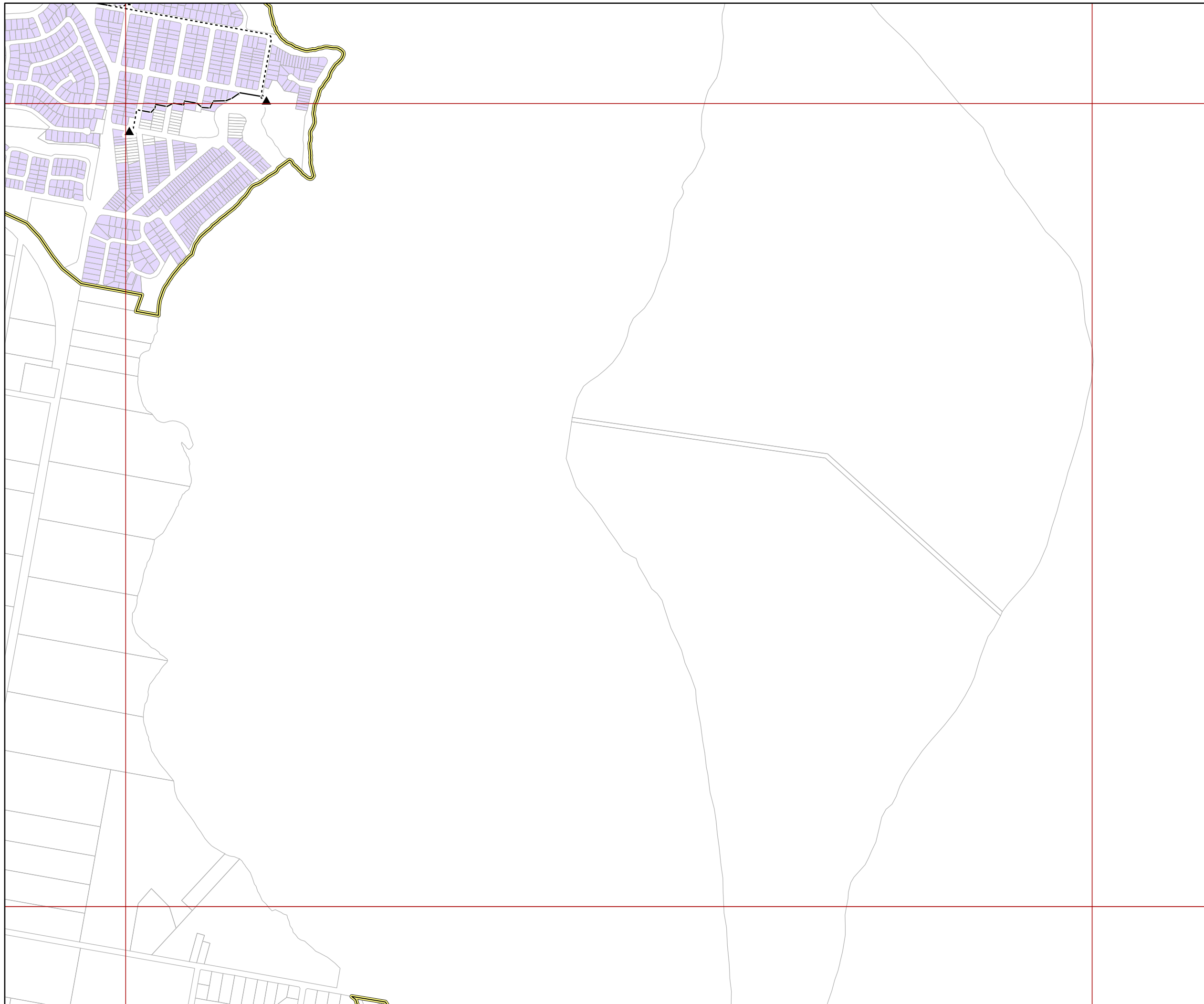
Disclaimer:

Some information shown on this drawing may be inaccurate. Users should take appropriate measures to verify any information obtained from this drawing. This drawing shall not be reproduced either in part or full without Redland City Council approval



Plan for trunk sewerage infrastructure

Map LGIP-03-84



Legend

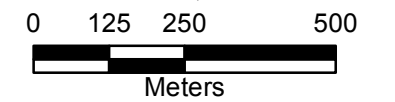
Future trunk infrastructure

- Treatment plant
- ▲ Pump station
- Gravity main
- Rising main

Existing trunk infrastructure

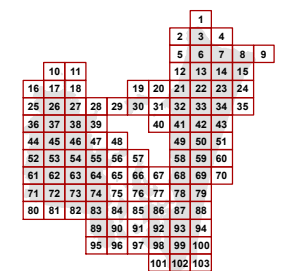
- ▲ Pump station
- Sewer treatment plant
- Gravity main
- - - - Rising main
- Priority infrastructure area
- Property boundary
- Map extent

Approximate Scale at A3
1:12,500



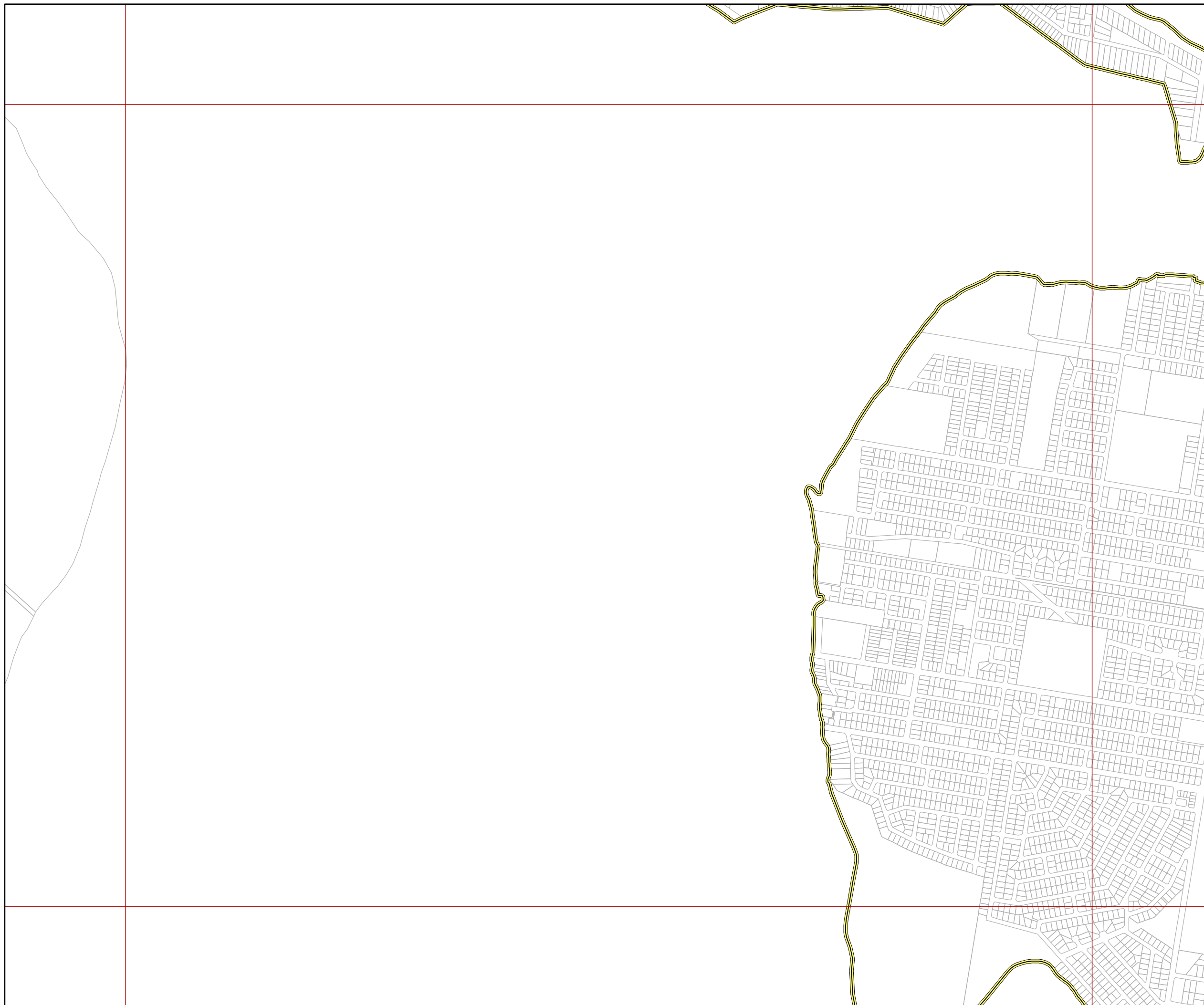
Disclaimer:

Some information shown on this drawing may be inaccurate. Users should take appropriate measures to verify any information obtained from this drawing. This drawing shall not be reproduced either in part or full without Redland City Council approval



Plan for trunk sewerage infrastructure

Map LGIP-03- 85



Legend

Future trunk infrastructure

■ Treatment plant

▲ Pump station

— Gravity main

— Rising main

Existing trunk infrastructure

▲ Pump station

■ Sewer treatment plant

— Gravity main

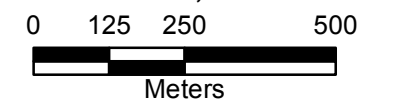
..... Rising main

▭ Priority infrastructure area

□ Property boundary

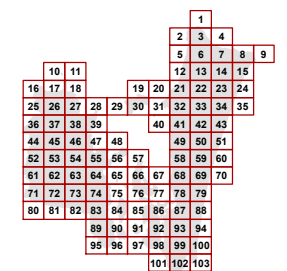
□ Map extent

Approximate Scale at A3
1:12,500



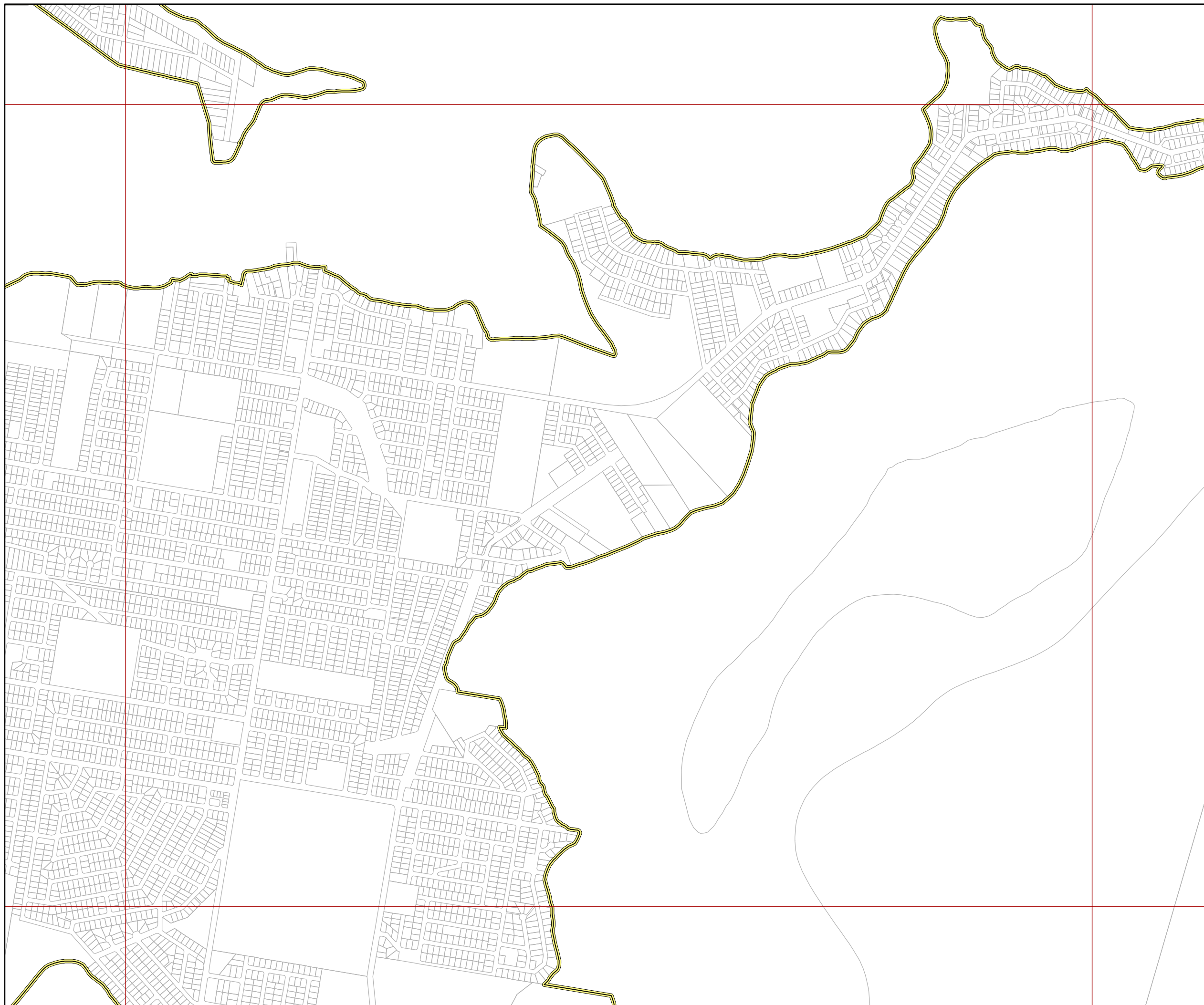
Disclaimer:


Some information shown on this drawing may be inaccurate. Users should take appropriate measures to verify any information obtained from this drawing. This drawing shall not be reproduced either in part or full without Redland City Council approval



Plan for trunk sewerage infrastructure

Map LGIP-03-86





Legend

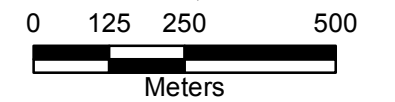
Future trunk infrastructure

- Treatment plant
- ▲ Pump station
- Gravity main
- Rising main

Existing trunk infrastructure

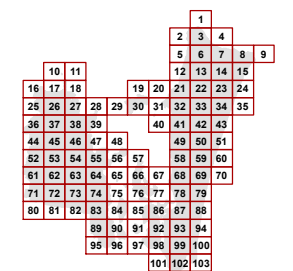
- ▲ Pump station
- Sewer treatment plant
- Gravity main
- - - - Rising main
- Priority infrastructure area
- Property boundary
- Map extent

Approximate Scale at A3
1:12,500



Disclaimer:

Some information shown on this drawing may be inaccurate. Users should take appropriate measures to verify any information obtained from this drawing. This drawing shall not be reproduced either in part or full without Redland City Council approval



Plan for trunk sewerage infrastructure

Map LGIP-03-87



Legend

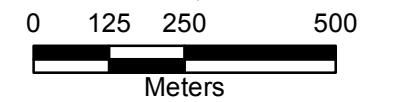
Future trunk infrastructure

- Treatment plant
- ▲ Pump station
- Gravity main
- Rising main

Existing trunk infrastructure

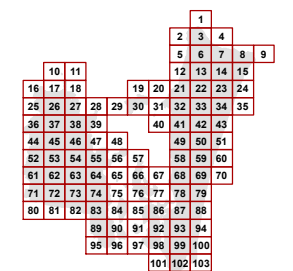
- ▲ Pump station
- Sewer treatment plant
- Gravity main
- - - - - Rising main
- Priority infrastructure area
- Property boundary
- Map extent

**Approximate Scale at A3
1:12,500**



Disclaimer:

Some information shown on this drawing may be inaccurate. Users should take appropriate measures to verify any information obtained from this drawing. This drawing shall not be reproduced either in part or full without Redland City Council approval



Plan for trunk sewerage infrastructure

Map LGIP-03-88



Legend

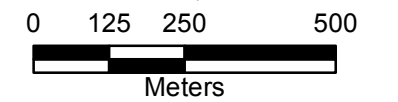
Future trunk infrastructure

- Treatment plant
- ▲ Pump station
- Gravity main
- Rising main

Existing trunk infrastructure

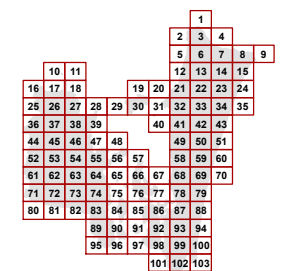
- ▲ Pump station
- Sewer treatment plant
- Gravity main
- - - - Rising main
- Priority infrastructure area
- Property boundary
- Map extent

Approximate Scale at A3
1:12,500



Disclaimer:

Some information shown on this drawing may be inaccurate. Users should take appropriate measures to verify any information obtained from this drawing. This drawing shall not be reproduced either in part or full without Redland City Council approval



Plan for trunk sewerage infrastructure

Map LGIP-03-89



Legend

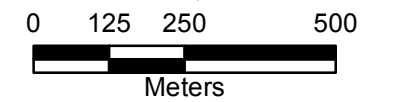
Future trunk infrastructure

- Treatment plant
- ▲ Pump station
- Gravity main
- Rising main

Existing trunk infrastructure

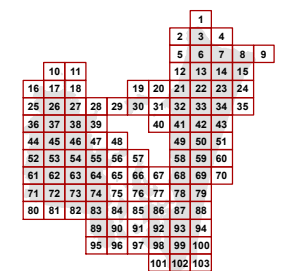
- ▲ Pump station
- Sewer treatment plant
- Gravity main
- - - - Rising main
- Priority infrastructure area
- Property boundary
- Map extent

Approximate Scale at A3
1:12,500



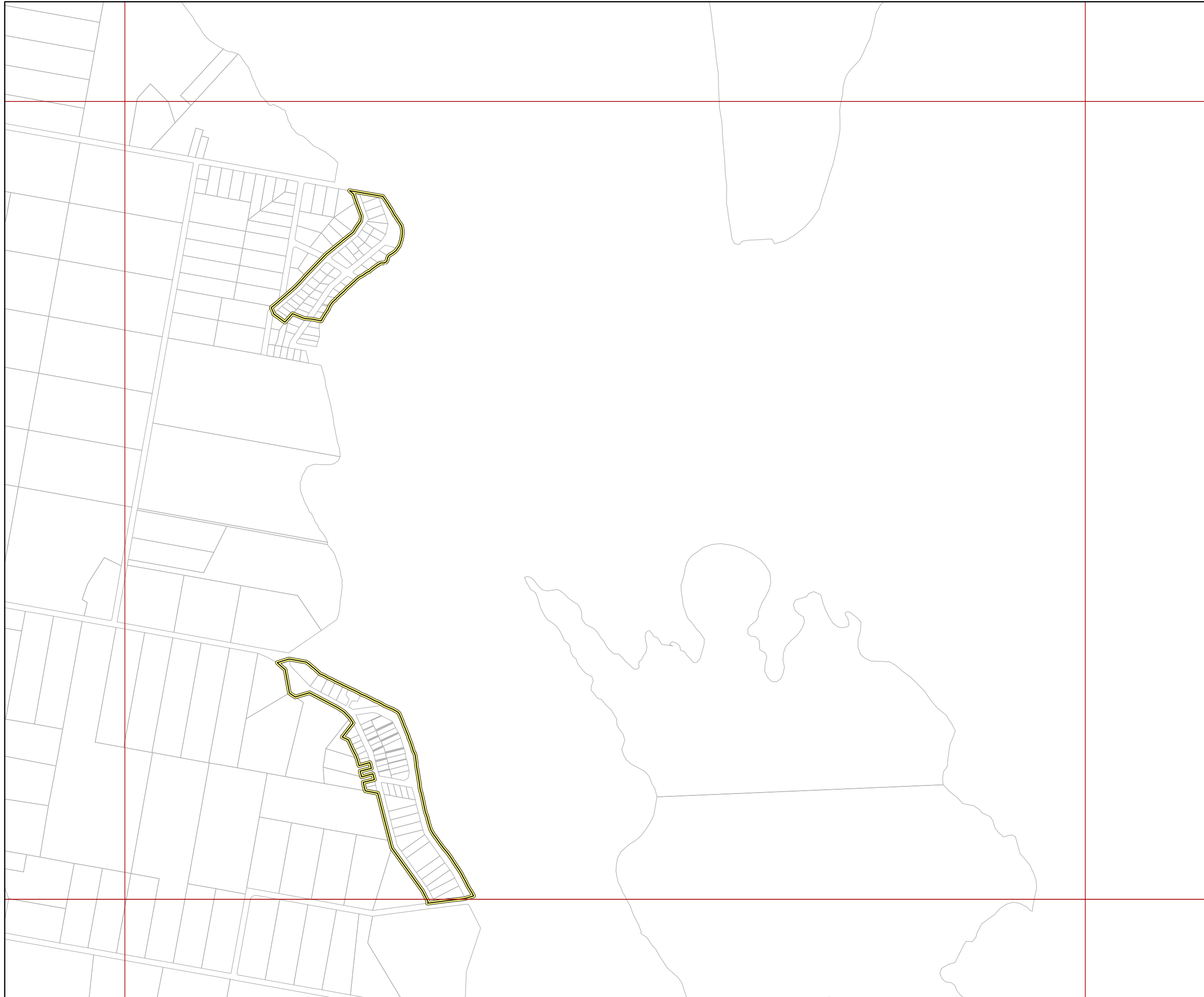
Disclaimer:

Some information shown on this drawing may be inaccurate. Users should take appropriate measures to verify any information obtained from this drawing. This drawing shall not be reproduced either in part or full without Redland City Council approval



Plan for trunk sewerage infrastructure

Map LGIP-03-90



Legend

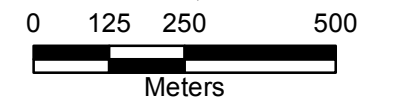
Future trunk infrastructure

- Treatment plant
- ▲ Pump station
- Gravity main
- Rising main

Existing trunk infrastructure

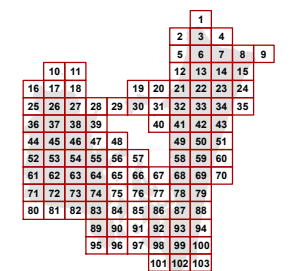
- ▲ Pump station
- Sewer treatment plant
- Gravity main
- - - - Rising main
- Priority infrastructure area
- Property boundary
- Map extent

Approximate Scale at A3
1:12,500



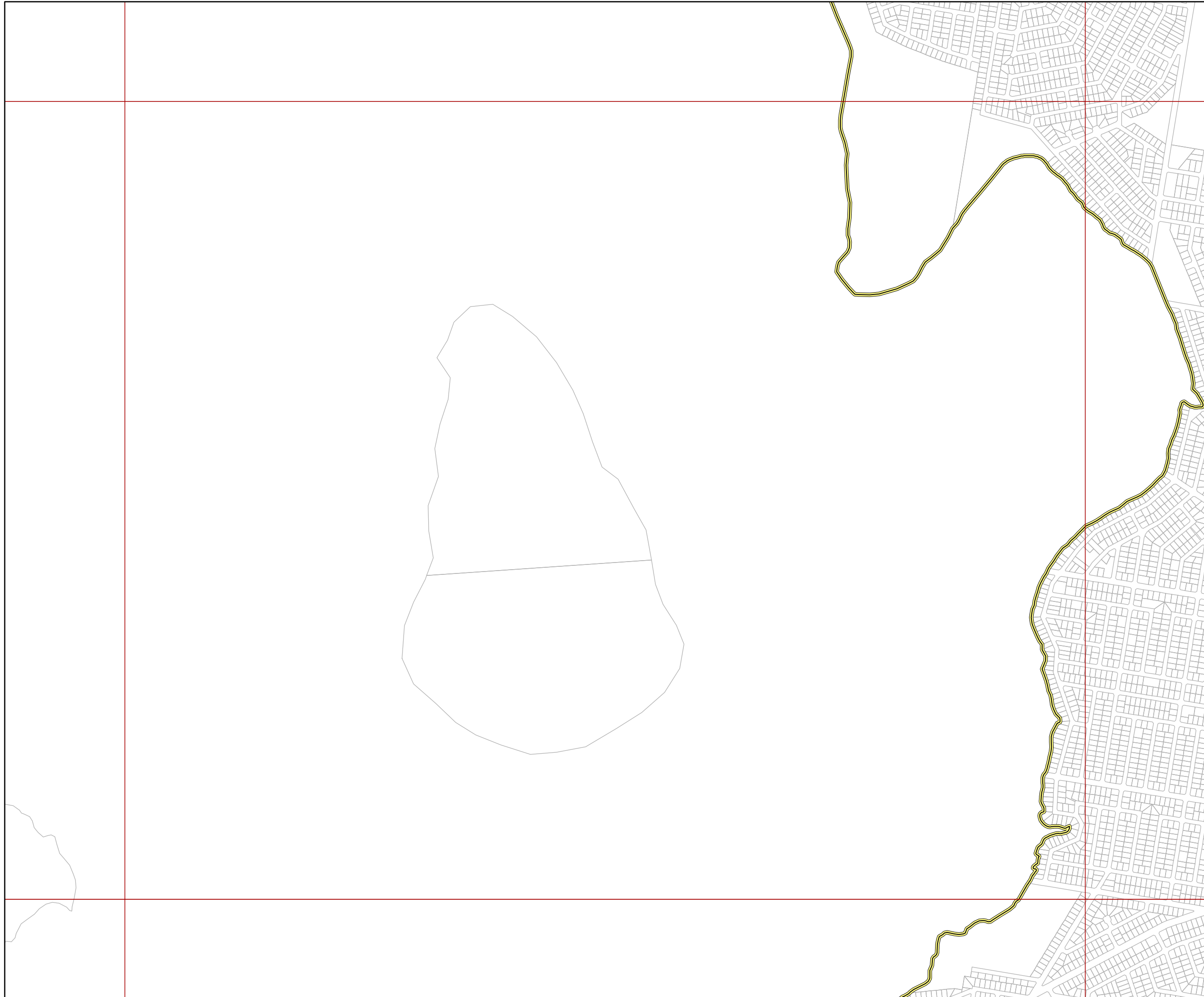
Disclaimer:

Some information shown on this drawing may be inaccurate. Users should take appropriate measures to verify any information obtained from this drawing. This drawing shall not be reproduced either in part or full without Redland City Council approval



Plan for trunk sewerage infrastructure

Map LGIP-03-91



Legend

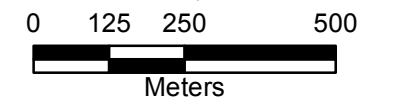
Future trunk infrastructure

- Treatment plant
- ▲ Pump station
- Gravity main
- Rising main

Existing trunk infrastructure

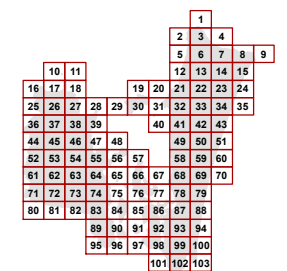
- ▲ Pump station
- Sewer treatment plant
- Gravity main
- - - - Rising main
- Priority infrastructure area
- Property boundary
- Map extent

Approximate Scale at A3
1:12,500



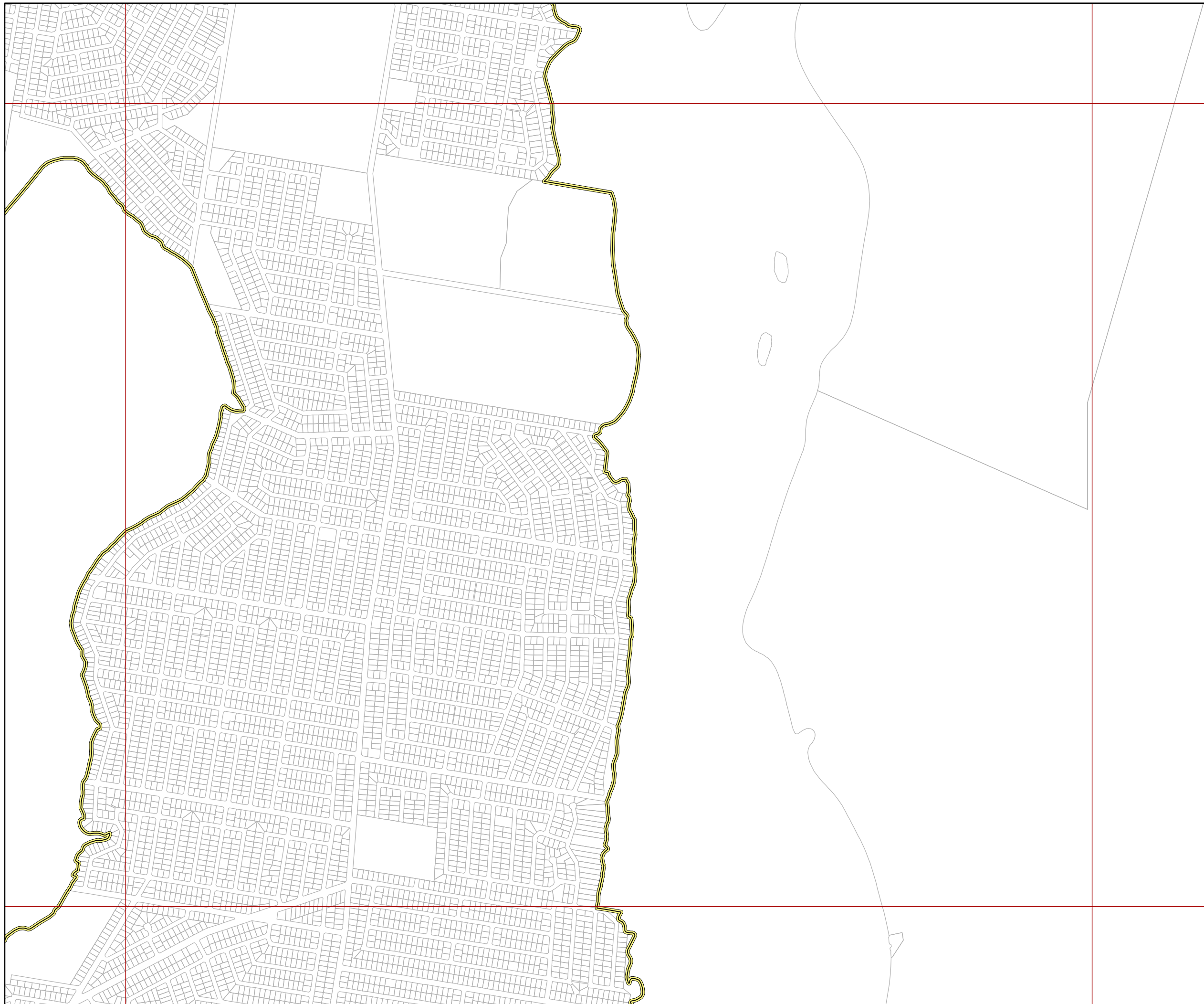
Disclaimer:

Some information shown on this drawing may be inaccurate. Users should take appropriate measures to verify any information obtained from this drawing. This drawing shall not be reproduced either in part or full without Redland City Council approval



Plan for trunk sewerage infrastructure

Map LGIP-03-92



Legend

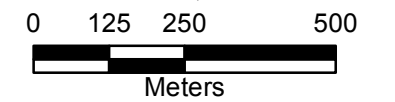
Future trunk infrastructure

- Treatment plant
- ▲ Pump station
- Gravity main
- Rising main

Existing trunk infrastructure

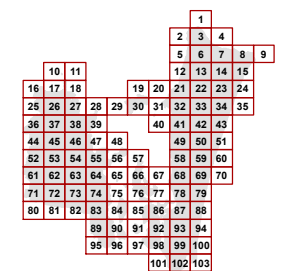
- ▲ Pump station
- Sewer treatment plant
- Gravity main
- - - - - Rising main
- Priority infrastructure area
- Property boundary
- Map extent

Approximate Scale at A3
1:12,500



Disclaimer:

Some information shown on this drawing may be inaccurate. Users should take appropriate measures to verify any information obtained from this drawing. This drawing shall not be reproduced either in part or full without Redland City Council approval



Plan for trunk sewerage infrastructure

Map LGIP-03-93



Legend

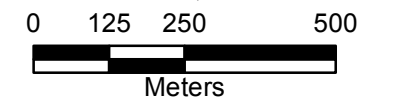
Future trunk infrastructure

- Treatment plant
- ▲ Pump station
- Gravity main
- Rising main

Existing trunk infrastructure

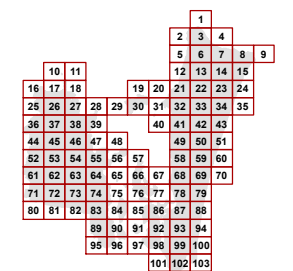
- ▲ Pump station
- Sewer treatment plant
- Gravity main
- - - - - Rising main
- Priority infrastructure area
- Property boundary
- Map extent

Approximate Scale at A3
1:12,500



Disclaimer:

Some information shown on this drawing may be inaccurate. Users should take appropriate measures to verify any information obtained from this drawing. This drawing shall not be reproduced either in part or full without Redland City Council approval



Plan for trunk sewerage
infrastructure

Map LGIP-03-94



Legend

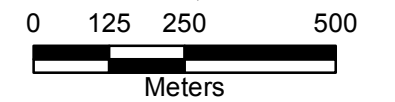
Future trunk infrastructure

- Treatment plant
- ▲ Pump station
- Gravity main
- Rising main

Existing trunk infrastructure

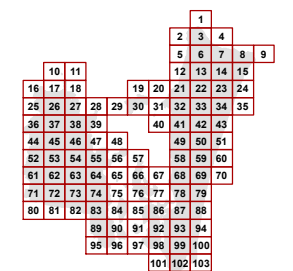
- ▲ Pump station
- Sewer treatment plant
- Gravity main
- - - - Rising main
- Priority infrastructure area
- Property boundary
- Map extent

**Approximate Scale at A3
1:12,500**




Disclaimer:

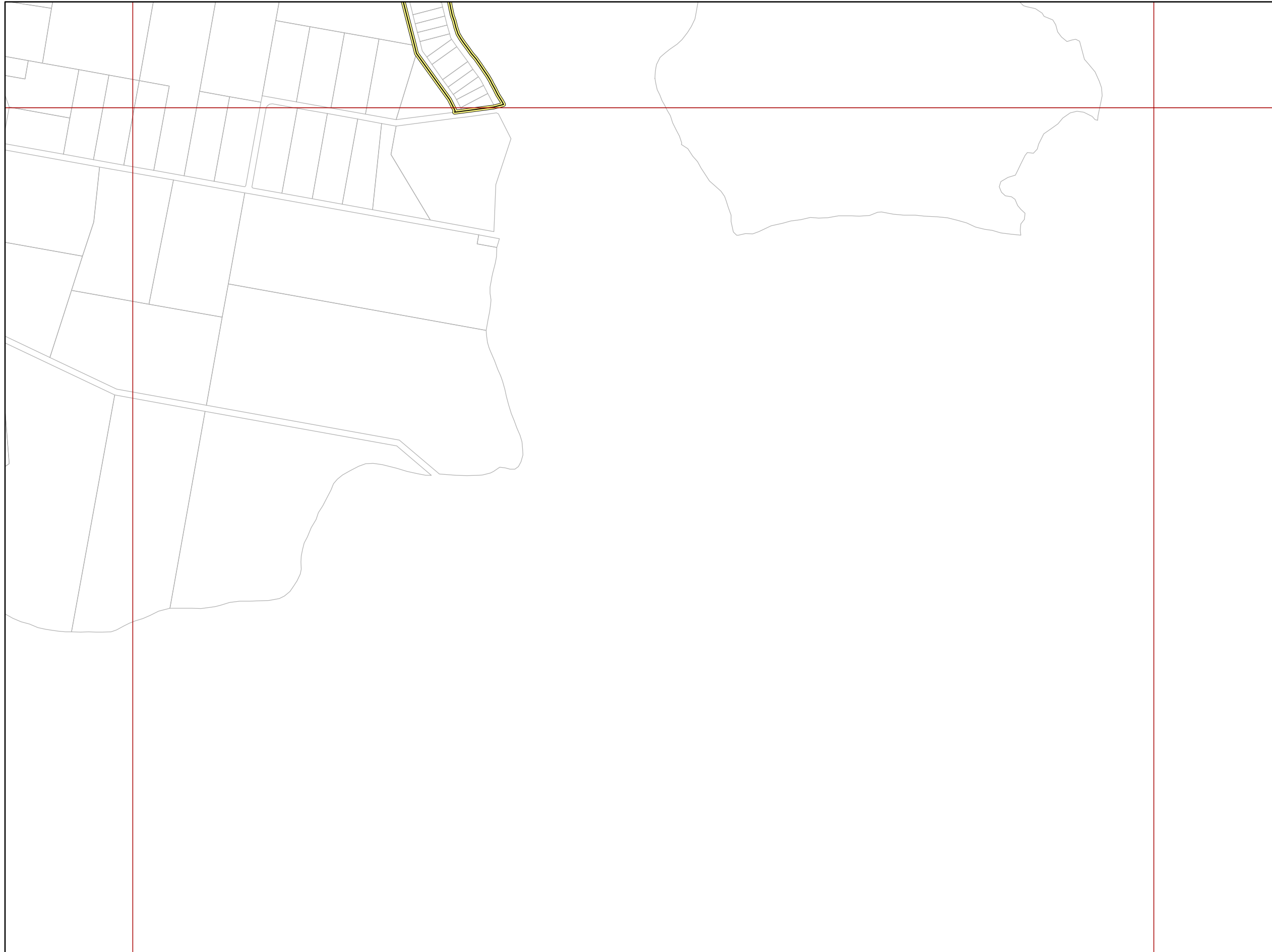
Some information shown on this drawing may be inaccurate. Users should take appropriate measures to verify any information obtained from this drawing. This drawing shall not be reproduced either in part or full without Redland City Council approval



Plan for trunk sewerage infrastructure

Map LGIP-03-95





Legend

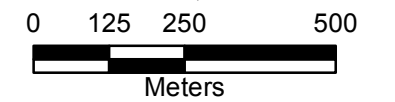
Future trunk infrastructure

- Treatment plant
- ▲ Pump station
- Gravity main
- Rising main

Existing trunk infrastructure

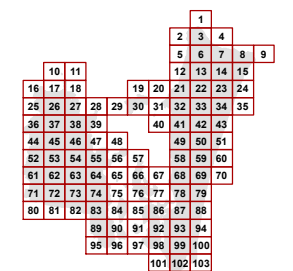
- ▲ Pump station
- Sewer treatment plant
- Gravity main
- - - - Rising main
- Priority infrastructure area
- Property boundary
- Map extent

Approximate Scale at A3
1:12,500



Disclaimer:

Some information shown on this drawing may be inaccurate. Users should take appropriate measures to verify any information obtained from this drawing. This drawing shall not be reproduced either in part or full without Redland City Council approval



Plan for trunk sewerage infrastructure



Legend

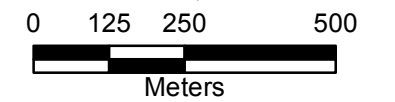
Future trunk infrastructure

- Treatment plant
- ▲ Pump station
- Gravity main
- Rising main

Existing trunk infrastructure

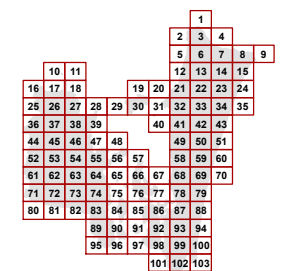
- ▲ Pump station
- Sewer treatment plant
- Gravity main
- - - - Rising main
- Priority infrastructure area
- Property boundary
- Map extent

Approximate Scale at A3
1:12,500



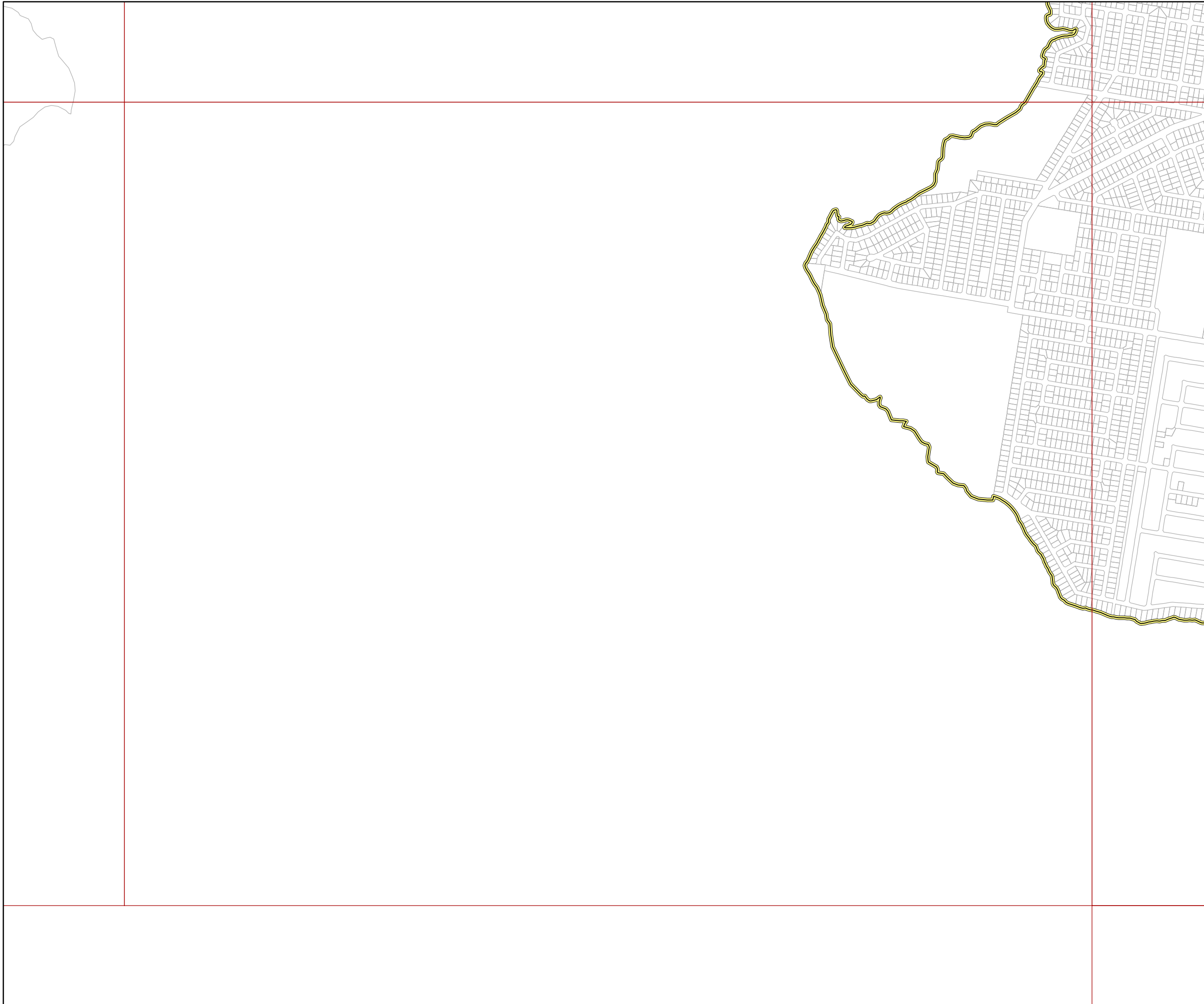
Disclaimer:

Some information shown on this drawing may be inaccurate. Users should take appropriate measures to verify any information obtained from this drawing. This drawing shall not be reproduced either in part or full without Redland City Council approval



Plan for trunk sewerage infrastructure

Map LGIP-03-97



Legend

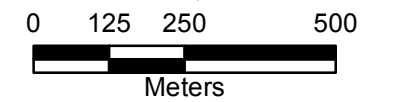
Future trunk infrastructure

- Treatment plant
- ▲ Pump station
- Gravity main
- Rising main

Existing trunk infrastructure

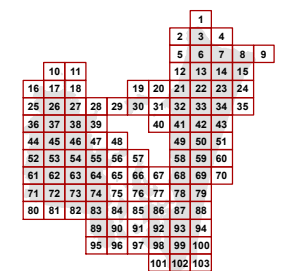
- ▲ Pump station
- Sewer treatment plant
- Gravity main
- - - - Rising main
- Priority infrastructure area
- Property boundary
- Map extent

Approximate Scale at A3
1:12,500

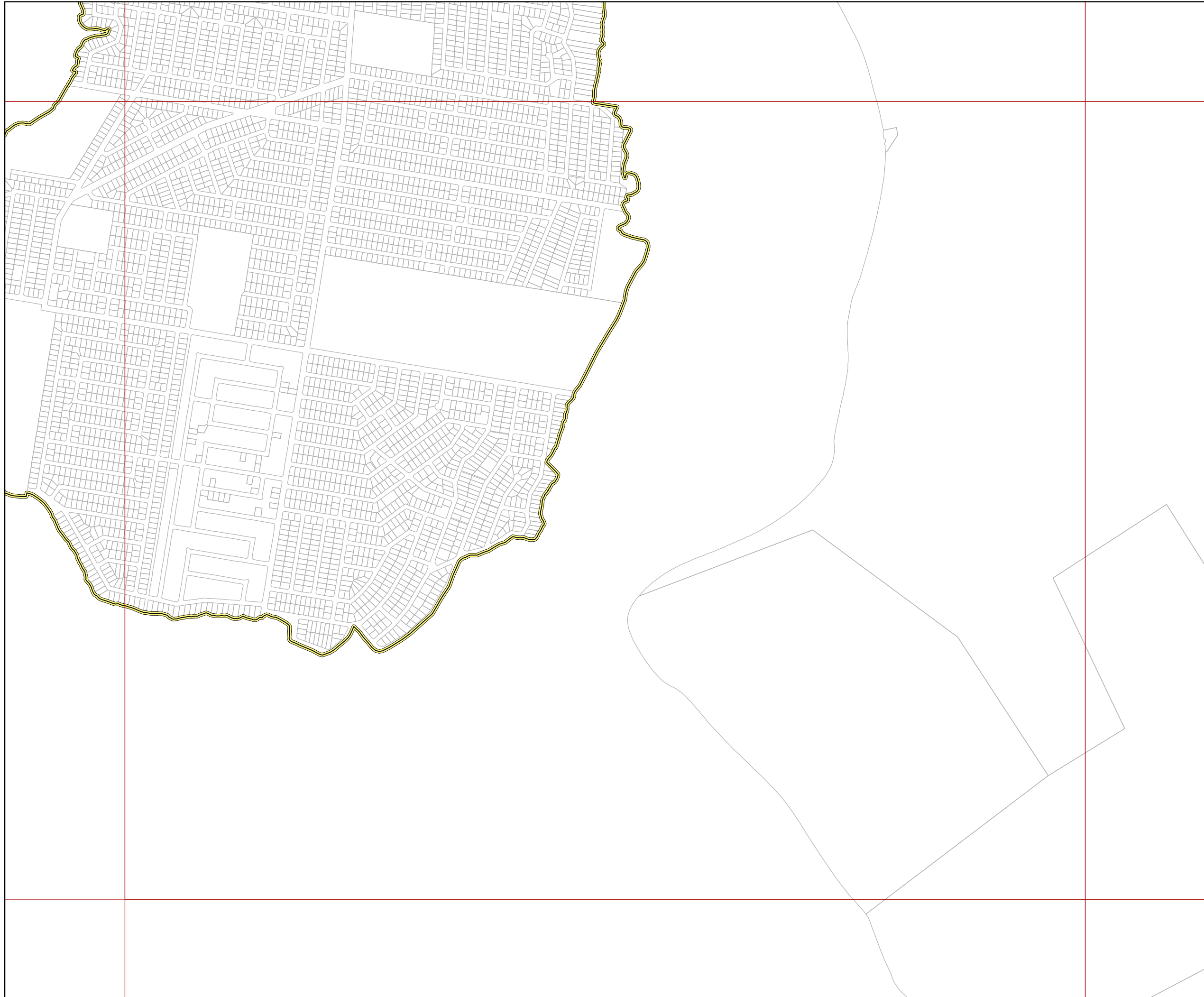


Disclaimer:

Some information shown on this drawing may be inaccurate. Users should take appropriate measures to verify any information obtained from this drawing. This drawing shall not be reproduced either in part or full without Redland City Council approval



Plan for trunk sewerage infrastructure



Legend

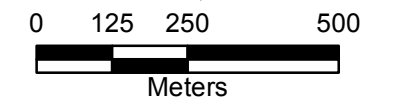
Future trunk infrastructure

- Treatment plant
- ▲ Pump station
- Gravity main
- Rising main

Existing trunk infrastructure

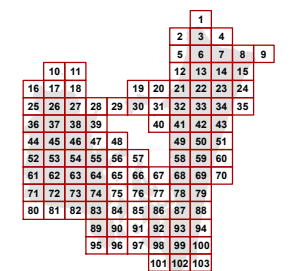
- ▲ Pump station
- Sewer treatment plant
- Gravity main
- - - - Rising main
- Priority infrastructure area
- Property boundary
- Map extent

**Approximate Scale at A3
1:12,500**



Disclaimer:

Some information shown on this drawing may be inaccurate. Users should take appropriate measures to verify any information obtained from this drawing. This drawing shall not be reproduced either in part or full without Redland City Council approval



Plan for trunk sewerage infrastructure

Map LGIP-03-99



Legend

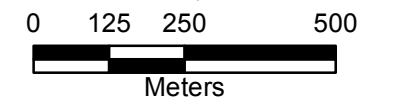
Future trunk infrastructure

- Treatment plant
- ▲ Pump station
- Gravity main
- Rising main

Existing trunk infrastructure

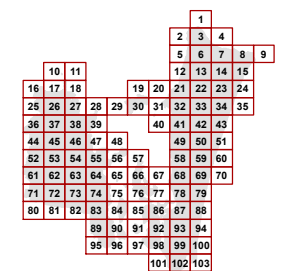
- ▲ Pump station
- Sewer treatment plant
- Gravity main
- - - - - Rising main
- Priority infrastructure area
- Property boundary
- Map extent

**Approximate Scale at A3
1:12,500**



Disclaimer:

Some information shown on this drawing may be inaccurate. Users should take appropriate measures to verify any information obtained from this drawing. This drawing shall not be reproduced either in part or full without Redland City Council approval



Plan for trunk sewerage infrastructure

Map LGIP-03- 100



Legend

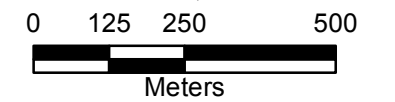
Future trunk infrastructure

- Treatment plant
- ▲ Pump station
- Gravity main
- Rising main

Existing trunk infrastructure

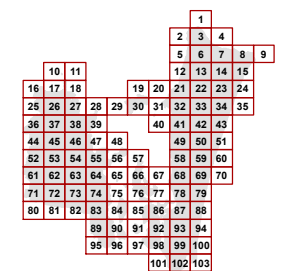
- ▲ Pump station
- Sewer treatment plant
- Gravity main
- - - - Rising main
- Priority infrastructure area
- Property boundary
- Map extent

Approximate Scale at A3
1:12,500



Disclaimer:

Some information shown on this drawing may be inaccurate. Users should take appropriate measures to verify any information obtained from this drawing. This drawing shall not be reproduced either in part or full without Redland City Council approval



Plan for trunk sewerage infrastructure

Map LGIP-03- 101



Legend

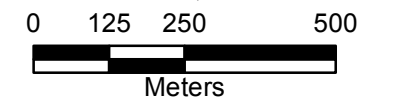
Future trunk infrastructure

- Treatment plant
- ▲ Pump station
- Gravity main
- Rising main

Existing trunk infrastructure

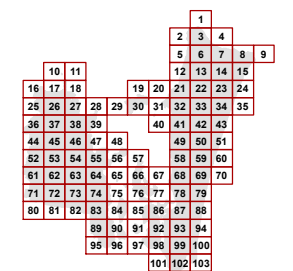
- ▲ Pump station
- Sewer treatment plant
- Gravity main
- - - - Rising main
- Priority infrastructure area
- Property boundary
- Map extent

Approximate Scale at A3
1:12,500




Disclaimer:

Some information shown on this drawing may be inaccurate. Users should take appropriate measures to verify any information obtained from this drawing. This drawing shall not be reproduced either in part or full without Redland City Council approval



Plan for trunk sewerage infrastructure

Map LGIP-03-102



Legend

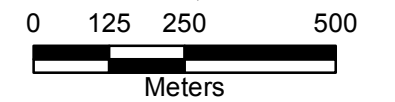
Future trunk infrastructure

- Treatment plant
- ▲ Pump station
- Gravity main
- Rising main

Existing trunk infrastructure

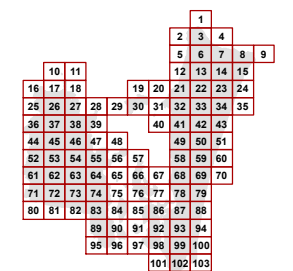
- ▲ Pump station
- Sewer treatment plant
- Gravity main
- - - - - Rising main
- Priority infrastructure area
- Property boundary
- Map extent

**Approximate Scale at A3
1:12,500**



Disclaimer:

Some information shown on this drawing may be inaccurate. Users should take appropriate measures to verify any information obtained from this drawing. This drawing shall not be reproduced either in part or full without Redland City Council approval



Plan for trunk sewerage infrastructure

