Redland CITY COUNCIL

WATER NETSERV PLAN

Legend

Water supply connection area

- Alexandra Hills - Existing
- Alexandra Hills - Future
- Amity Point - Existing
- Amity Point - Future
- Dunwich - Existing
- Dunwich - Future
- Heinemann Road - Existing
- Heinemann Road - Future
- Mount Cotton - Existing
- Point Lookout - Existing
- Point Lookout - Future
- Southern Moreton Bay Islands - Existing
- Priority infrastructure area
- Property boundary
- Map extent

Approximate Scale at A3
1:12,500

0 125 250 500
Meters

Disclaimer:

Some information shown on this drawing may be inaccurate. Users should take appropriate measures to verify any information obtained from this drawing.This drawing shall not be reproduced either in part or full without Redland City Council approval

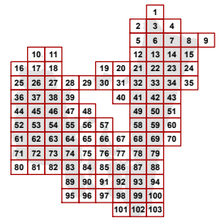

Water Supply Connection Area

Map NSV-01- 1

N

Redland CITY COUNCIL

WATER NETSERV PLAN

Legend

Water supply connection area

- Alexandra Hills - Existing
- Alexandra Hills - Future
- Amity Point - Existing
- Amity Point - Future
- Dunwich - Existing
- Dunwich - Future
- Heinemann Road - Existing
- Heinemann Road - Future
- Mount Cotton - Existing
- Point Lookout - Existing
- Point Lookout - Future
- Southern Moreton Bay Islands - Existing
- Priority infrastructure area
- Property boundary
- Map extent

Approximate Scale at A3
1:12,500

0 125 250 500
Meters

Disclaimer:

Some information shown on this drawing may be inaccurate. Users should take appropriate measures to verify any information obtained from this drawing.This drawing shall not be reproduced either in part or full without Redland City Council approval

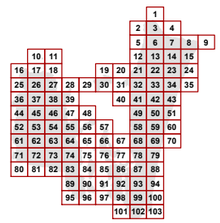

Water Supply Connection Area

Map NSV-01- 2

N

Redland CITY COUNCIL

WATER NETSERV PLAN

Legend

Water supply connection area

- Alexandra Hills - Existing
- Alexandra Hills - Future
- Amity Point - Existing
- Amity Point - Future
- Dunwich - Existing
- Dunwich - Future
- Heinemann Road - Existing
- Heinemann Road - Future
- Mount Cotton - Existing
- Point Lookout - Existing
- Point Lookout - Future
- Southern Moreton Bay Islands - Existing
- Priority infrastructure area
- Property boundary
- Map extent

Approximate Scale at A3
1:12,500

0 125 250 500
Meters

Disclaimer:

Some information shown on this drawing may be inaccurate. Users should take appropriate measures to verify any information obtained from this drawing.This drawing shall not be reproduced either in part or full without Redland City Council approval

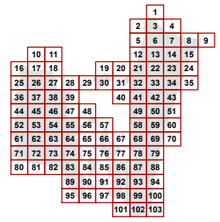

Water Supply Connection Area

Map NSV-01- 3

N

Redland CITY COUNCIL

WATER NETSERV PLAN

Legend

Water supply connection area

- Alexandra Hills - Existing
- Alexandra Hills - Future
- Amity Point - Existing
- Amity Point - Future
- Dunwich - Existing
- Dunwich - Future
- Heinemann Road - Existing
- Heinemann Road - Future
- Mount Cotton - Existing
- Point Lookout - Existing
- Point Lookout - Future
- Southern Moreton Bay Islands - Existing
- Priority infrastructure area
- Property boundary
- Map extent

Approximate Scale at A3
1:12,500

0 125 250 500
Meters

Disclaimer:

Some information shown on this drawing may be inaccurate. Users should take appropriate measures to verify any information obtained from this drawing.This drawing shall not be reproduced either in part or full without Redland City Council approval

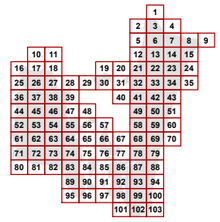

Water Supply Connection Area

Map NSV-01- 4

N

Redland CITY COUNCIL

WATER NETSERV PLAN

Legend

Water supply connection area

- Alexandra Hills - Existing
- Alexandra Hills - Future
- Amity Point - Existing
- Amity Point - Future
- Dunwich - Existing
- Dunwich - Future
- Heinemann Road - Existing
- Heinemann Road - Future
- Mount Cotton - Existing
- Point Lookout - Existing
- Point Lookout - Future
- Southern Moreton Bay Islands - Existing
- Priority infrastructure area
- Property boundary
- Map extent

Approximate Scale at A3
1:12,500

0 125 250 500
Meters

Disclaimer:

Some information shown on this drawing may be inaccurate. Users should take appropriate measures to verify any information obtained from this drawing.This drawing shall not be reproduced either in part or full without Redland City Council approval



Water Supply Connection Area

Map NSV-01- 5

N

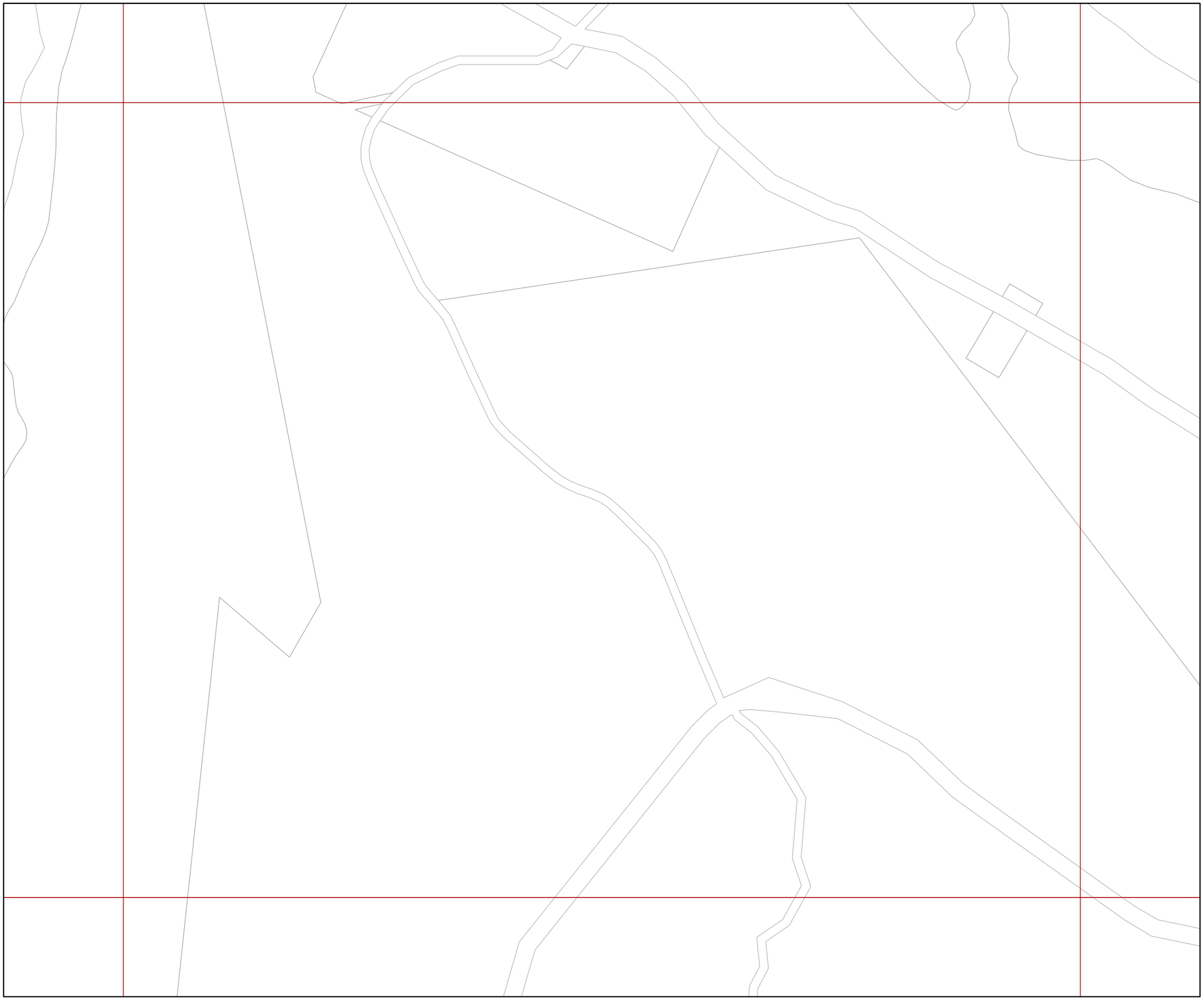

Redland CITY COUNCIL

WATER NETSERV PLAN

Legend

Water supply connection area

- Alexandra Hills - Existing
- Alexandra Hills - Future
- Amity Point - Existing
- Amity Point - Future
- Dunwich - Existing
- Dunwich - Future
- Heinemann Road - Existing
- Heinemann Road - Future
- Mount Cotton - Existing
- Point Lookout - Existing
- Point Lookout - Future
- Southern Moreton Bay Islands - Existing
- Priority infrastructure area
- Property boundary
- Map extent

Approximate Scale at A3
1:12,500

0 125 250 500
Meters

Disclaimer:

Some information shown on this drawing may be inaccurate. Users should take appropriate measures to verify any information obtained from this drawing.This drawing shall not be reproduced either in part or full without Redland City Council approval



Water Supply Connection Area

Map NSV-01- 6

N

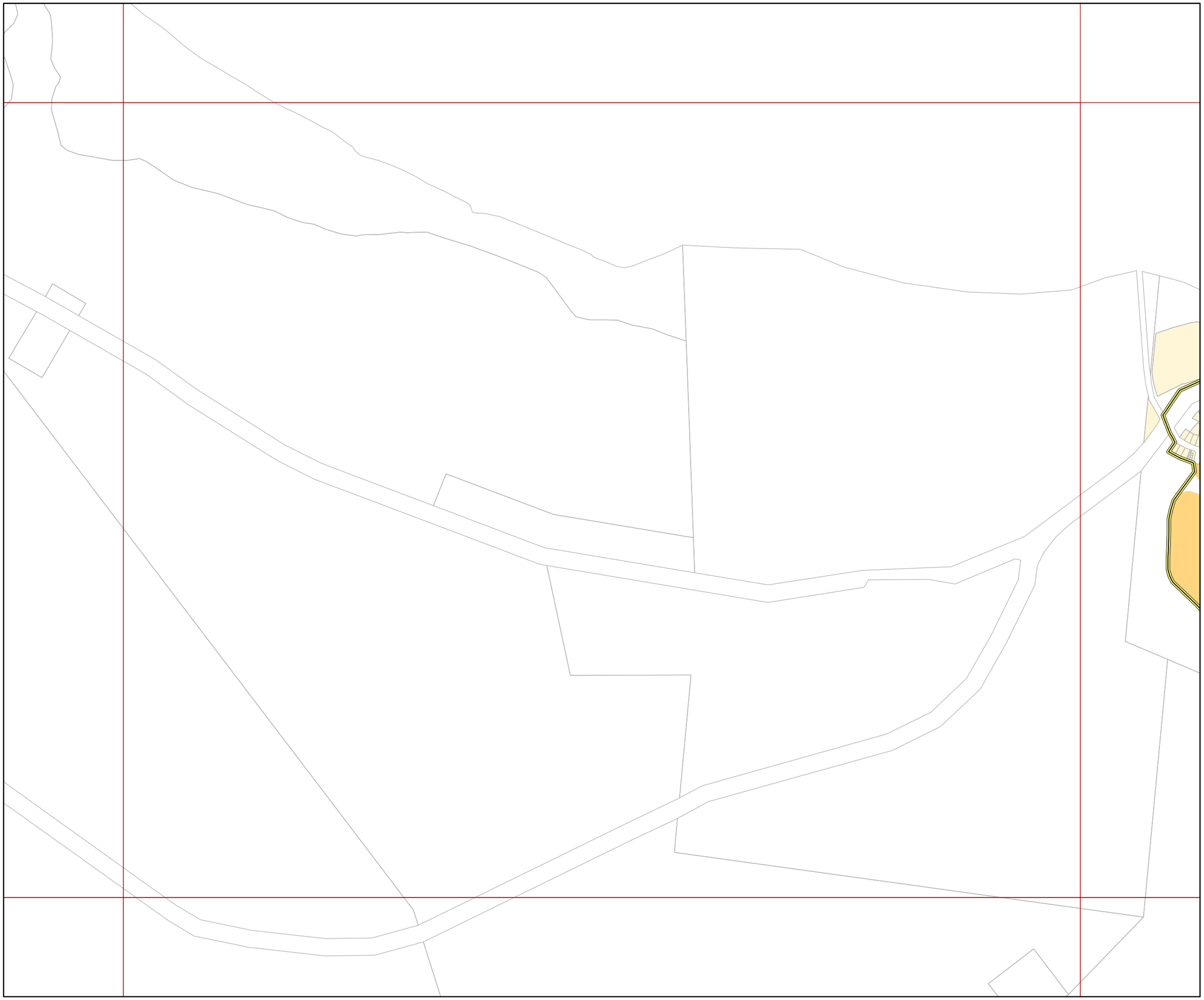

Redland CITY COUNCIL

WATER NETSERV PLAN

Legend

Water supply connection area

- Alexandra Hills - Existing
- Alexandra Hills - Future
- Amity Point - Existing
- Amity Point - Future
- Dunwich - Existing
- Dunwich - Future
- Heinemann Road - Existing
- Heinemann Road - Future
- Mount Cotton - Existing
- Point Lookout - Existing
- Point Lookout - Future
- Southern Moreton Bay Islands - Existing
- Priority infrastructure area
- Property boundary
- Map extent

Approximate Scale at A3
1:12,500

0 125 250 500
Meters

Disclaimer:

Some information shown on this drawing may be inaccurate. Users should take appropriate measures to verify any information obtained from this drawing.This drawing shall not be reproduced either in part or full without Redland City Council approval

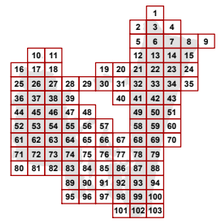

Water Supply Connection Area

Map NSV-01- 7

N

Redland CITY COUNCIL

WATER NETSERV PLAN

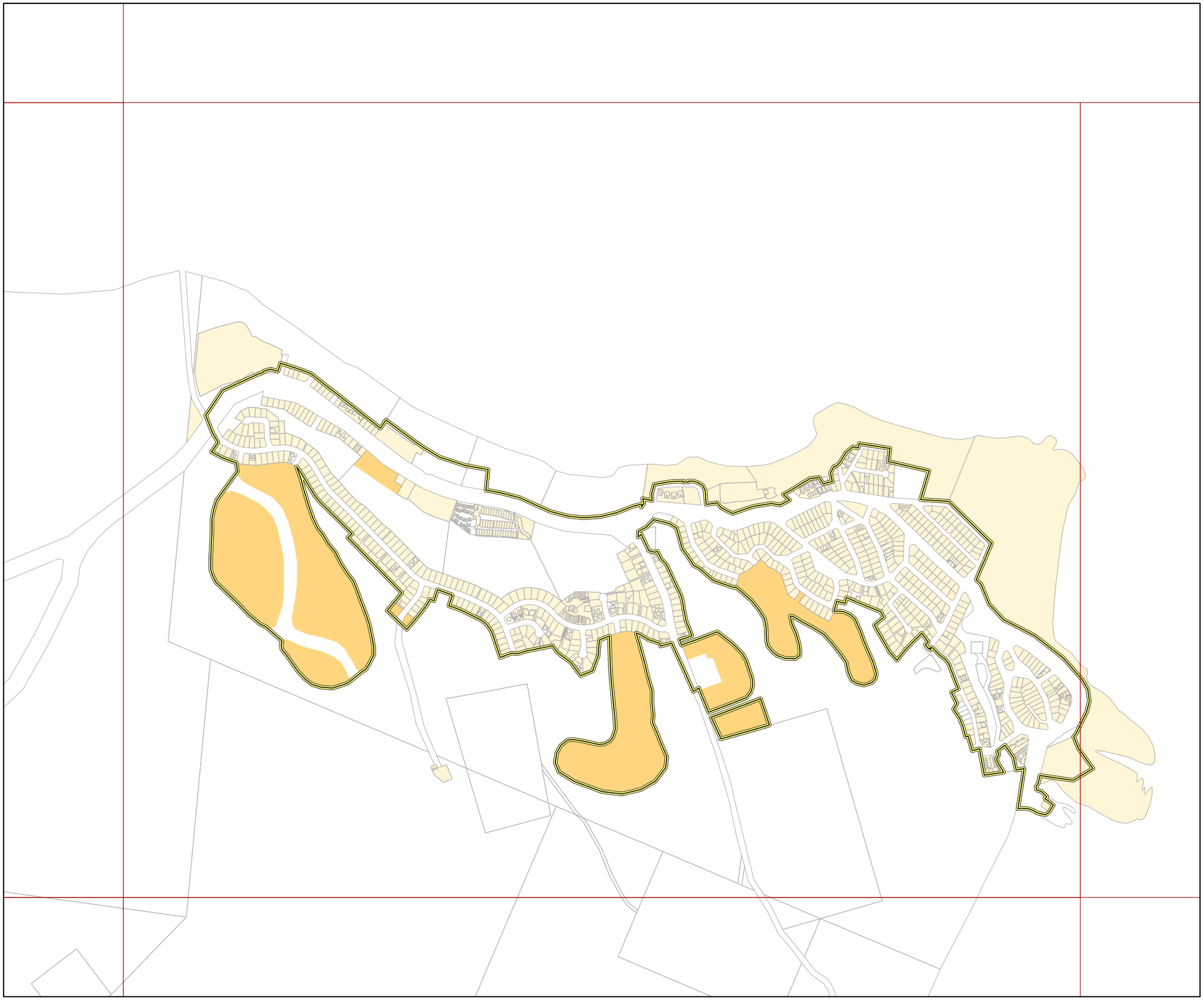

Legend

Water supply connection area

- Alexandra Hills - Existing
- Alexandra Hills - Future
- Amity Point - Existing
- Amity Point - Future
- Dunwich - Existing
- Dunwich - Future
- Heinemann Road - Existing
- Heinemann Road - Future
- Mount Cotton - Existing
- Point Lookout - Existing
- Point Lookout - Future
- Southern Moreton Bay Islands - Existing

Priority infrastructure area

Property boundary

Map extent

Approximate Scale at A3
1:12,500

0 125 250 500
Meters

Disclaimer:

Some information shown on this drawing may be inaccurate. Users should take appropriate measures to verify any information obtained from this drawing.This drawing shall not be reproduced either in part or full without Redland City Council approval

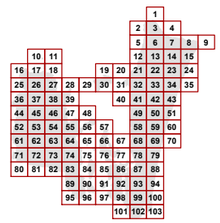

Water Supply Connection Area

Map NSV-01- 8

N



Redland CITY COUNCIL

WATER NETSERV PLAN

Legend

Water supply connection area

- Alexandra Hills - Existing
- Alexandra Hills - Future
- Amity Point - Existing
- Amity Point - Future
- Dunwich - Existing
- Dunwich - Future
- Heinemann Road - Existing
- Heinemann Road - Future
- Mount Cotton - Existing
- Point Lookout - Existing
- Point Lookout - Future
- Southern Moreton Bay Islands - Existing

Priority infrastructure area

Property boundary

Map extent

Approximate Scale at A3
1:12,500

0 125 250 500
Meters

Disclaimer:

Some information shown on this drawing may be inaccurate. Users should take appropriate measures to verify any information obtained from this drawing.This drawing shall not be reproduced either in part or full without Redland City Council approval



Water Supply Connection Area

Map NSV-01- 9

N

Redland CITY COUNCIL

WATER NETSERV PLAN

Legend

Water supply connection area

- Alexandra Hills - Existing
- Alexandra Hills - Future
- Amity Point - Existing
- Amity Point - Future
- Dunwich - Existing
- Dunwich - Future
- Heinemann Road - Existing
- Heinemann Road - Future
- Mount Cotton - Existing
- Point Lookout - Existing
- Point Lookout - Future
- Southern Moreton Bay Islands - Existing

Priority infrastructure area

Property boundary

Map extent

Approximate Scale at A3
1:12,500

0 125 250 500
Meters

Disclaimer:

Some information shown on this drawing may be inaccurate. Users should take appropriate measures to verify any information obtained from this drawing.This drawing shall not be reproduced either in part or full without Redland City Council approval



Water Supply Connection Area

Map NSV-01- 10

N

Redland CITY COUNCIL

WATER NETSERV PLAN

Legend

Water supply connection area

- Alexandra Hills - Existing
- Alexandra Hills - Future
- Amity Point - Existing
- Amity Point - Future
- Dunwich - Existing
- Dunwich - Future
- Heinemann Road - Existing
- Heinemann Road - Future
- Mount Cotton - Existing
- Point Lookout - Existing
- Point Lookout - Future
- Southern Moreton Bay Islands - Existing
- Priority infrastructure area
- Property boundary
- Map extent

Approximate Scale at A3
1:12,500

0 125 250 500
Meters

Disclaimer:

Some information shown on this drawing may be inaccurate. Users should take appropriate measures to verify any information obtained from this drawing.This drawing shall not be reproduced either in part or full without Redland City Council approval



Water Supply Connection Area

Map NSV-01- 11

N



Redland CITY COUNCIL

WATER NETSERV PLAN

Legend

Water supply connection area

- Alexandra Hills - Existing
- Alexandra Hills - Future
- Amity Point - Existing
- Amity Point - Future
- Dunwich - Existing
- Dunwich - Future
- Heinemann Road - Existing
- Heinemann Road - Future
- Mount Cotton - Existing
- Point Lookout - Existing
- Point Lookout - Future
- Southern Moreton Bay Islands - Existing
- Priority infrastructure area
- Property boundary
- Map extent

Approximate Scale at A3
1:12,500

0 125 250 500
Meters

Disclaimer:

Some information shown on this drawing may be inaccurate. Users should take appropriate measures to verify any information obtained from this drawing.This drawing shall not be reproduced either in part or full without Redland City Council approval



Water Supply Connection Area

Map NSV-01- 12

N

Redland CITY COUNCIL

WATER NETSERV PLAN

Legend

Water supply connection area

- Alexandra Hills - Existing
- Alexandra Hills - Future
- Amity Point - Existing
- Amity Point - Future
- Dunwich - Existing
- Dunwich - Future
- Heinemann Road - Existing
- Heinemann Road - Future
- Mount Cotton - Existing
- Point Lookout - Existing
- Point Lookout - Future
- Southern Moreton Bay Islands - Existing

Priority infrastructure area

Property boundary

Map extent

Approximate Scale at A3
1:12,500

0 125 250 500
Meters

Disclaimer:

Some information shown on this drawing may be inaccurate. Users should take appropriate measures to verify any information obtained from this drawing.This drawing shall not be reproduced either in part or full without Redland City Council approval

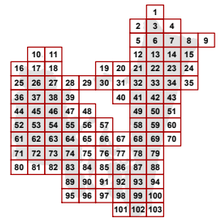

Water Supply Connection Area

Map NSV-01- 13

N



Redland CITY COUNCIL

WATER NETSERV PLAN

Legend

Water supply connection area

- Alexandra Hills - Existing
- Alexandra Hills - Future
- Amity Point - Existing
- Amity Point - Future
- Dunwich - Existing
- Dunwich - Future
- Heinemann Road - Existing
- Heinemann Road - Future
- Mount Cotton - Existing
- Point Lookout - Existing
- Point Lookout - Future
- Southern Moreton Bay Islands - Existing

Priority infrastructure area

Property boundary

Map extent

Approximate Scale at A3
1:12,500

0 125 250 500
Meters

Disclaimer:

Some information shown on this drawing may be inaccurate. Users should take appropriate measures to verify any information obtained from this drawing.This drawing shall not be reproduced either in part or full without Redland City Council approval



Water Supply Connection Area

Map NSV-01- 14

N

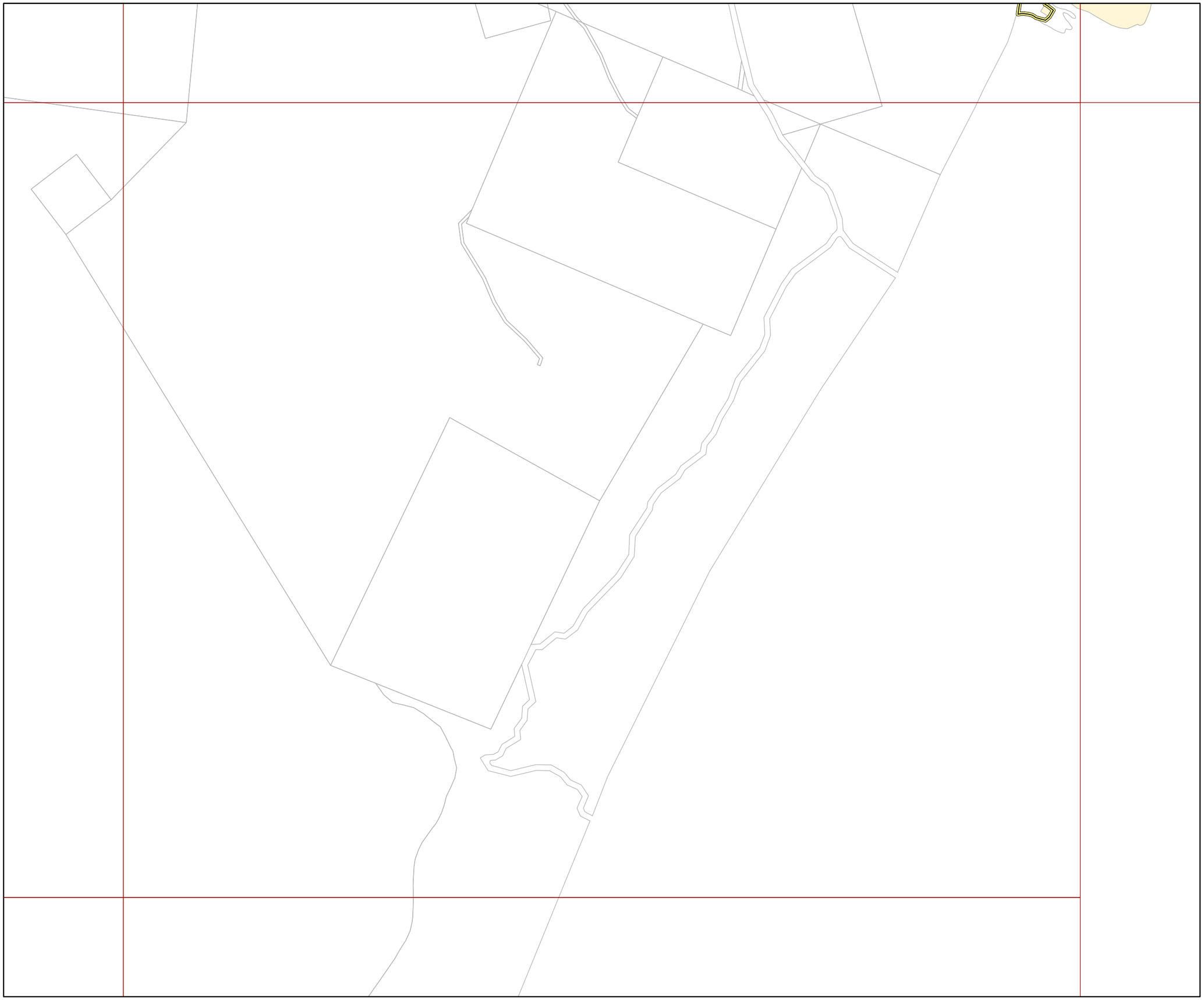

Redland CITY COUNCIL

WATER NETSERV PLAN

Legend

Water supply connection area

- Alexandra Hills - Existing
- Alexandra Hills - Future
- Amity Point - Existing
- Amity Point - Future
- Dunwich - Existing
- Dunwich - Future
- Heinemann Road - Existing
- Heinemann Road - Future
- Mount Cotton - Existing
- Point Lookout - Existing
- Point Lookout - Future
- Southern Moreton Bay Islands - Existing
- Priority infrastructure area
- Property boundary
- Map extent

Approximate Scale at A3
1:12,500

0 125 250 500
Meters

Disclaimer:

Some information shown on this drawing may be inaccurate. Users should take appropriate measures to verify any information obtained from this drawing.This drawing shall not be reproduced either in part or full without Redland City Council approval



Water Supply Connection Area

Map NSV-01- 15

N

Redland CITY COUNCIL

WATER NETSERV PLAN

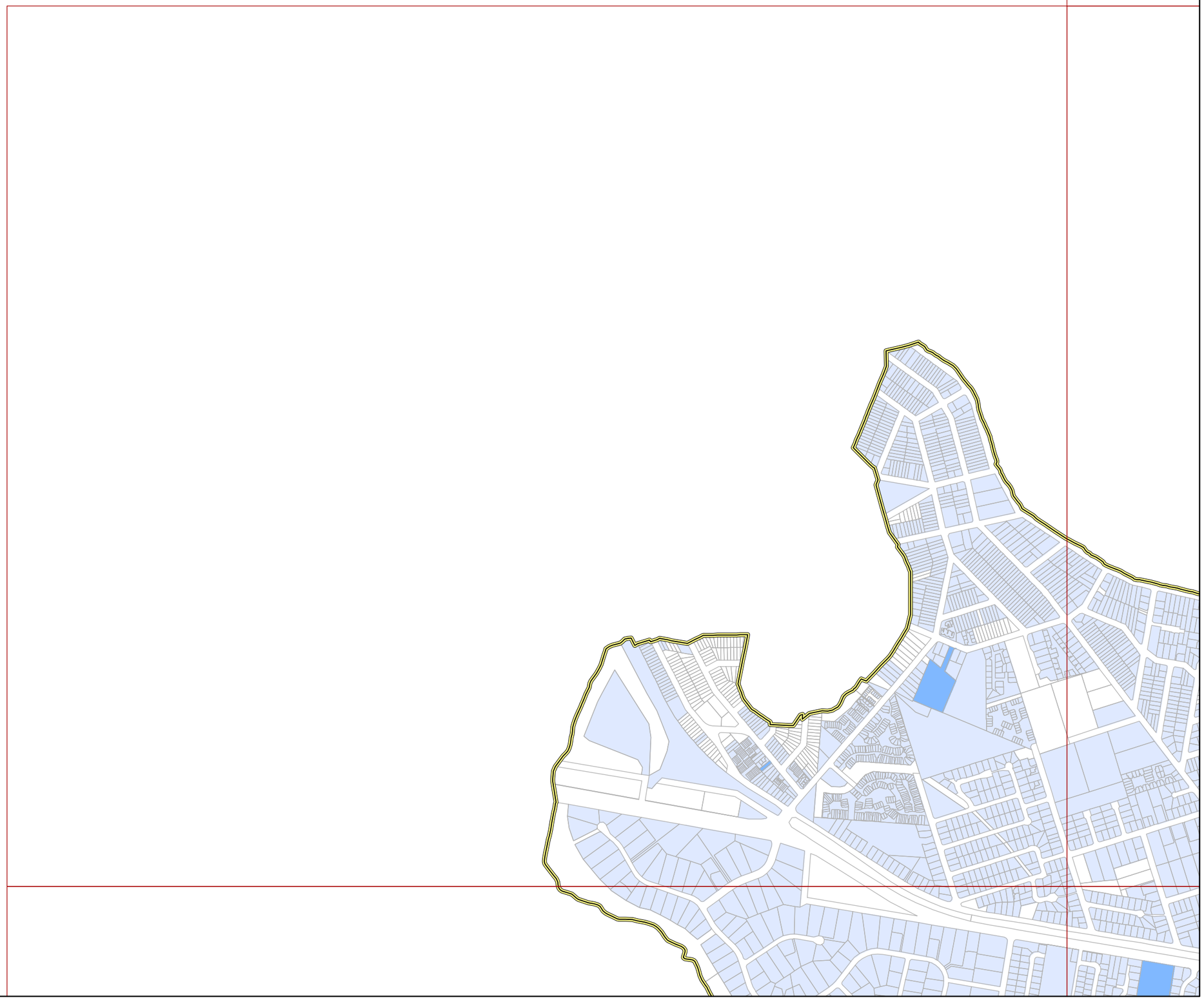

Legend

Water supply connection area

- Alexandra Hills - Existing
- Alexandra Hills - Future
- Amity Point - Existing
- Amity Point - Future
- Dunwich - Existing
- Dunwich - Future
- Heinemann Road - Existing
- Heinemann Road - Future
- Mount Cotton - Existing
- Point Lookout - Existing
- Point Lookout - Future
- Southern Moreton Bay Islands - Existing

Priority infrastructure area

Property boundary

Map extent

Approximate Scale at A3
1:12,500

0 125 250 500
Meters

Disclaimer:

Some information shown on this drawing may be inaccurate. Users should take appropriate measures to verify any information obtained from this drawing.This drawing shall not be reproduced either in part or full without Redland City Council approval

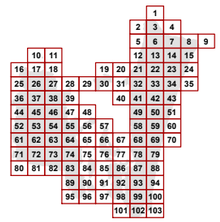

Water Supply Connection Area

Map NSV-01- 16

N

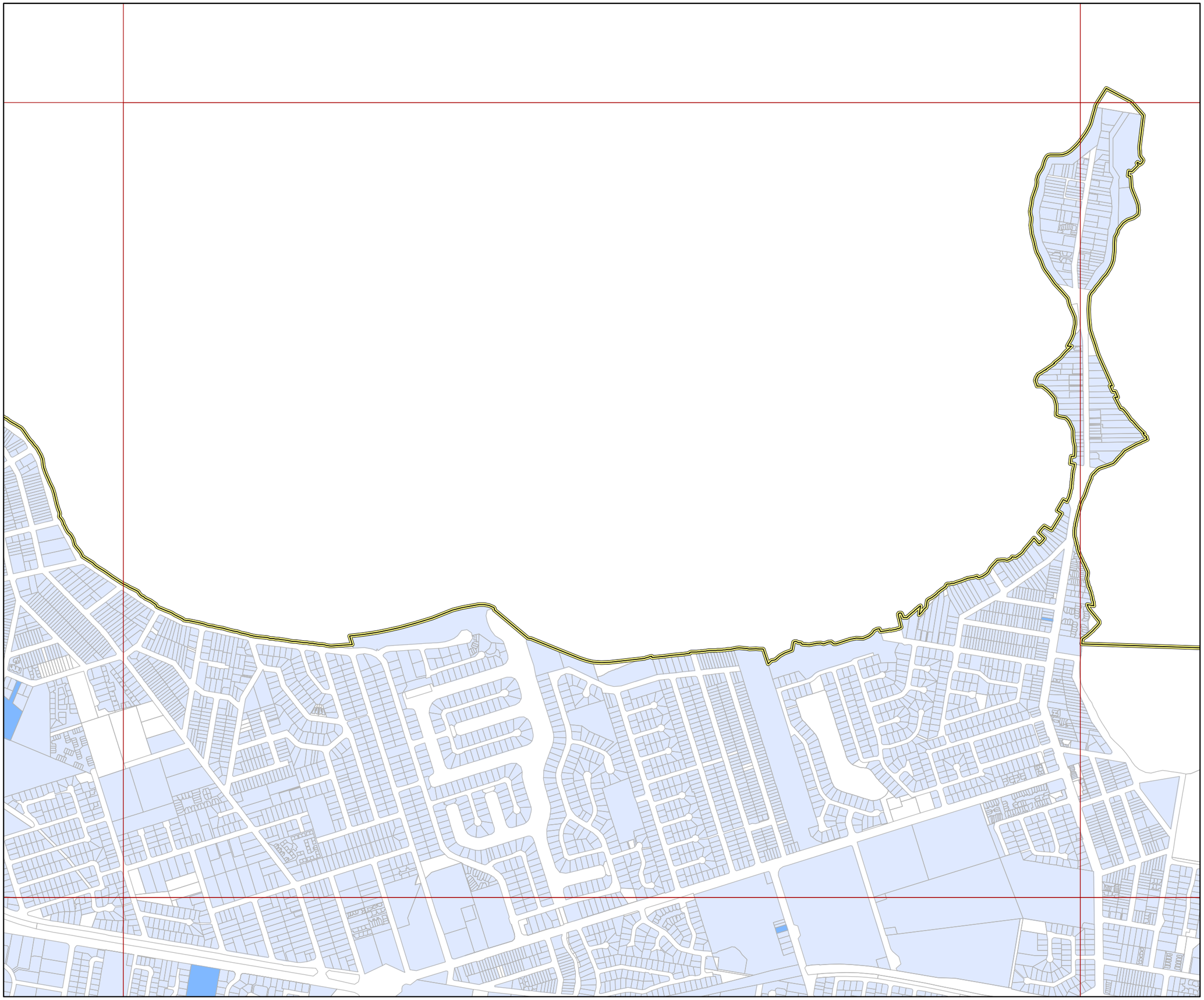

Redland CITY COUNCIL

WATER NETSERV PLAN

Legend

Water supply connection area

- Alexandra Hills - Existing
- Alexandra Hills - Future
- Amity Point - Existing
- Amity Point - Future
- Dunwich - Existing
- Dunwich - Future
- Heinemann Road - Existing
- Heinemann Road - Future
- Mount Cotton - Existing
- Point Lookout - Existing
- Point Lookout - Future
- Southern Moreton Bay Islands - Existing
- Priority infrastructure area
- Property boundary
- Map extent

Approximate Scale at A3
1:12,500

0 125 250 500
Meters

Disclaimer:

Some information shown on this drawing may be inaccurate. Users should take appropriate measures to verify any information obtained from this drawing.This drawing shall not be reproduced either in part or full without Redland City Council approval

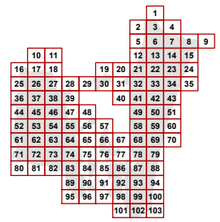

Water Supply Connection Area

Map NSV-01- 17

N

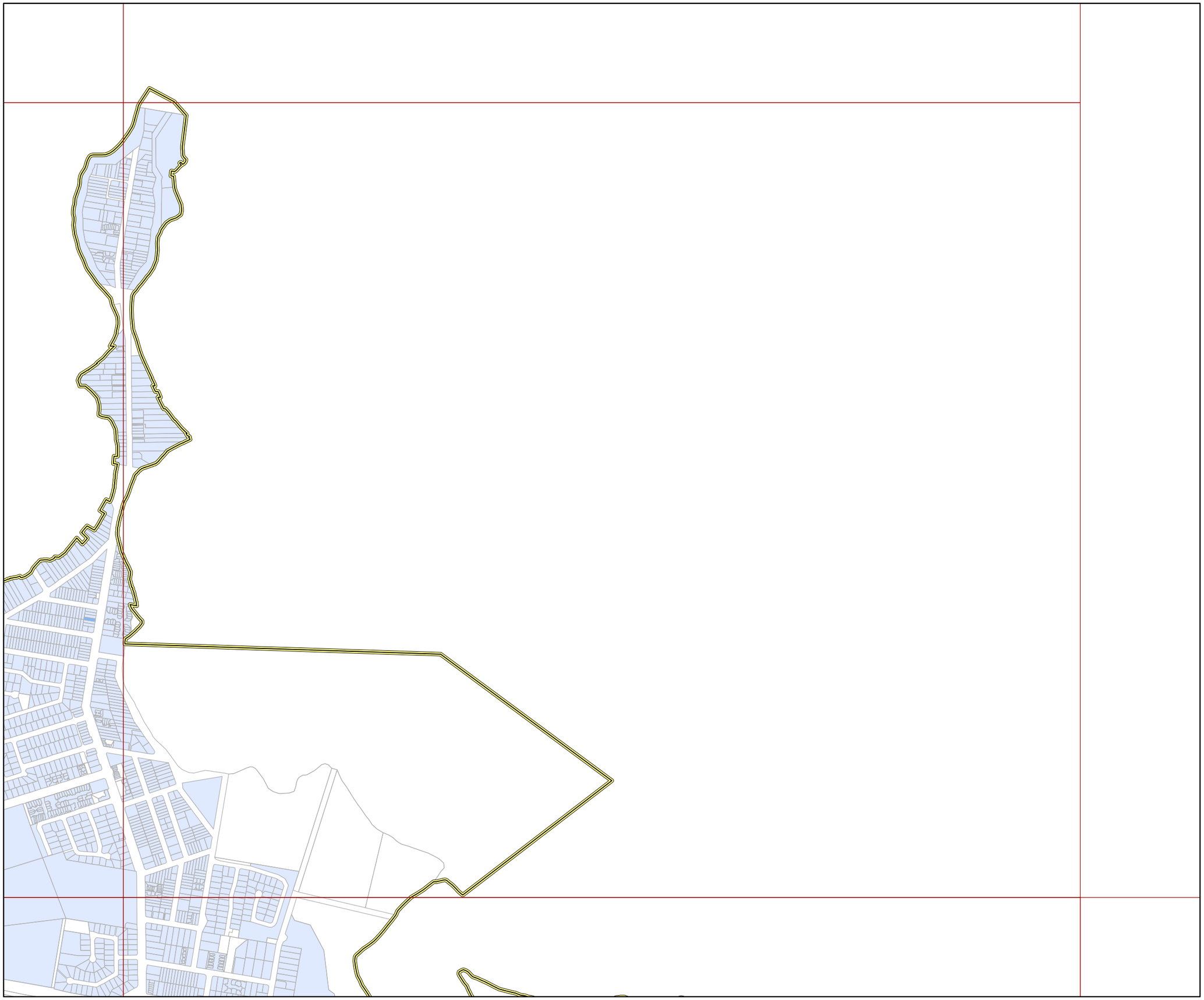

Redland CITY COUNCIL

WATER NETSERV PLAN

Legend

Water supply connection area

- Alexandra Hills - Existing
- Alexandra Hills - Future
- Amity Point - Existing
- Amity Point - Future
- Dunwich - Existing
- Dunwich - Future
- Heinemann Road - Existing
- Heinemann Road - Future
- Mount Cotton - Existing
- Point Lookout - Existing
- Point Lookout - Future
- Southern Moreton Bay Islands - Existing
- Priority infrastructure area
- Property boundary
- Map extent

Approximate Scale at A3
1:12,500

0 125 250 500
Meters

Disclaimer:

Some information shown on this drawing may be inaccurate. Users should take appropriate measures to verify any information obtained from this drawing.This drawing shall not be reproduced either in part or full without Redland City Council approval



Water Supply Connection Area

Map NSV-01- 18

N

Redland CITY COUNCIL

WATER NETSERV PLAN

Legend

Water supply connection area

- Alexandra Hills - Existing
- Alexandra Hills - Future
- Amity Point - Existing
- Amity Point - Future
- Dunwich - Existing
- Dunwich - Future
- Heinemann Road - Existing
- Heinemann Road - Future
- Mount Cotton - Existing
- Point Lookout - Existing
- Point Lookout - Future
- Southern Moreton Bay Islands - Existing
- Priority infrastructure area
- Property boundary
- Map extent

Approximate Scale at A3
1:12,500

0 125 250 500
Meters

Disclaimer:

Some information shown on this drawing may be inaccurate. Users should take appropriate measures to verify any information obtained from this drawing.This drawing shall not be reproduced either in part or full without Redland City Council approval



Water Supply Connection Area

Map NSV-01- 19

N

Redland CITY COUNCIL

WATER NETSERV PLAN

Legend

Water supply connection area

- Alexandra Hills - Existing
- Alexandra Hills - Future
- Amity Point - Existing
- Amity Point - Future
- Dunwich - Existing
- Dunwich - Future
- Heinemann Road - Existing
- Heinemann Road - Future
- Mount Cotton - Existing
- Point Lookout - Existing
- Point Lookout - Future
- Southern Moreton Bay Islands - Existing
- Priority infrastructure area
- Property boundary
- Map extent

Approximate Scale at A3
1:12,500

0 125 250 500
Meters

Disclaimer:

Some information shown on this drawing may be inaccurate. Users should take appropriate measures to verify any information obtained from this drawing.This drawing shall not be reproduced either in part or full without Redland City Council approval



Water Supply Connection Area

Map NSV-01- 20

N

Redland CITY COUNCIL

WATER NETSERV PLAN

Legend

Water supply connection area

- Alexandra Hills - Existing
- Alexandra Hills - Future
- Amity Point - Existing
- Amity Point - Future
- Dunwich - Existing
- Dunwich - Future
- Heinemann Road - Existing
- Heinemann Road - Future
- Mount Cotton - Existing
- Point Lookout - Existing
- Point Lookout - Future
- Southern Moreton Bay Islands - Existing
- Priority infrastructure area
- Property boundary
- Map extent

Approximate Scale at A3
1:12,500

0 125 250 500
Meters

Disclaimer:

Some information shown on this drawing may be inaccurate. Users should take appropriate measures to verify any information obtained from this drawing.This drawing shall not be reproduced either in part or full without Redland City Council approval

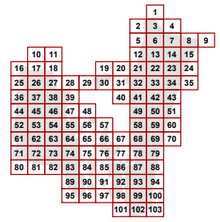

Water Supply Connection Area

Map NSV-01- 21

N



Redland CITY COUNCIL

WATER NETSERV PLAN

Legend

Water supply connection area

- Alexandra Hills - Existing
- Alexandra Hills - Future
- Amity Point - Existing
- Amity Point - Future
- Dunwich - Existing
- Dunwich - Future
- Heinemann Road - Existing
- Heinemann Road - Future
- Mount Cotton - Existing
- Point Lookout - Existing
- Point Lookout - Future
- Southern Moreton Bay Islands - Existing
- Priority infrastructure area
- Property boundary
- Map extent

Approximate Scale at A3
1:12,500

0 125 250 500
Meters

Disclaimer:

Some information shown on this drawing may be inaccurate. Users should take appropriate measures to verify any information obtained from this drawing.This drawing shall not be reproduced either in part or full without Redland City Council approval

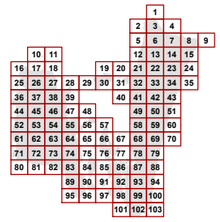

Water Supply Connection Area

Map NSV-01- 22

N

Redland CITY COUNCIL

WATER NETSERV PLAN

Legend

Water supply connection area

- Alexandra Hills - Existing
- Alexandra Hills - Future
- Amity Point - Existing
- Amity Point - Future
- Dunwich - Existing
- Dunwich - Future
- Heinemann Road - Existing
- Heinemann Road - Future
- Mount Cotton - Existing
- Point Lookout - Existing
- Point Lookout - Future
- Southern Moreton Bay Islands - Existing
- Priority infrastructure area
- Property boundary
- Map extent

Approximate Scale at A3
1:12,500

0 125 250 500
Meters

Disclaimer:

Some information shown on this drawing may be inaccurate. Users should take appropriate measures to verify any information obtained from this drawing.This drawing shall not be reproduced either in part or full without Redland City Council approval



Water Supply Connection Area

Map NSV-01- 23

N



Redland CITY COUNCIL

WATER NETSERV PLAN

Legend

Water supply connection area

- Alexandra Hills - Existing
- Alexandra Hills - Future
- Amity Point - Existing
- Amity Point - Future
- Dunwich - Existing
- Dunwich - Future
- Heinemann Road - Existing
- Heinemann Road - Future
- Mount Cotton - Existing
- Point Lookout - Existing
- Point Lookout - Future
- Southern Moreton Bay Islands - Existing
- Priority infrastructure area
- Property boundary
- Map extent

Approximate Scale at A3
1:12,500

0 125 250 500
Meters

Disclaimer:

Some information shown on this drawing may be inaccurate. Users should take appropriate measures to verify any information obtained from this drawing.This drawing shall not be reproduced either in part or full without Redland City Council approval

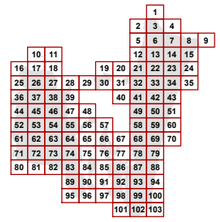

Water Supply Connection Area

Map NSV-01- 24

N

Redland CITY COUNCIL

WATER NETSERV PLAN

Legend

Water supply connection area

- Alexandra Hills - Existing
- Alexandra Hills - Future
- Amity Point - Existing
- Amity Point - Future
- Dunwich - Existing
- Dunwich - Future
- Heinemann Road - Existing
- Heinemann Road - Future
- Mount Cotton - Existing
- Point Lookout - Existing
- Point Lookout - Future
- Southern Moreton Bay Islands - Existing
- Priority infrastructure area
- Property boundary
- Map extent

Approximate Scale at A3
1:12,500

0 125 250 500
Meters

Disclaimer:

Some information shown on this drawing may be inaccurate. Users should take appropriate measures to verify any information obtained from this drawing.This drawing shall not be reproduced either in part or full without Redland City Council approval

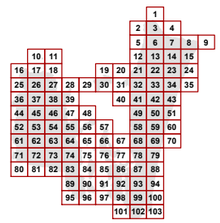

Water Supply Connection Area

Map NSV-01- 25

N

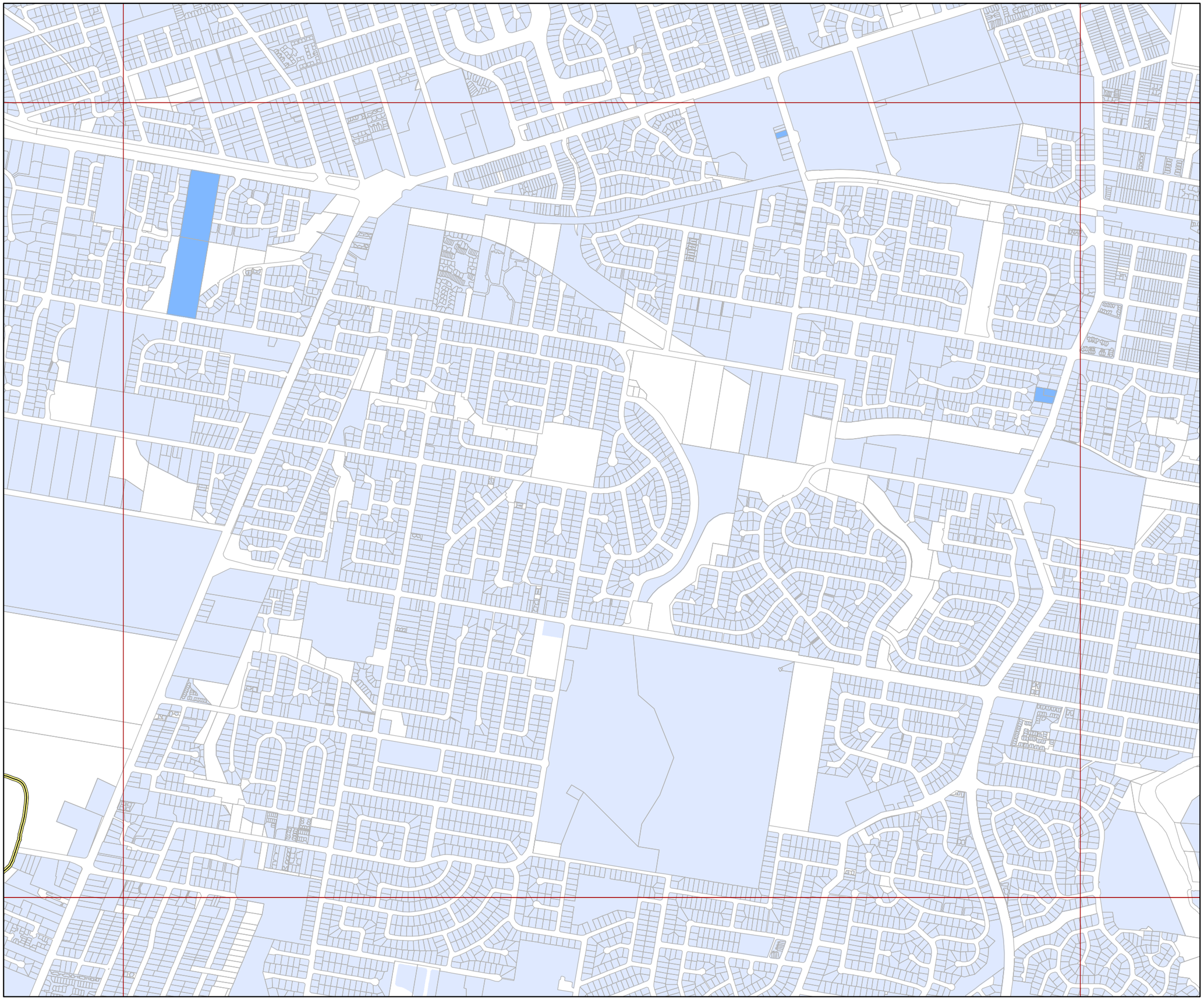

Redland CITY COUNCIL

WATER NETSERV PLAN

Legend

Water supply connection area

- Alexandra Hills - Existing
- Alexandra Hills - Future
- Amity Point - Existing
- Amity Point - Future
- Dunwich - Existing
- Dunwich - Future
- Heinemann Road - Existing
- Heinemann Road - Future
- Mount Cotton - Existing
- Point Lookout - Existing
- Point Lookout - Future
- Southern Moreton Bay Islands - Existing
- Priority infrastructure area
- Property boundary
- Map extent

Approximate Scale at A3
1:12,500

0 125 250 500
Meters

Disclaimer:

Some information shown on this drawing may be inaccurate. Users should take appropriate measures to verify any information obtained from this drawing.This drawing shall not be reproduced either in part or full without Redland City Council approval



Water Supply Connection Area

Map NSV-01- 26

N

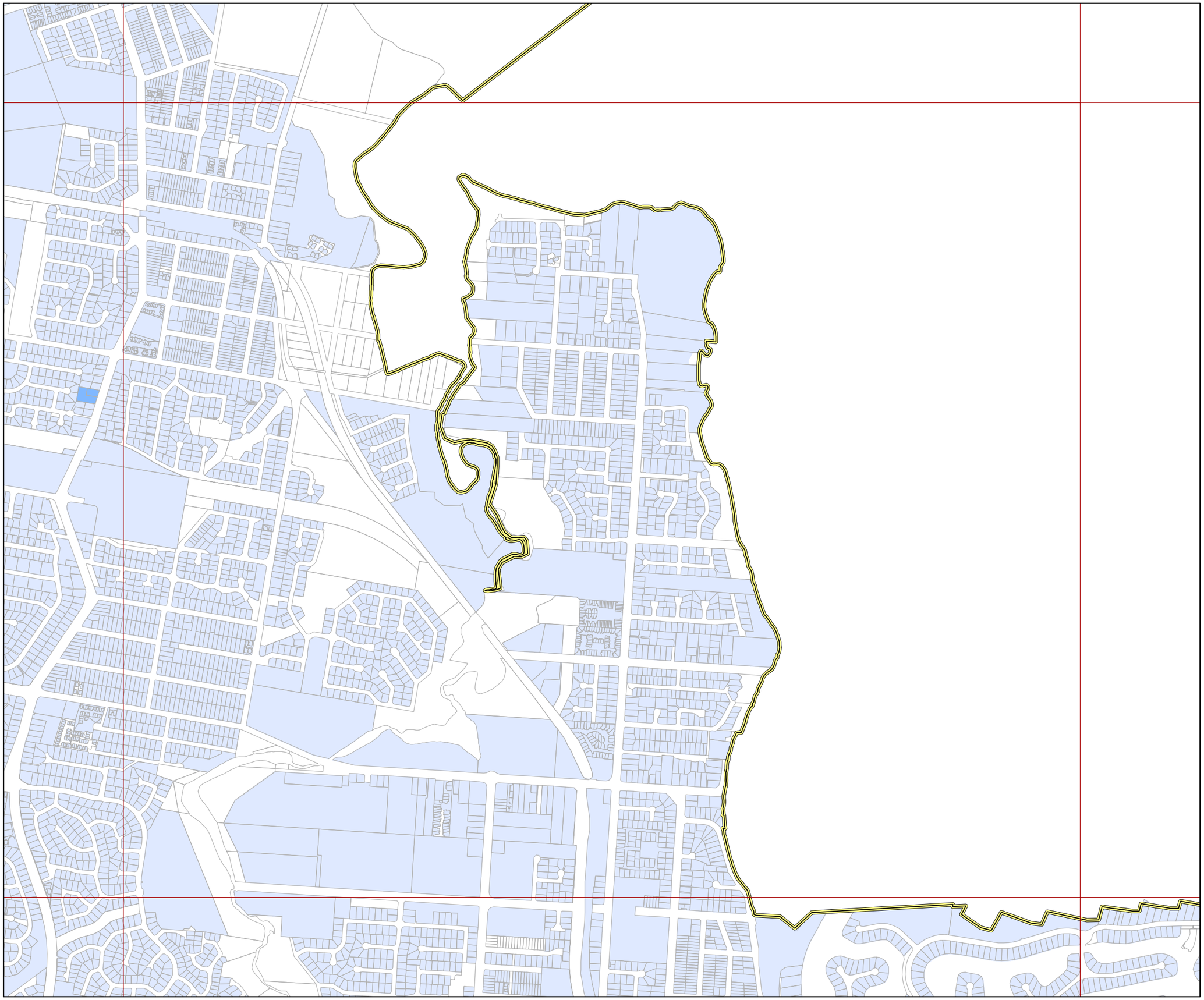

Redland CITY COUNCIL

WATER NETSERV PLAN

Legend

Water supply connection area

- Alexandra Hills - Existing
- Alexandra Hills - Future
- Amity Point - Existing
- Amity Point - Future
- Dunwich - Existing
- Dunwich - Future
- Heinemann Road - Existing
- Heinemann Road - Future
- Mount Cotton - Existing
- Point Lookout - Existing
- Point Lookout - Future
- Southern Moreton Bay Islands - Existing
- Priority infrastructure area
- Property boundary
- Map extent

Approximate Scale at A3
1:12,500

0 125 250 500
Meters

Disclaimer:

Some information shown on this drawing may be inaccurate. Users should take appropriate measures to verify any information obtained from this drawing.This drawing shall not be reproduced either in part or full without Redland City Council approval



Water Supply Connection Area

Map NSV-01- 27

N

Redland CITY COUNCIL

WATER NETSERV PLAN

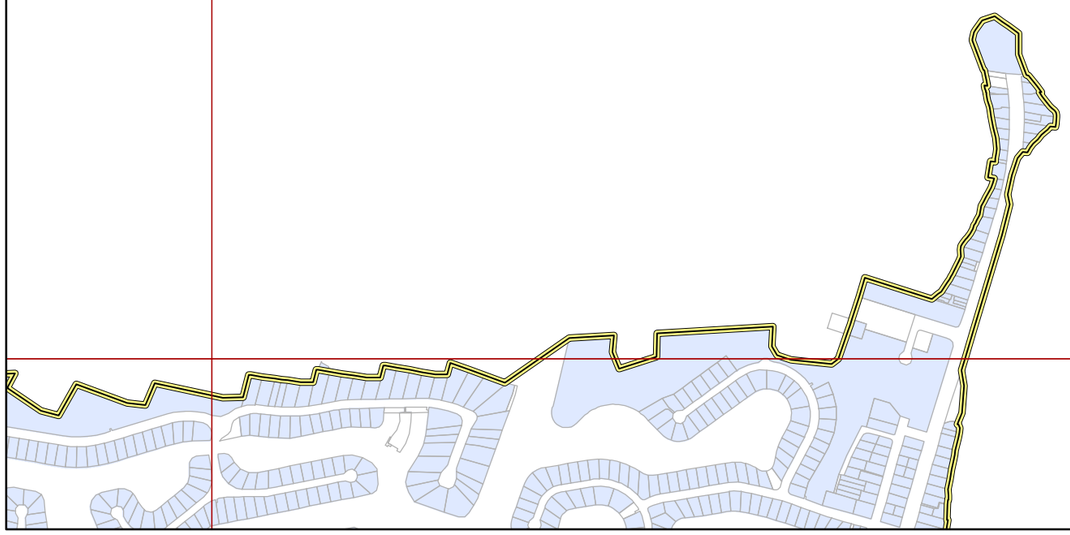

Legend

Water supply connection area

- Alexandra Hills - Existing
- Alexandra Hills - Future
- Amity Point - Existing
- Amity Point - Future
- Dunwich - Existing
- Dunwich - Future
- Heinemann Road - Existing
- Heinemann Road - Future
- Mount Cotton - Existing
- Point Lookout - Existing
- Point Lookout - Future
- Southern Moreton Bay Islands - Existing

Priority infrastructure area

Property boundary

Map extent

Approximate Scale at A3
1:12,500

0 125 250 500
Meters

Disclaimer:

Some information shown on this drawing may be inaccurate. Users should take appropriate measures to verify any information obtained from this drawing.This drawing shall not be reproduced either in part or full without Redland City Council approval



Water Supply Connection Area

Map NSV-01- 28

N

Redland CITY COUNCIL

WATER NETSERV PLAN

Legend

Water supply connection area

- Alexandra Hills - Existing
- Alexandra Hills - Future
- Amity Point - Existing
- Amity Point - Future
- Dunwich - Existing
- Dunwich - Future
- Heinemann Road - Existing
- Heinemann Road - Future
- Mount Cotton - Existing
- Point Lookout - Existing
- Point Lookout - Future
- Southern Moreton Bay Islands - Existing
- Priority infrastructure area
- Property boundary
- Map extent

Approximate Scale at A3
1:12,500

0 125 250 500
Meters

Disclaimer:

Some information shown on this drawing may be inaccurate. Users should take appropriate measures to verify any information obtained from this drawing.This drawing shall not be reproduced either in part or full without Redland City Council approval



Water Supply Connection Area

Map NSV-01- 29

N

Redland CITY COUNCIL

WATER NETSERV PLAN

Legend

Water supply connection area

- Alexandra Hills - Existing
- Alexandra Hills - Future
- Amity Point - Existing
- Amity Point - Future
- Dunwich - Existing
- Dunwich - Future
- Heinemann Road - Existing
- Heinemann Road - Future
- Mount Cotton - Existing
- Point Lookout - Existing
- Point Lookout - Future
- Southern Moreton Bay Islands - Existing

Priority infrastructure area

Property boundary

Map extent

Approximate Scale at A3
1:12,500

0 125 250 500
Meters

Disclaimer:

Some information shown on this drawing may be inaccurate. Users should take appropriate measures to verify any information obtained from this drawing.This drawing shall not be reproduced either in part or full without Redland City Council approval

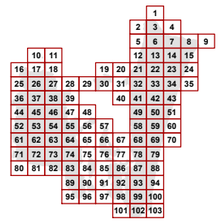

Water Supply Connection Area

Map NSV-01- 30

N

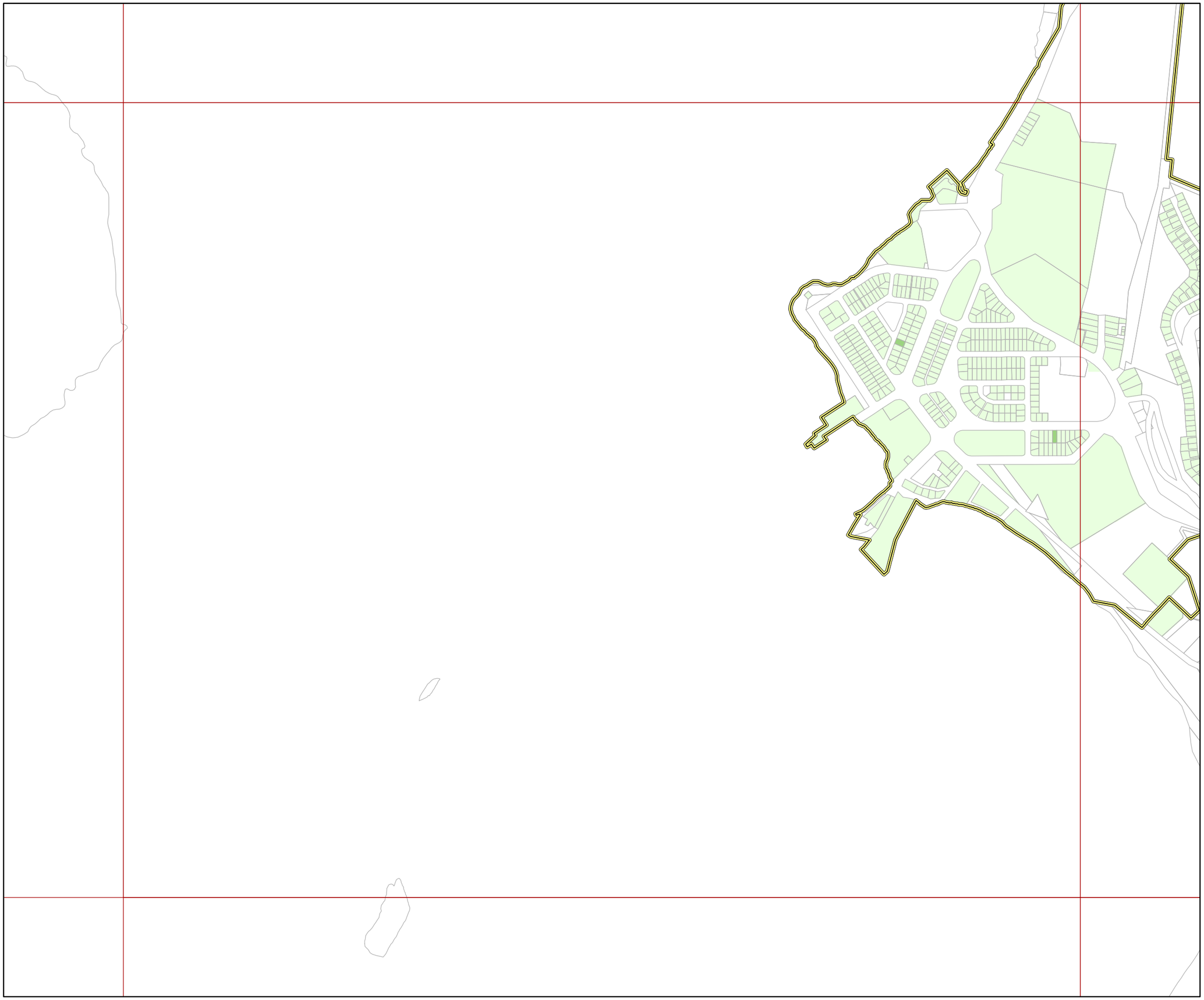

Redland CITY COUNCIL

WATER NETSERV PLAN

Legend

Water supply connection area

- Alexandra Hills - Existing
- Alexandra Hills - Future
- Amity Point - Existing
- Amity Point - Future
- Dunwich - Existing
- Dunwich - Future
- Heinemann Road - Existing
- Heinemann Road - Future
- Mount Cotton - Existing
- Point Lookout - Existing
- Point Lookout - Future
- Southern Moreton Bay Islands - Existing
- Priority infrastructure area
- Property boundary
- Map extent

Approximate Scale at A3
1:12,500

0 125 250 500
Meters

Disclaimer:

Some information shown on this drawing may be inaccurate. Users should take appropriate measures to verify any information obtained from this drawing.This drawing shall not be reproduced either in part or full without Redland City Council approval



Water Supply Connection Area

Map NSV-01- 31

N

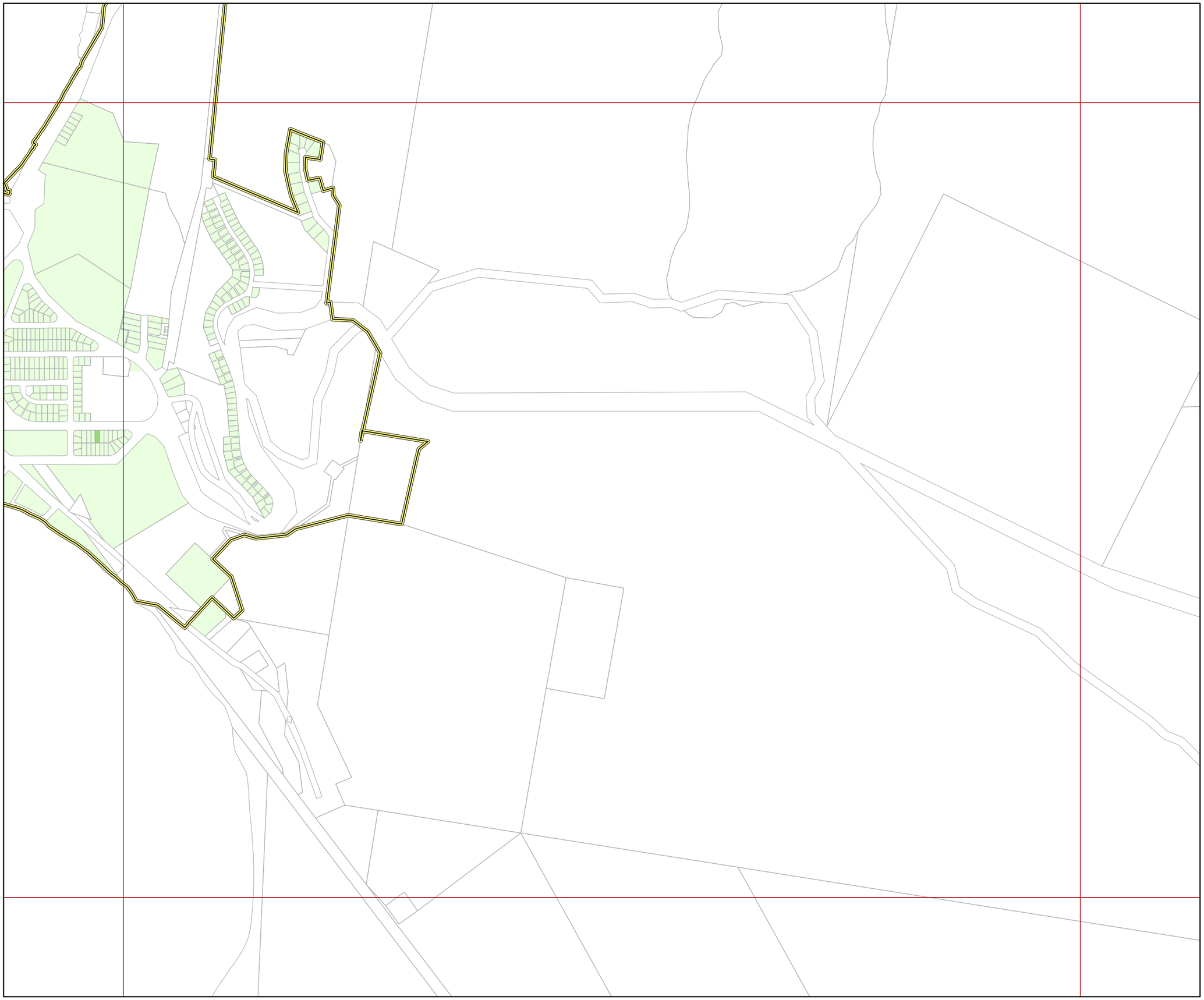

Redland CITY COUNCIL

WATER NETSERV PLAN

Legend

Water supply connection area

- Alexandra Hills - Existing
- Alexandra Hills - Future
- Amity Point - Existing
- Amity Point - Future
- Dunwich - Existing
- Dunwich - Future
- Heinemann Road - Existing
- Heinemann Road - Future
- Mount Cotton - Existing
- Point Lookout - Existing
- Point Lookout - Future
- Southern Moreton Bay Islands - Existing
- Priority infrastructure area
- Property boundary
- Map extent

Approximate Scale at A3
1:12,500

0 125 250 500
Meters

Disclaimer:

Some information shown on this drawing may be inaccurate. Users should take appropriate measures to verify any information obtained from this drawing.This drawing shall not be reproduced either in part or full without Redland City Council approval

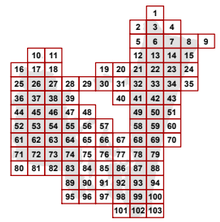

Water Supply Connection Area

Map NSV-01- 32

N

Redland CITY COUNCIL

WATER NETSERV PLAN

Legend

Water supply connection area

- Alexandra Hills - Existing
- Alexandra Hills - Future
- Amity Point - Existing
- Amity Point - Future
- Dunwich - Existing
- Dunwich - Future
- Heinemann Road - Existing
- Heinemann Road - Future
- Mount Cotton - Existing
- Point Lookout - Existing
- Point Lookout - Future
- Southern Moreton Bay Islands - Existing

Priority infrastructure area

Property boundary

Map extent

Approximate Scale at A3
1:12,500

0 125 250 500
Meters

Disclaimer:

Some information shown on this drawing may be inaccurate. Users should take appropriate measures to verify any information obtained from this drawing.This drawing shall not be reproduced either in part or full without Redland City Council approval

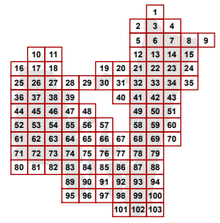

Water Supply Connection Area

Map NSV-01- 33

N



Redland CITY COUNCIL

WATER NETSERV PLAN

Legend

Water supply connection area

- Alexandra Hills - Existing
- Alexandra Hills - Future
- Amity Point - Existing
- Amity Point - Future
- Dunwich - Existing
- Dunwich - Future
- Heinemann Road - Existing
- Heinemann Road - Future
- Mount Cotton - Existing
- Point Lookout - Existing
- Point Lookout - Future
- Southern Moreton Bay Islands - Existing

Priority infrastructure area

Property boundary

Map extent

Approximate Scale at A3
1:12,500

0 125 250 500
Meters

Disclaimer:

Some information shown on this drawing may be inaccurate. Users should take appropriate measures to verify any information obtained from this drawing.This drawing shall not be reproduced either in part or full without Redland City Council approval

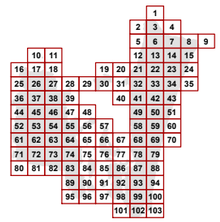

Water Supply Connection Area

Map NSV-01- 34

N

Redland CITY COUNCIL

WATER NETSERV PLAN

Legend

Water supply connection area

- Alexandra Hills - Existing
- Alexandra Hills - Future
- Amity Point - Existing
- Amity Point - Future
- Dunwich - Existing
- Dunwich - Future
- Heinemann Road - Existing
- Heinemann Road - Future
- Mount Cotton - Existing
- Point Lookout - Existing
- Point Lookout - Future
- Southern Moreton Bay Islands - Existing

Priority infrastructure area

Property boundary

Map extent

Approximate Scale at A3
1:12,500

0 125 250 500

Meters

Disclaimer:

Some information shown on this drawing may be inaccurate. Users should take appropriate measures to verify any information obtained from this drawing.This drawing shall not be reproduced either in part or full without Redland City Council approval



Water Supply Connection Area

Map NSV-01- 35

N

Redland CITY COUNCIL

WATER NETSERV PLAN

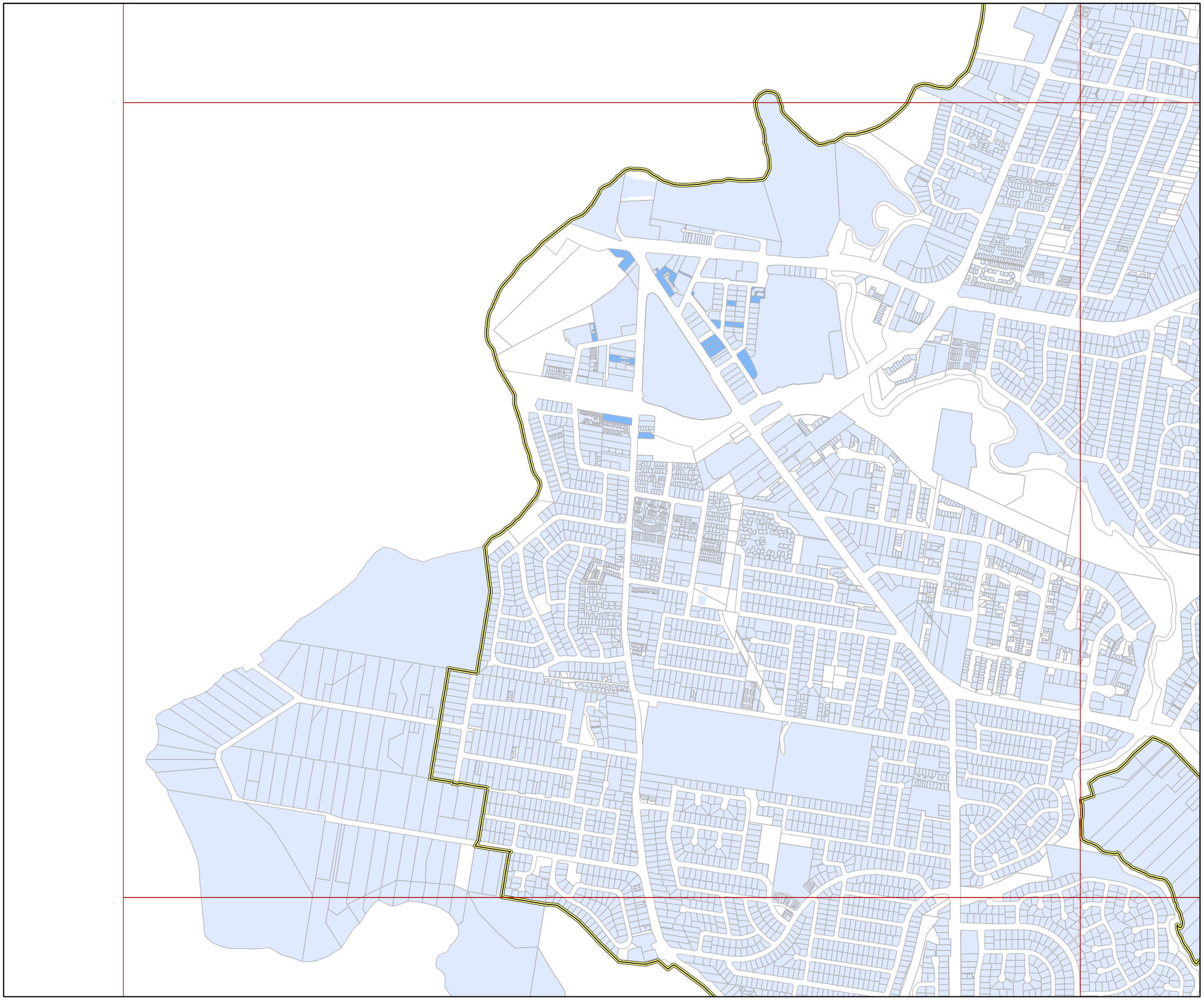

Legend

Water supply connection area

- Alexandra Hills - Existing
- Alexandra Hills - Future
- Amity Point - Existing
- Amity Point - Future
- Dunwich - Existing
- Dunwich - Future
- Heinemann Road - Existing
- Heinemann Road - Future
- Mount Cotton - Existing
- Point Lookout - Existing
- Point Lookout - Future
- Southern Moreton Bay Islands - Existing
- Priority infrastructure area
- Property boundary
- Map extent

Approximate Scale at A3
1:12,500

0 125 250 500
Meters

Disclaimer:

Some information shown on this drawing may be inaccurate. Users should take appropriate measures to verify any information obtained from this drawing.This drawing shall not be reproduced either in part or full without Redland City Council approval



Water Supply Connection Area

Map NSV-01- 36

N

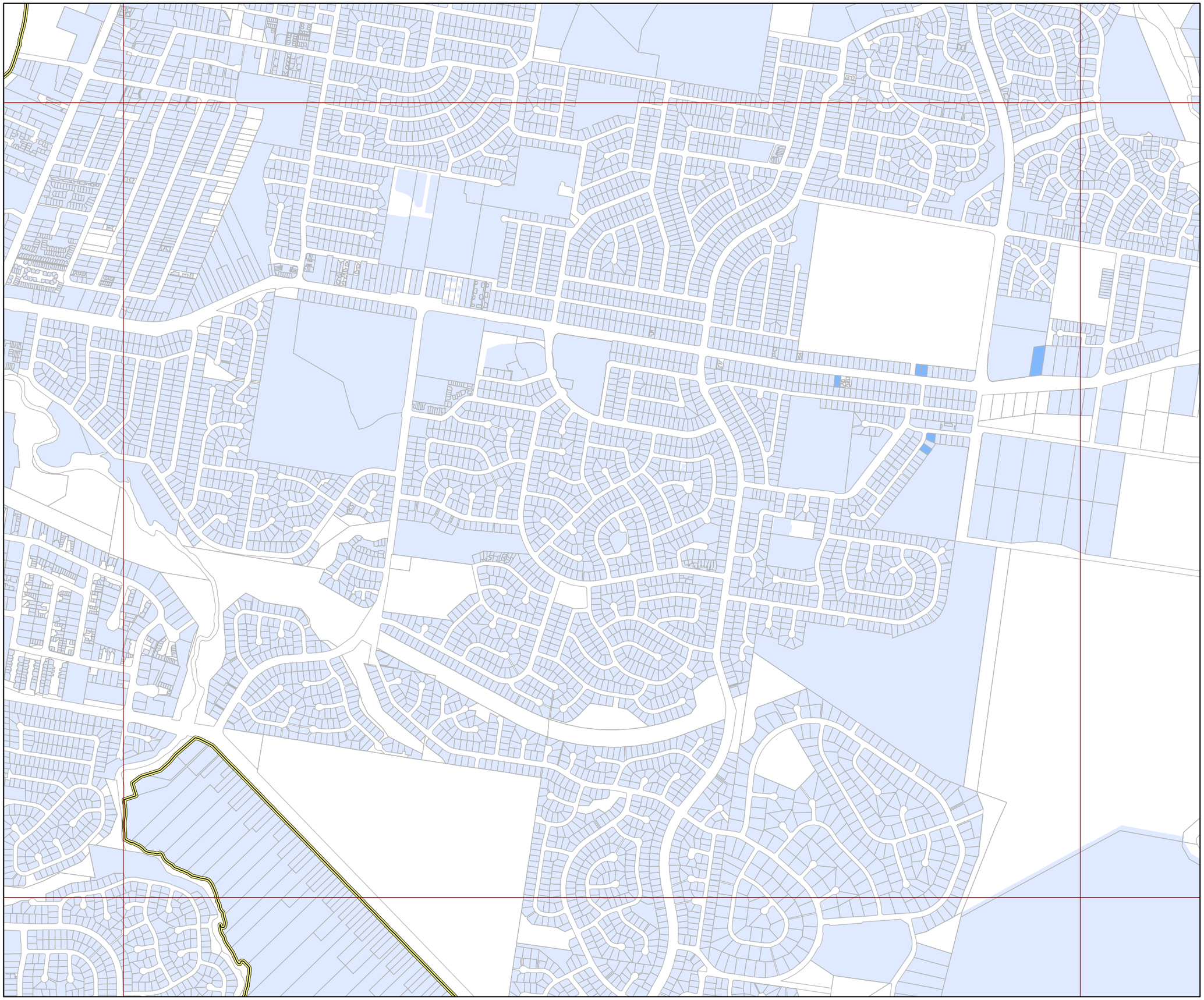

Redland CITY COUNCIL

WATER NETSERV PLAN

Legend

Water supply connection area

- Alexandra Hills - Existing
- Alexandra Hills - Future
- Amity Point - Existing
- Amity Point - Future
- Dunwich - Existing
- Dunwich - Future
- Heinemann Road - Existing
- Heinemann Road - Future
- Mount Cotton - Existing
- Point Lookout - Existing
- Point Lookout - Future
- Southern Moreton Bay Islands - Existing
- Priority infrastructure area
- Property boundary
- Map extent

Approximate Scale at A3
1:12,500

0 125 250 500
Meters

Disclaimer:

Some information shown on this drawing may be inaccurate. Users should take appropriate measures to verify any information obtained from this drawing.This drawing shall not be reproduced either in part or full without Redland City Council approval

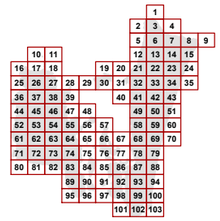

Water Supply Connection Area

Map NSV-01- 37

N

Redland CITY COUNCIL

WATER NETSERV PLAN

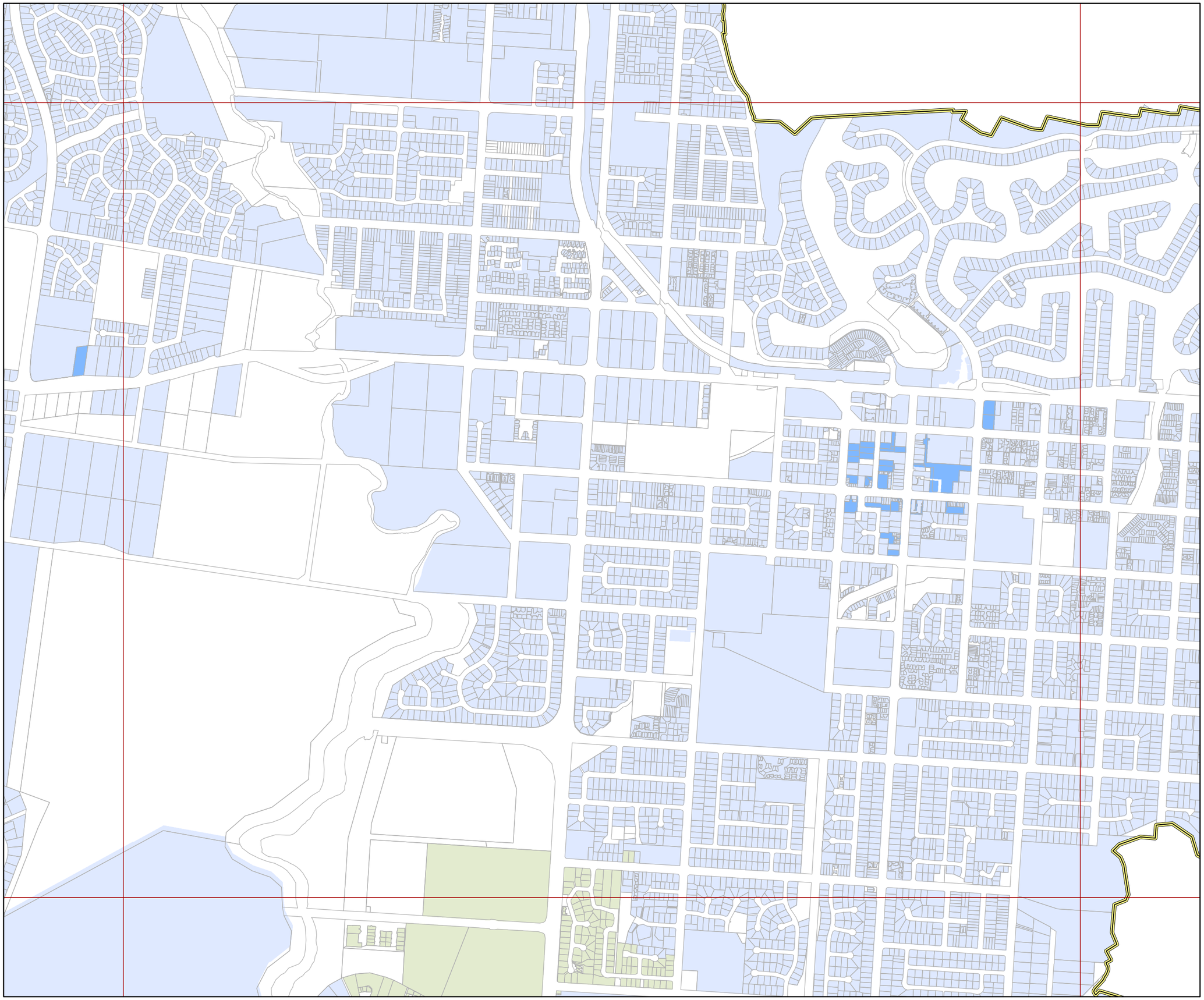

Legend

Water supply connection area

- Alexandra Hills - Existing
- Alexandra Hills - Future
- Amity Point - Existing
- Amity Point - Future
- Dunwich - Existing
- Dunwich - Future
- Heinemann Road - Existing
- Heinemann Road - Future
- Mount Cotton - Existing
- Point Lookout - Existing
- Point Lookout - Future
- Southern Moreton Bay Islands - Existing
- Priority infrastructure area
- Property boundary
- Map extent

Approximate Scale at A3
1:12,500

0 125 250 500
Meters

Disclaimer:

Some information shown on this drawing may be inaccurate. Users should take appropriate measures to verify any information obtained from this drawing.This drawing shall not be reproduced either in part or full without Redland City Council approval



Water Supply Connection Area

Map NSV-01- 38

N

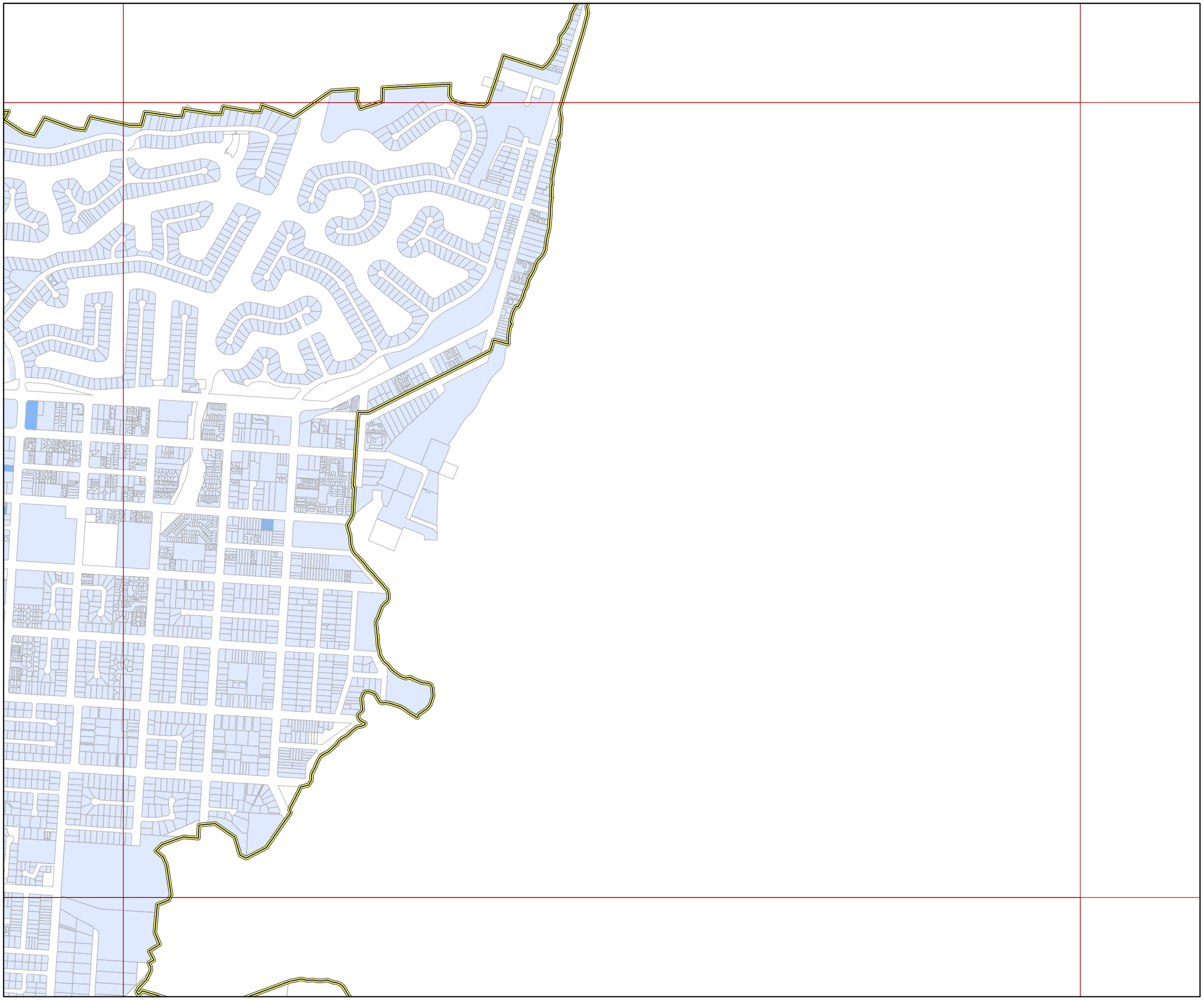

Redland CITY COUNCIL

WATER NETSERV PLAN

Legend

Water supply connection area

- Alexandra Hills - Existing
- Alexandra Hills - Future
- Amity Point - Existing
- Amity Point - Future
- Dunwich - Existing
- Dunwich - Future
- Heinemann Road - Existing
- Heinemann Road - Future
- Mount Cotton - Existing
- Point Lookout - Existing
- Point Lookout - Future
- Southern Moreton Bay Islands - Existing
- Priority infrastructure area
- Property boundary
- Map extent

Approximate Scale at A3
1:12,500

0 125 250 500
Meters

Disclaimer:

Some information shown on this drawing may be inaccurate. Users should take appropriate measures to verify any information obtained from this drawing.This drawing shall not be reproduced either in part or full without Redland City Council approval



Water Supply Connection Area

Map NSV-01- 39

N



Redland CITY COUNCIL

WATER NETSERV PLAN

Legend

Water supply connection area

- Alexandra Hills - Existing
- Alexandra Hills - Future
- Amity Point - Existing
- Amity Point - Future
- Dunwich - Existing
- Dunwich - Future
- Heinemann Road - Existing
- Heinemann Road - Future
- Mount Cotton - Existing
- Point Lookout - Existing
- Point Lookout - Future
- Southern Moreton Bay Islands - Existing
- Priority infrastructure area
- Property boundary
- Map extent

Approximate Scale at A3
1:12,500

0 125 250 500
Meters

Disclaimer:

Some information shown on this drawing may be inaccurate. Users should take appropriate measures to verify any information obtained from this drawing.This drawing shall not be reproduced either in part or full without Redland City Council approval

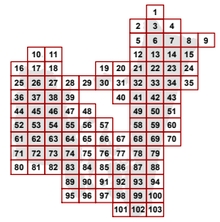

Water Supply Connection Area

Map NSV-01- 40

N



Redland CITY COUNCIL

WATER NETSERV PLAN

Legend

Water supply connection area

- Alexandra Hills - Existing
- Alexandra Hills - Future
- Amity Point - Existing
- Amity Point - Future
- Dunwich - Existing
- Dunwich - Future
- Heinemann Road - Existing
- Heinemann Road - Future
- Mount Cotton - Existing
- Point Lookout - Existing
- Point Lookout - Future
- Southern Moreton Bay Islands - Existing

Priority infrastructure area

Property boundary

Map extent

Approximate Scale at A3
1:12,500

0 125 250 500
Meters

Disclaimer:

Some information shown on this drawing may be inaccurate. Users should take appropriate measures to verify any information obtained from this drawing.This drawing shall not be reproduced either in part or full without Redland City Council approval



Water Supply Connection Area

Map NSV-01- 41

N

Redland CITY COUNCIL

WATER NETSERV PLAN

Legend

Water supply connection area

- Alexandra Hills - Existing
- Alexandra Hills - Future
- Amity Point - Existing
- Amity Point - Future
- Dunwich - Existing
- Dunwich - Future
- Heinemann Road - Existing
- Heinemann Road - Future
- Mount Cotton - Existing
- Point Lookout - Existing
- Point Lookout - Future
- Southern Moreton Bay Islands - Existing

Priority infrastructure area

Property boundary

Map extent

Approximate Scale at A3
1:12,500

0 125 250 500
Meters

Disclaimer:

Some information shown on this drawing may be inaccurate. Users should take appropriate measures to verify any information obtained from this drawing.This drawing shall not be reproduced either in part or full without Redland City Council approval



Water Supply Connection Area

Map NSV-01- 42

N

Redland CITY COUNCIL

WATER NETSERV PLAN

Legend

Water supply connection area

- Alexandra Hills - Existing
- Alexandra Hills - Future
- Amity Point - Existing
- Amity Point - Future
- Dunwich - Existing
- Dunwich - Future
- Heinemann Road - Existing
- Heinemann Road - Future
- Mount Cotton - Existing
- Point Lookout - Existing
- Point Lookout - Future
- Southern Moreton Bay Islands - Existing
- Priority infrastructure area
- Property boundary
- Map extent

Approximate Scale at A3
1:12,500

0 125 250 500
Meters

Disclaimer:

Some information shown on this drawing may be inaccurate. Users should take appropriate measures to verify any information obtained from this drawing.This drawing shall not be reproduced either in part or full without Redland City Council approval



Water Supply Connection Area

Map NSV-01- 43

N

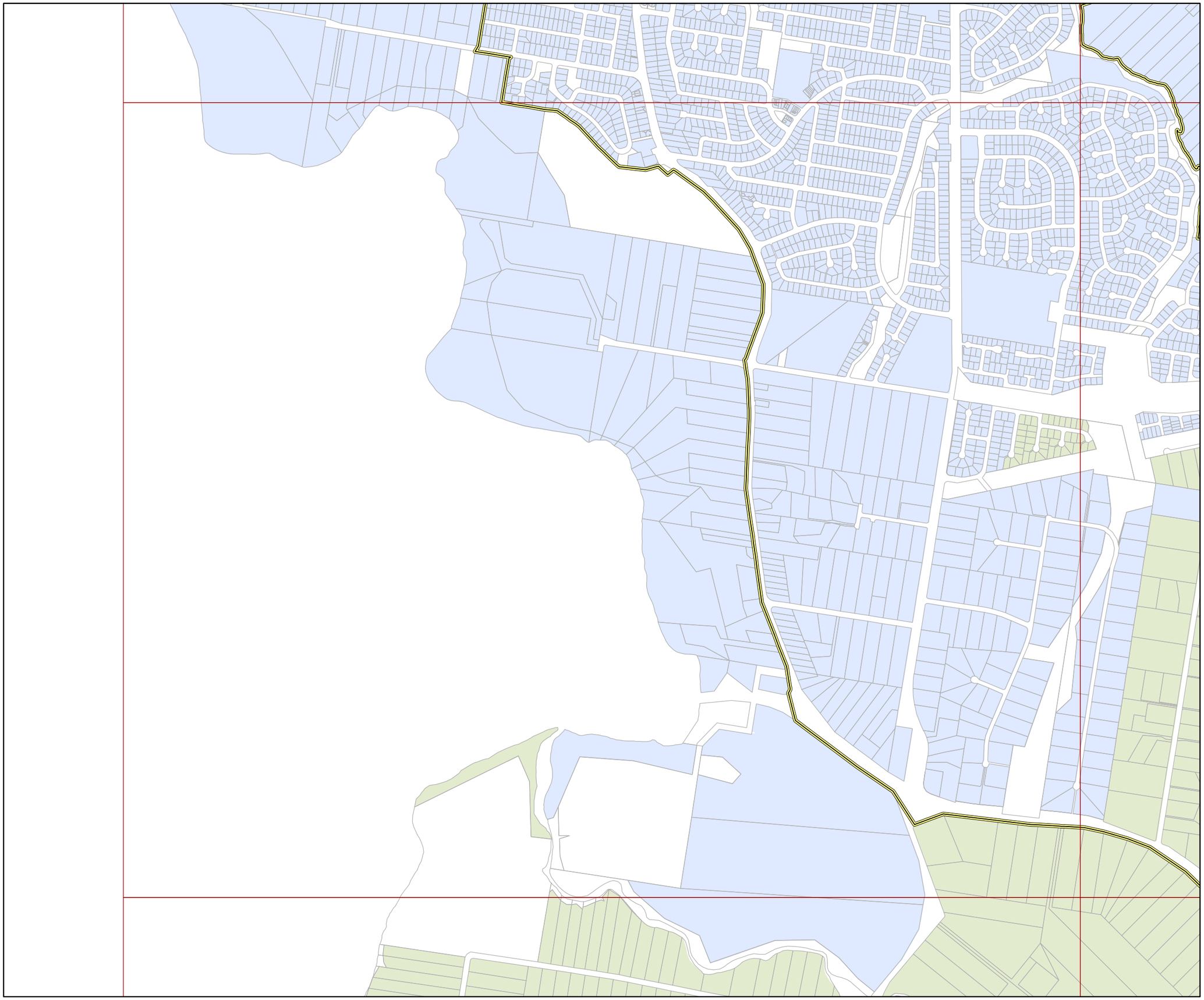

Redland CITY COUNCIL

WATER NETSERV PLAN

Legend

Water supply connection area

- Alexandra Hills - Existing
- Alexandra Hills - Future
- Amity Point - Existing
- Amity Point - Future
- Dunwich - Existing
- Dunwich - Future
- Heinemann Road - Existing
- Heinemann Road - Future
- Mount Cotton - Existing
- Point Lookout - Existing
- Point Lookout - Future
- Southern Moreton Bay Islands - Existing
- Priority infrastructure area
- Property boundary
- Map extent

Approximate Scale at A3
1:12,500

0 125 250 500
Meters

Disclaimer:

Some information shown on this drawing may be inaccurate. Users should take appropriate measures to verify any information obtained from this drawing.This drawing shall not be reproduced either in part or full without Redland City Council approval

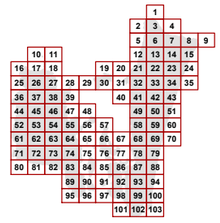

Water Supply Connection Area

Map NSV-01- 44

N

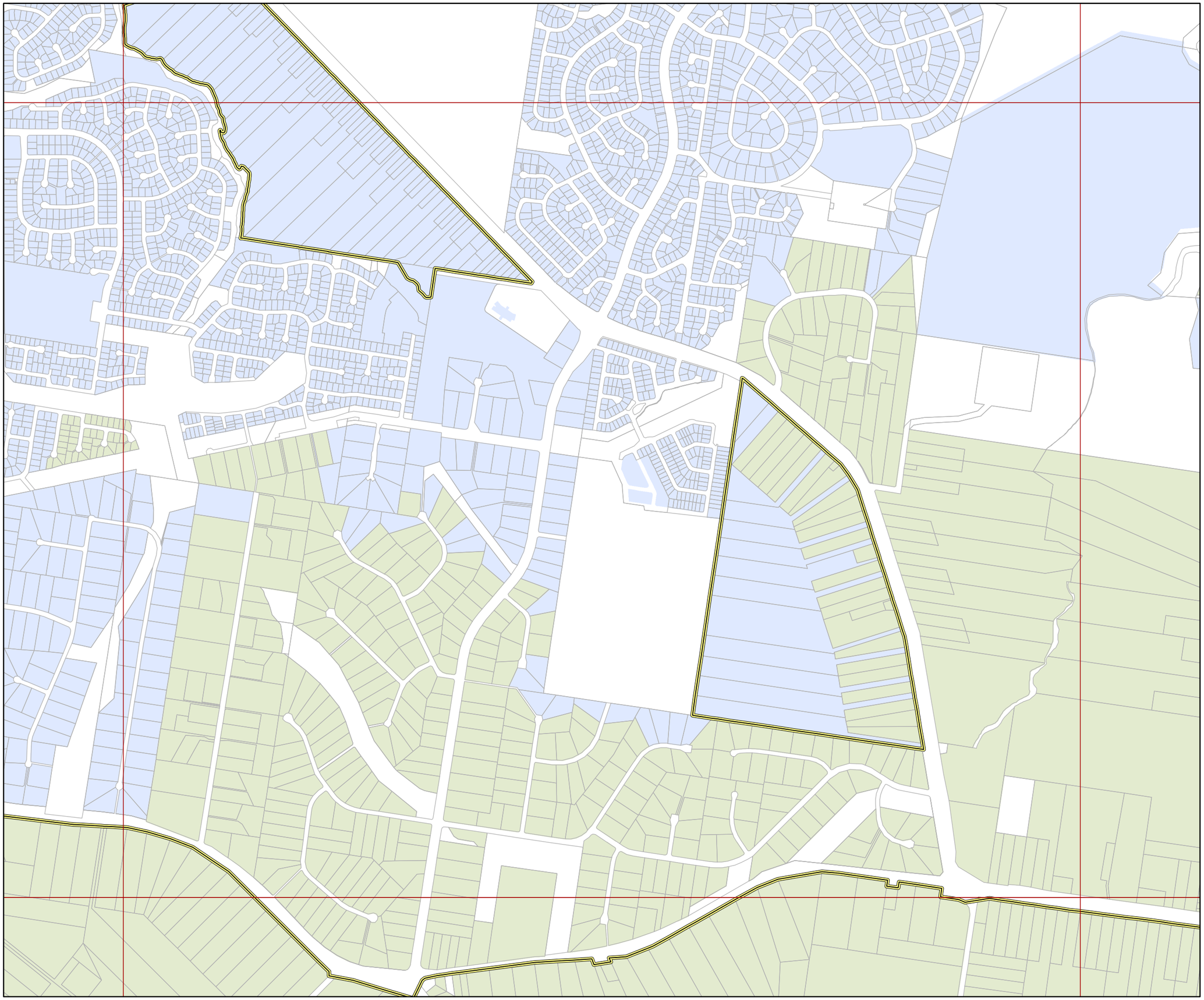

Redland CITY COUNCIL

WATER NETSERV PLAN

Legend

Water supply connection area

- Alexandra Hills - Existing
- Alexandra Hills - Future
- Amity Point - Existing
- Amity Point - Future
- Dunwich - Existing
- Dunwich - Future
- Heinemann Road - Existing
- Heinemann Road - Future
- Mount Cotton - Existing
- Point Lookout - Existing
- Point Lookout - Future
- Southern Moreton Bay Islands - Existing
- Priority infrastructure area
- Property boundary
- Map extent

Approximate Scale at A3
1:12,500

0 125 250 500
Meters

Disclaimer:

Some information shown on this drawing may be inaccurate. Users should take appropriate measures to verify any information obtained from this drawing.This drawing shall not be reproduced either in part or full without Redland City Council approval

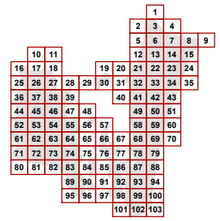

Water Supply Connection Area

Map NSV-01- 45

N

Redland CITY COUNCIL

WATER NETSERV PLAN

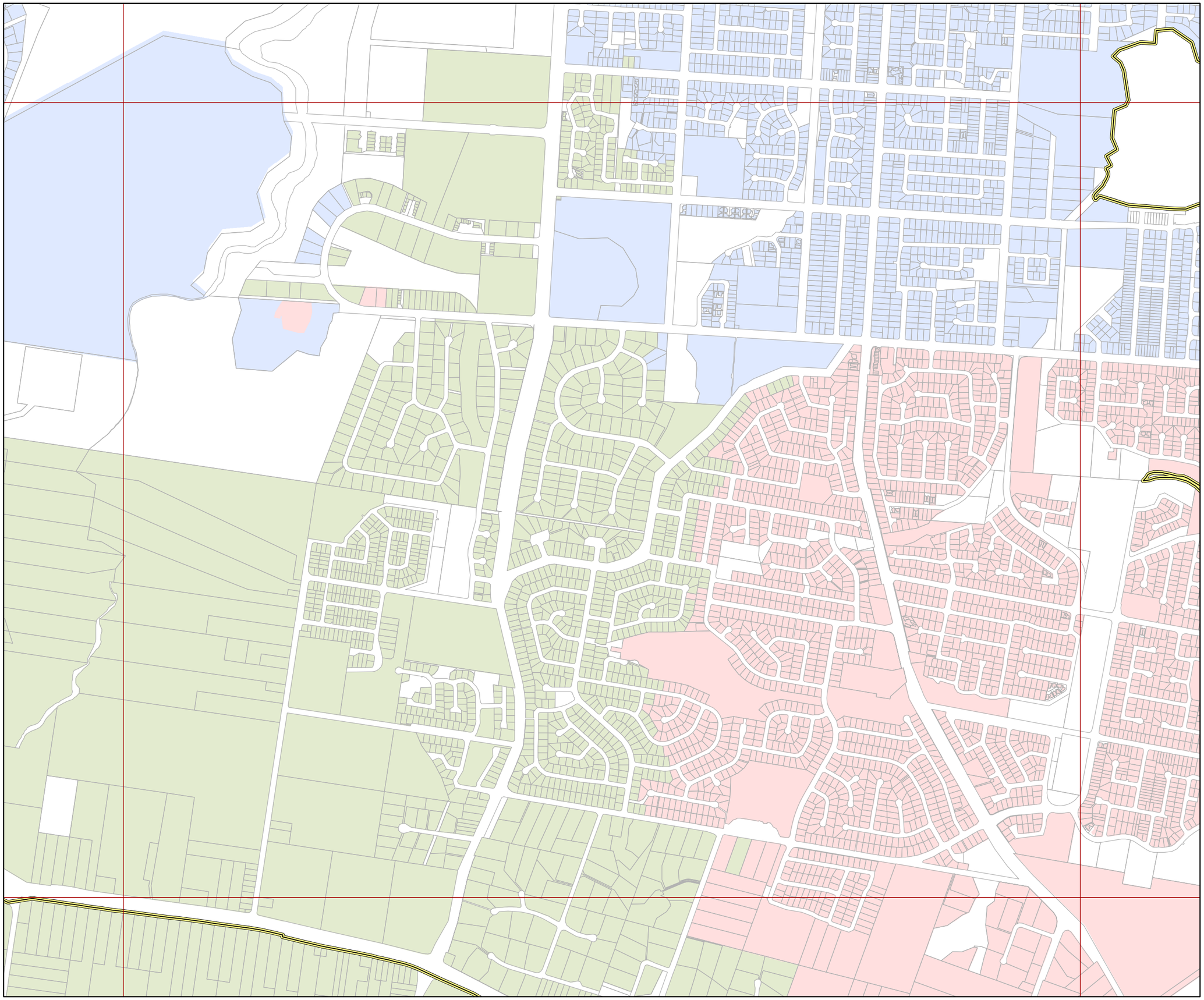

Legend

Water supply connection area

- Alexandra Hills - Existing
- Alexandra Hills - Future
- Amity Point - Existing
- Amity Point - Future
- Dunwich - Existing
- Dunwich - Future
- Heinemann Road - Existing
- Heinemann Road - Future
- Mount Cotton - Existing
- Point Lookout - Existing
- Point Lookout - Future
- Southern Moreton Bay Islands - Existing
- Priority infrastructure area
- Property boundary
- Map extent

Approximate Scale at A3
1:12,500

0 125 250 500
Meters

Disclaimer:

Some information shown on this drawing may be inaccurate. Users should take appropriate measures to verify any information obtained from this drawing.This drawing shall not be reproduced either in part or full without Redland City Council approval

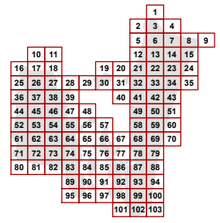

Water Supply Connection Area

Map NSV-01- 46

N

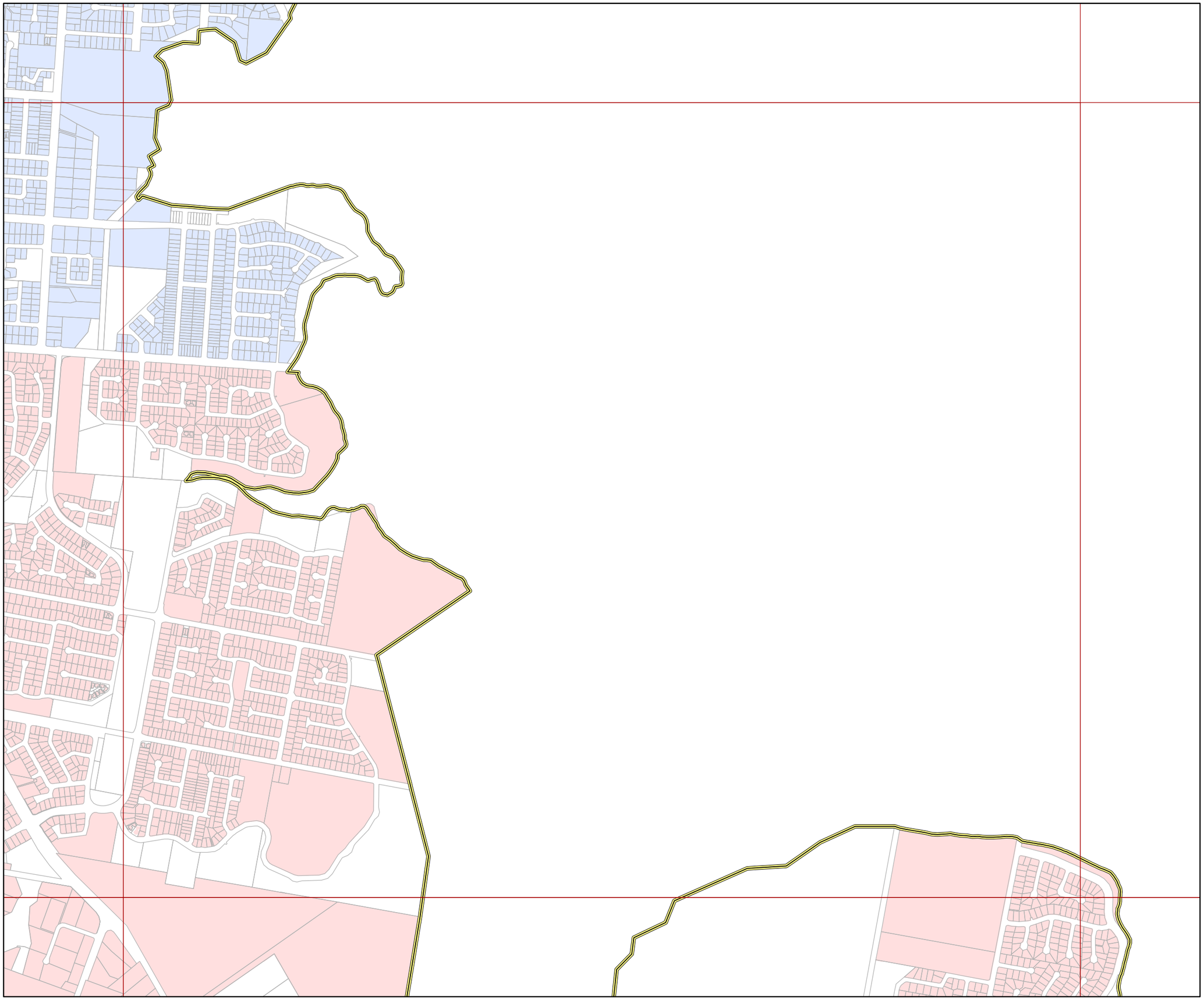

Redland CITY COUNCIL

WATER NETSERV PLAN

Legend

Water supply connection area

- Alexandra Hills - Existing
- Alexandra Hills - Future
- Amity Point - Existing
- Amity Point - Future
- Dunwich - Existing
- Dunwich - Future
- Heinemann Road - Existing
- Heinemann Road - Future
- Mount Cotton - Existing
- Point Lookout - Existing
- Point Lookout - Future
- Southern Moreton Bay Islands - Existing
- Priority infrastructure area
- Property boundary
- Map extent

Approximate Scale at A3
1:12,500

0 125 250 500
Meters

Disclaimer:

Some information shown on this drawing may be inaccurate. Users should take appropriate measures to verify any information obtained from this drawing.This drawing shall not be reproduced either in part or full without Redland City Council approval

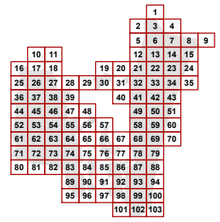

Water Supply Connection Area

Map NSV-01- 47

N

Redland CITY COUNCIL

WATER NETSERV PLAN

Legend

Water supply connection area

- Alexandra Hills - Existing
- Alexandra Hills - Future
- Amity Point - Existing
- Amity Point - Future
- Dunwich - Existing
- Dunwich - Future
- Heinemann Road - Existing
- Heinemann Road - Future
- Mount Cotton - Existing
- Point Lookout - Existing
- Point Lookout - Future
- Southern Moreton Bay Islands - Existing
- Priority infrastructure area
- Property boundary
- Map extent

Approximate Scale at A3
1:12,500

0 125 250 500
Meters

Disclaimer:

Some information shown on this drawing may be inaccurate. Users should take appropriate measures to verify any information obtained from this drawing.This drawing shall not be reproduced either in part or full without Redland City Council approval

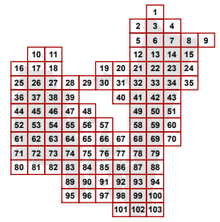

Water Supply Connection Area

Map NSV-01- 48

N



Redland CITY COUNCIL

WATER NETSERV PLAN

Legend

Water supply connection area

- Alexandra Hills - Existing
- Alexandra Hills - Future
- Amity Point - Existing
- Amity Point - Future
- Dunwich - Existing
- Dunwich - Future
- Heinemann Road - Existing
- Heinemann Road - Future
- Mount Cotton - Existing
- Point Lookout - Existing
- Point Lookout - Future
- Southern Moreton Bay Islands - Existing
- Priority infrastructure area
- Property boundary
- Map extent

Approximate Scale at A3
1:12,500

0 125 250 500
Meters

Disclaimer:

Some information shown on this drawing may be inaccurate. Users should take appropriate measures to verify any information obtained from this drawing.This drawing shall not be reproduced either in part or full without Redland City Council approval

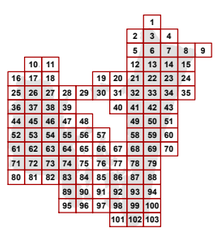

Water Supply Connection Area

Map NSV-01- 49

N



Redland CITY COUNCIL

WATER NETSERV PLAN

Legend

Water supply connection area

- Alexandra Hills - Existing
- Alexandra Hills - Future
- Amity Point - Existing
- Amity Point - Future
- Dunwich - Existing
- Dunwich - Future
- Heinemann Road - Existing
- Heinemann Road - Future
- Mount Cotton - Existing
- Point Lookout - Existing
- Point Lookout - Future
- Southern Moreton Bay Islands - Existing
- Priority infrastructure area
- Property boundary
- Map extent

Approximate Scale at A3
1:12,500

0 125 250 500
Meters

Disclaimer:

Some information shown on this drawing may be inaccurate. Users should take appropriate measures to verify any information obtained from this drawing.This drawing shall not be reproduced either in part or full without Redland City Council approval



Water Supply Connection Area

Map NSV-01- 50

N



Redland CITY COUNCIL

WATER NETSERV PLAN

Legend

Water supply connection area

- Alexandra Hills - Existing
- Alexandra Hills - Future
- Amity Point - Existing
- Amity Point - Future
- Dunwich - Existing
- Dunwich - Future
- Heinemann Road - Existing
- Heinemann Road - Future
- Mount Cotton - Existing
- Point Lookout - Existing
- Point Lookout - Future
- Southern Moreton Bay Islands - Existing
- Priority infrastructure area
- Property boundary
- Map extent

Approximate Scale at A3
1:12,500

0 125 250 500
Meters

Disclaimer:

Some information shown on this drawing may be inaccurate. Users should take appropriate measures to verify any information obtained from this drawing.This drawing shall not be reproduced either in part or full without Redland City Council approval

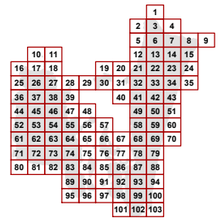

Water Supply Connection Area

Map NSV-01- 51

N

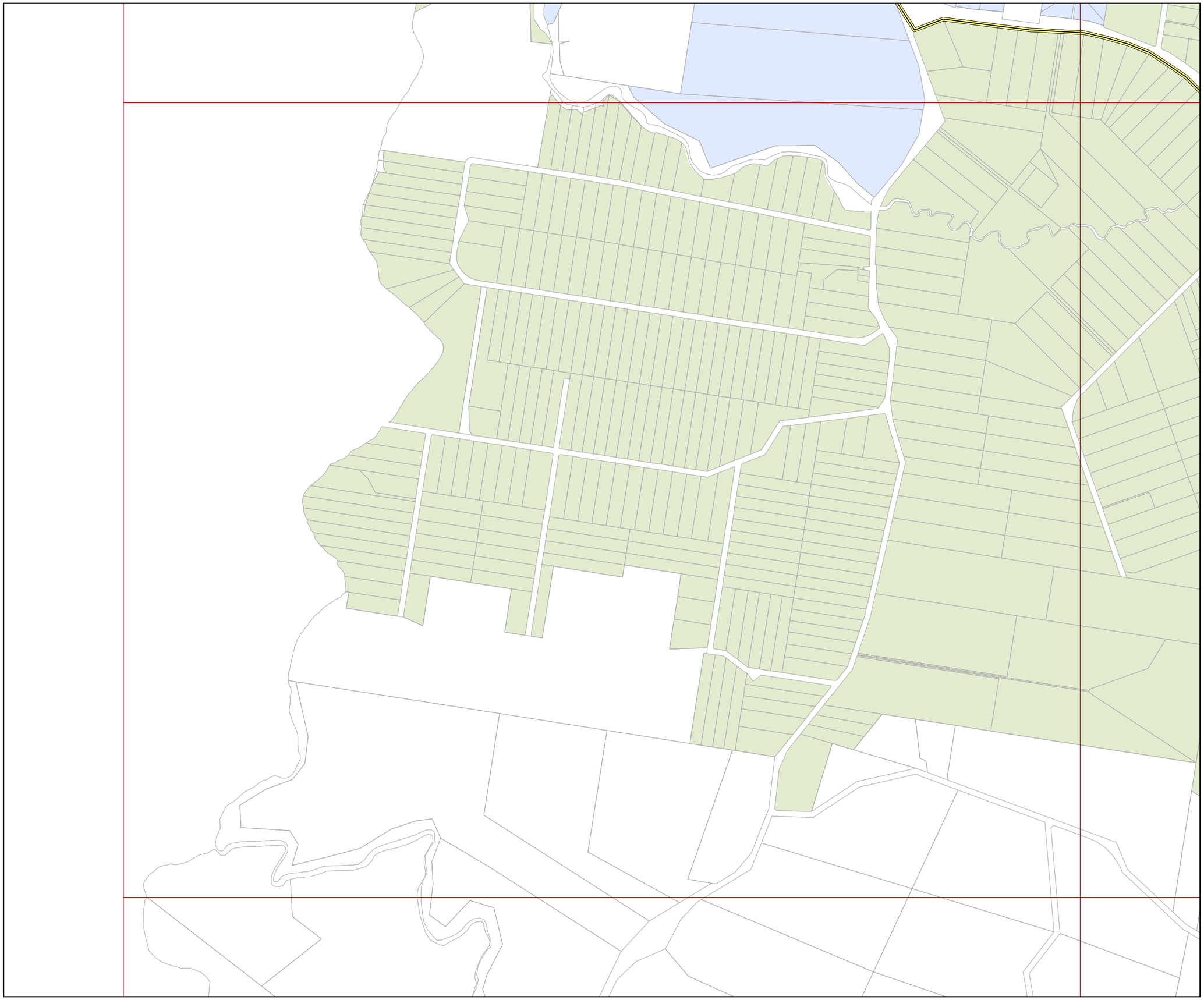

Redland CITY COUNCIL

WATER NETSERV PLAN

Legend

Water supply connection area

- Alexandra Hills - Existing
- Alexandra Hills - Future
- Amity Point - Existing
- Amity Point - Future
- Dunwich - Existing
- Dunwich - Future
- Heinemann Road - Existing
- Heinemann Road - Future
- Mount Cotton - Existing
- Point Lookout - Existing
- Point Lookout - Future
- Southern Moreton Bay Islands - Existing
- Priority infrastructure area
- Property boundary
- Map extent

Approximate Scale at A3
1:12,500

0 125 250 500
Meters

Disclaimer:

Some information shown on this drawing may be inaccurate. Users should take appropriate measures to verify any information obtained from this drawing.This drawing shall not be reproduced either in part or full without Redland City Council approval



Water Supply Connection Area

Map NSV-01- 52

N

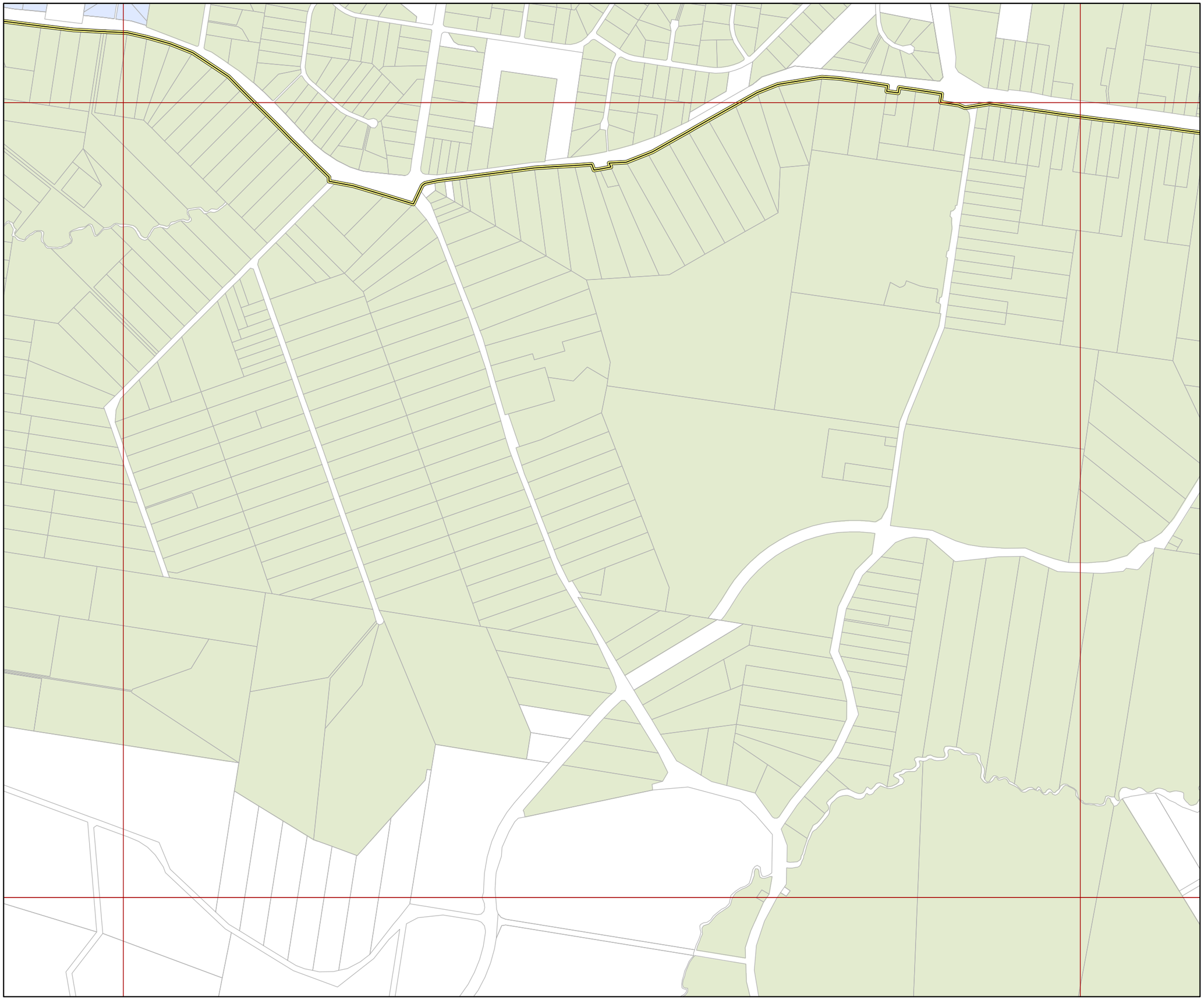

Redland CITY COUNCIL

WATER NETSERV PLAN

Legend

Water supply connection area

- Alexandra Hills - Existing
- Alexandra Hills - Future
- Amity Point - Existing
- Amity Point - Future
- Dunwich - Existing
- Dunwich - Future
- Heinemann Road - Existing
- Heinemann Road - Future
- Mount Cotton - Existing
- Point Lookout - Existing
- Point Lookout - Future
- Southern Moreton Bay Islands - Existing
- Priority infrastructure area
- Property boundary
- Map extent

Approximate Scale at A3
1:12,500

0 125 250 500
Meters

Disclaimer:

Some information shown on this drawing may be inaccurate. Users should take appropriate measures to verify any information obtained from this drawing.This drawing shall not be reproduced either in part or full without Redland City Council approval



Water Supply Connection Area

Map NSV-01- 53

N

Redland CITY COUNCIL

WATER NETSERV PLAN

Legend

Water supply connection area

- Alexandra Hills - Existing
- Alexandra Hills - Future
- Amity Point - Existing
- Amity Point - Future
- Dunwich - Existing
- Dunwich - Future
- Heinemann Road - Existing
- Heinemann Road - Future
- Mount Cotton - Existing
- Point Lookout - Existing
- Point Lookout - Future
- Southern Moreton Bay Islands - Existing
- Priority infrastructure area
- Property boundary
- Map extent

Approximate Scale at A3
1:12,500

0 125 250 500
Meters

Disclaimer:

Some information shown on this drawing may be inaccurate. Users should take appropriate measures to verify any information obtained from this drawing.This drawing shall not be reproduced either in part or full without Redland City Council approval



Water Supply Connection Area

Map NSV-01- 54

N

Redland CITY COUNCIL

WATER NETSERV PLAN

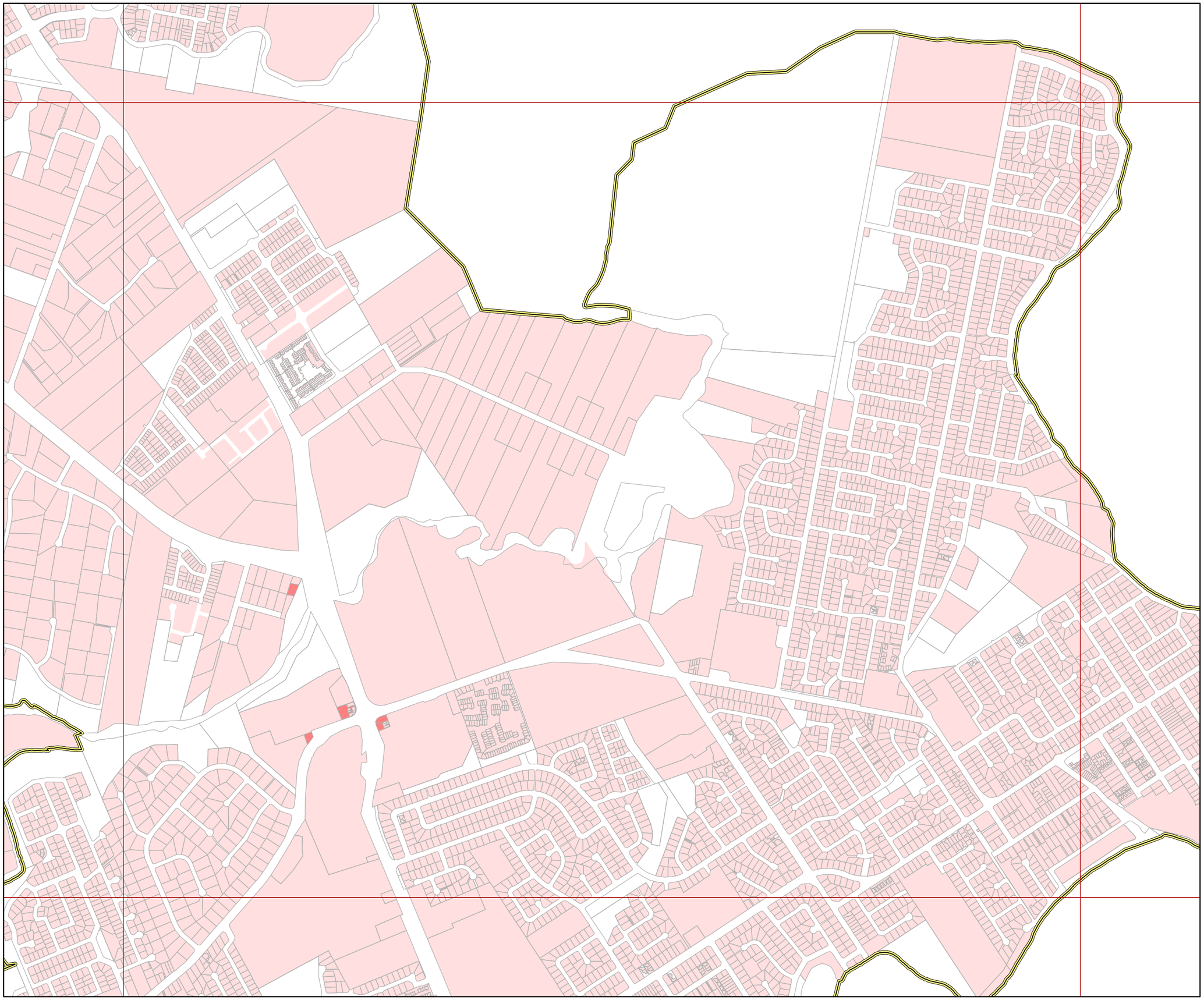

Legend

Water supply connection area

- Alexandra Hills - Existing
- Alexandra Hills - Future
- Amity Point - Existing
- Amity Point - Future
- Dunwich - Existing
- Dunwich - Future
- Heinemann Road - Existing
- Heinemann Road - Future
- Mount Cotton - Existing
- Point Lookout - Existing
- Point Lookout - Future
- Southern Moreton Bay Islands - Existing
- Priority infrastructure area
- Property boundary
- Map extent

Approximate Scale at A3
1:12,500

0 125 250 500
Meters

Disclaimer:

Some information shown on this drawing may be inaccurate. Users should take appropriate measures to verify any information obtained from this drawing.This drawing shall not be reproduced either in part or full without Redland City Council approval

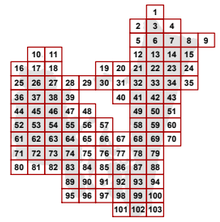

Water Supply Connection Area

Map NSV-01- 55

N

Redland CITY COUNCIL

WATER NETSERV PLAN

Legend

Water supply connection area

- Alexandra Hills - Existing
- Alexandra Hills - Future
- Amity Point - Existing
- Amity Point - Future
- Dunwich - Existing
- Dunwich - Future
- Heinemann Road - Existing
- Heinemann Road - Future
- Mount Cotton - Existing
- Point Lookout - Existing
- Point Lookout - Future
- Southern Moreton Bay Islands - Existing
- Priority infrastructure area
- Property boundary
- Map extent

Approximate Scale at A3
1:12,500

0 125 250 500
Meters

Disclaimer:

Some information shown on this drawing may be inaccurate. Users should take appropriate measures to verify any information obtained from this drawing.This drawing shall not be reproduced either in part or full without Redland City Council approval

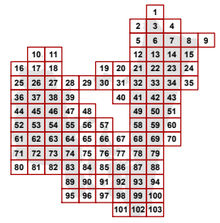

Water Supply Connection Area

Map NSV-01- 56

N



Redland CITY COUNCIL

WATER NETSERV PLAN

Legend

Water supply connection area

- Alexandra Hills - Existing
- Alexandra Hills - Future
- Amity Point - Existing
- Amity Point - Future
- Dunwich - Existing
- Dunwich - Future
- Heinemann Road - Existing
- Heinemann Road - Future
- Mount Cotton - Existing
- Point Lookout - Existing
- Point Lookout - Future
- Southern Moreton Bay Islands - Existing
- Priority infrastructure area
- Property boundary
- Map extent

Approximate Scale at A3
1:12,500

0 125 250 500
Meters

Disclaimer:

Some information shown on this drawing may be inaccurate. Users should take appropriate measures to verify any information obtained from this drawing.This drawing shall not be reproduced either in part or full without Redland City Council approval



Water Supply Connection Area

Map NSV-01- 57

N

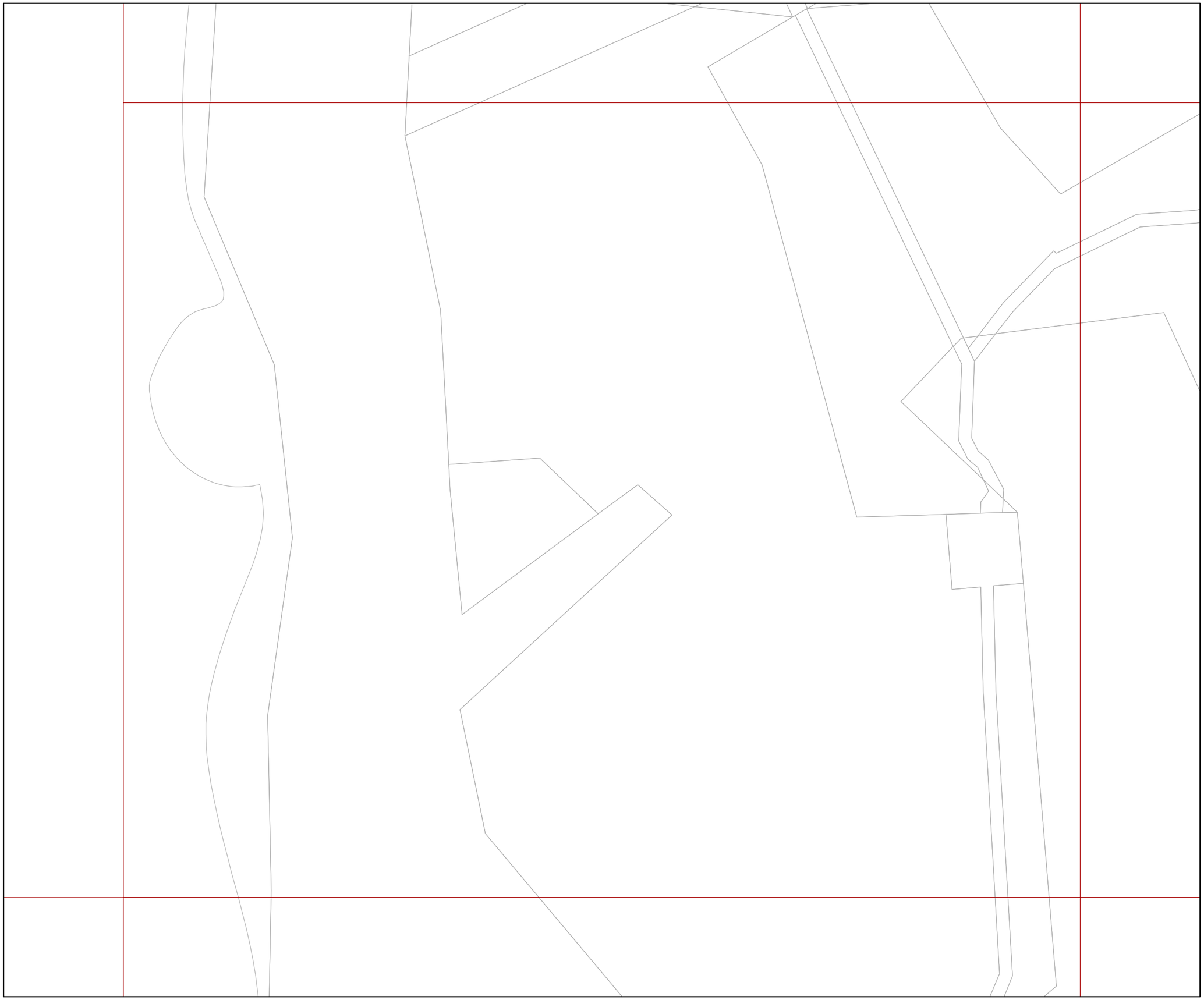

Redland CITY COUNCIL

WATER NETSERV PLAN

Legend

Water supply connection area

- Alexandra Hills - Existing
- Alexandra Hills - Future
- Amity Point - Existing
- Amity Point - Future
- Dunwich - Existing
- Dunwich - Future
- Heinemann Road - Existing
- Heinemann Road - Future
- Mount Cotton - Existing
- Point Lookout - Existing
- Point Lookout - Future
- Southern Moreton Bay Islands - Existing
- Priority infrastructure area
- Property boundary
- Map extent

Approximate Scale at A3
1:12,500

0 125 250 500
Meters

Disclaimer:

Some information shown on this drawing may be inaccurate. Users should take appropriate measures to verify any information obtained from this drawing.This drawing shall not be reproduced either in part or full without Redland City Council approval

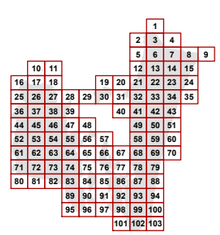

Water Supply Connection Area

Map NSV-01- 58

N

Redland CITY COUNCIL

WATER NETSERV PLAN

Legend

Water supply connection area

- Alexandra Hills - Existing
- Alexandra Hills - Future
- Amity Point - Existing
- Amity Point - Future
- Dunwich - Existing
- Dunwich - Future
- Heinemann Road - Existing
- Heinemann Road - Future
- Mount Cotton - Existing
- Point Lookout - Existing
- Point Lookout - Future
- Southern Moreton Bay Islands - Existing

Priority infrastructure area

Property boundary

Map extent

Approximate Scale at A3
1:12,500

0 125 250 500
Meters

Disclaimer:

Some information shown on this drawing may be inaccurate. Users should take appropriate measures to verify any information obtained from this drawing.This drawing shall not be reproduced either in part or full without Redland City Council approval

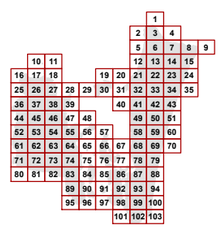

Water Supply Connection Area

Map NSV-01- 59

N

Redland CITY COUNCIL

WATER NETSERV PLAN

Legend

Water supply connection area

- Alexandra Hills - Existing
- Alexandra Hills - Future
- Amity Point - Existing
- Amity Point - Future
- Dunwich - Existing
- Dunwich - Future
- Heinemann Road - Existing
- Heinemann Road - Future
- Mount Cotton - Existing
- Point Lookout - Existing
- Point Lookout - Future
- Southern Moreton Bay Islands - Existing
- Priority infrastructure area
- Property boundary
- Map extent

Approximate Scale at A3
1:12,500

0 125 250 500
Meters

Disclaimer:

Some information shown on this drawing may be inaccurate. Users should take appropriate measures to verify any information obtained from this drawing.This drawing shall not be reproduced either in part or full without Redland City Council approval



Water Supply Connection Area

Map NSV-01- 60

N

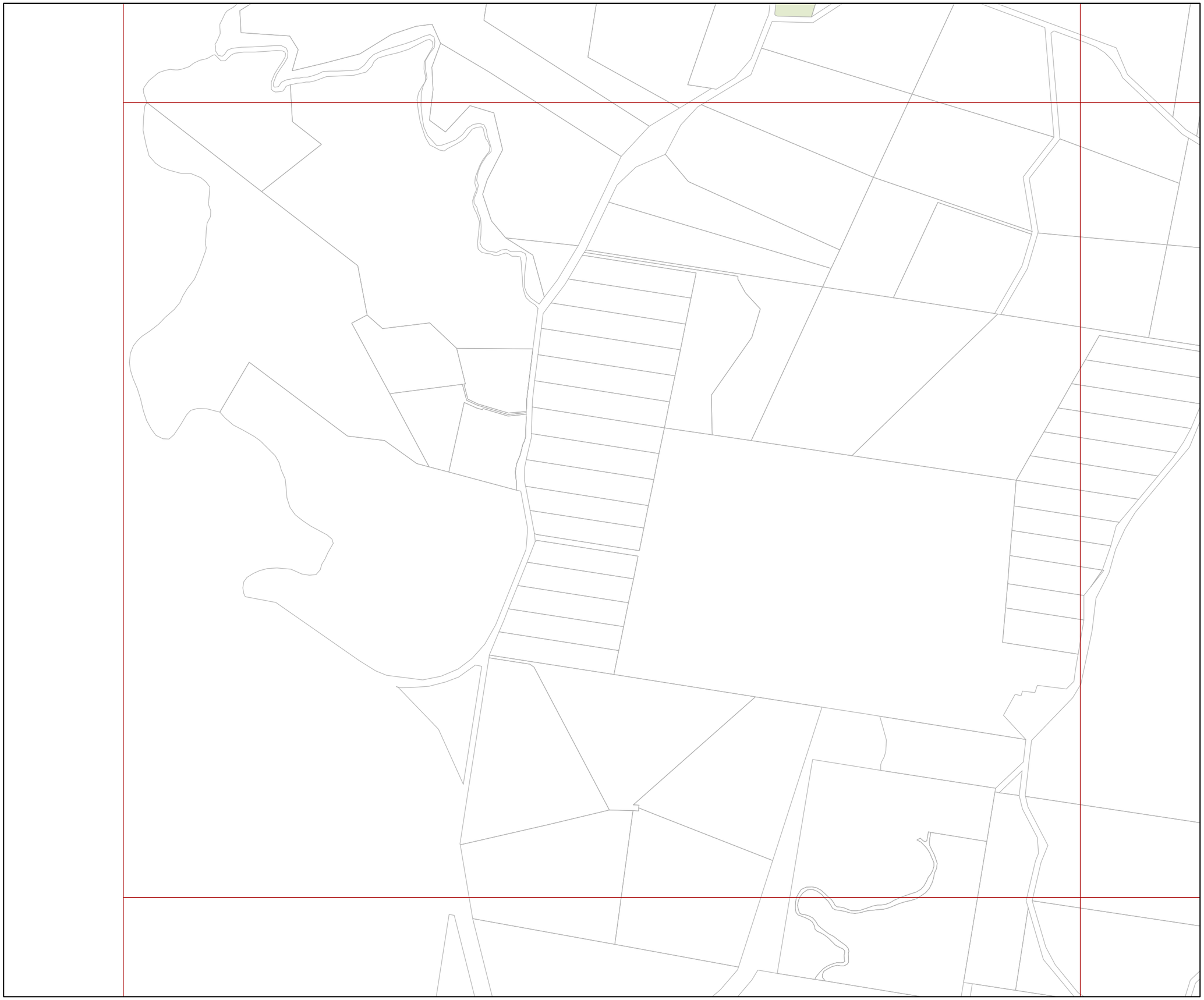

Redland CITY COUNCIL

WATER NETSERV PLAN

Legend

Water supply connection area

- Alexandra Hills - Existing
- Alexandra Hills - Future
- Amity Point - Existing
- Amity Point - Future
- Dunwich - Existing
- Dunwich - Future
- Heinemann Road - Existing
- Heinemann Road - Future
- Mount Cotton - Existing
- Point Lookout - Existing
- Point Lookout - Future
- Southern Moreton Bay Islands - Existing
- Priority infrastructure area
- Property boundary
- Map extent

Approximate Scale at A3
1:12,500

0 125 250 500
Meters

Disclaimer:

Some information shown on this drawing may be inaccurate. Users should take appropriate measures to verify any information obtained from this drawing.This drawing shall not be reproduced either in part or full without Redland City Council approval

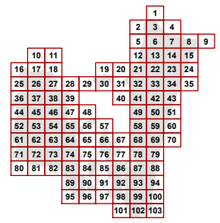

Water Supply Connection Area

Map NSV-01- 61

N

Redland CITY COUNCIL

WATER NETSERV PLAN

Legend

Water supply connection area

- Alexandra Hills - Existing
- Alexandra Hills - Future
- Amity Point - Existing
- Amity Point - Future
- Dunwich - Existing
- Dunwich - Future
- Heinemann Road - Existing
- Heinemann Road - Future
- Mount Cotton - Existing
- Point Lookout - Existing
- Point Lookout - Future
- Southern Moreton Bay Islands - Existing
- Priority infrastructure area
- Property boundary
- Map extent

Approximate Scale at A3
1:12,500

0 125 250 500
Meters

Disclaimer:

Some information shown on this drawing may be inaccurate. Users should take appropriate measures to verify any information obtained from this drawing.This drawing shall not be reproduced either in part or full without Redland City Council approval

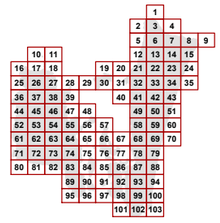

Water Supply Connection Area

Map NSV-01- 62

N

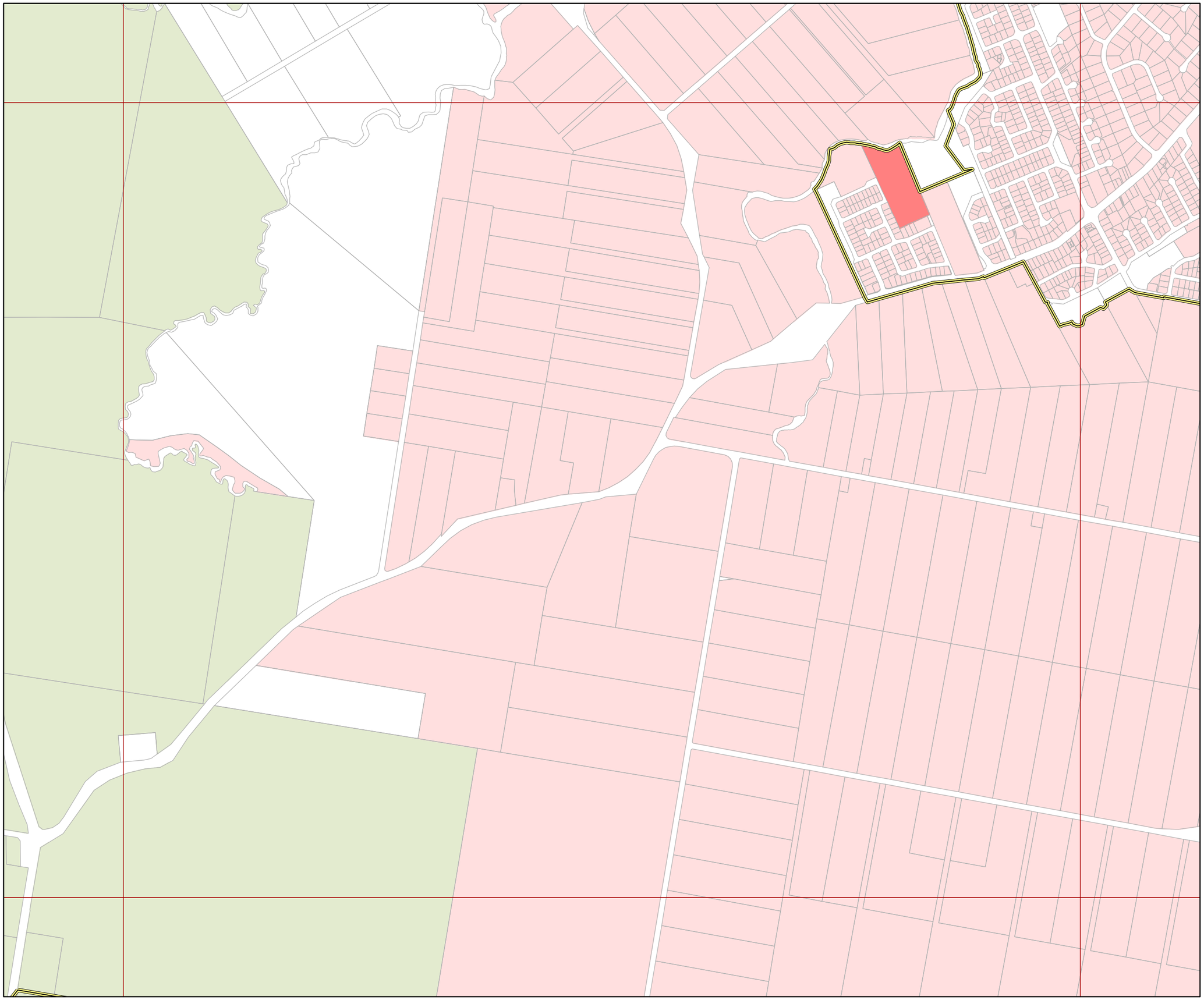

Redland CITY COUNCIL

WATER NETSERV PLAN

Legend

Water supply connection area

- Alexandra Hills - Existing
- Alexandra Hills - Future
- Amity Point - Existing
- Amity Point - Future
- Dunwich - Existing
- Dunwich - Future
- Heinemann Road - Existing
- Heinemann Road - Future
- Mount Cotton - Existing
- Point Lookout - Existing
- Point Lookout - Future
- Southern Moreton Bay Islands - Existing
- Priority infrastructure area
- Property boundary
- Map extent

Approximate Scale at A3
1:12,500

0 125 250 500
Meters

Disclaimer:

Some information shown on this drawing may be inaccurate. Users should take appropriate measures to verify any information obtained from this drawing.This drawing shall not be reproduced either in part or full without Redland City Council approval



Water Supply Connection Area

Map NSV-01- 63

N

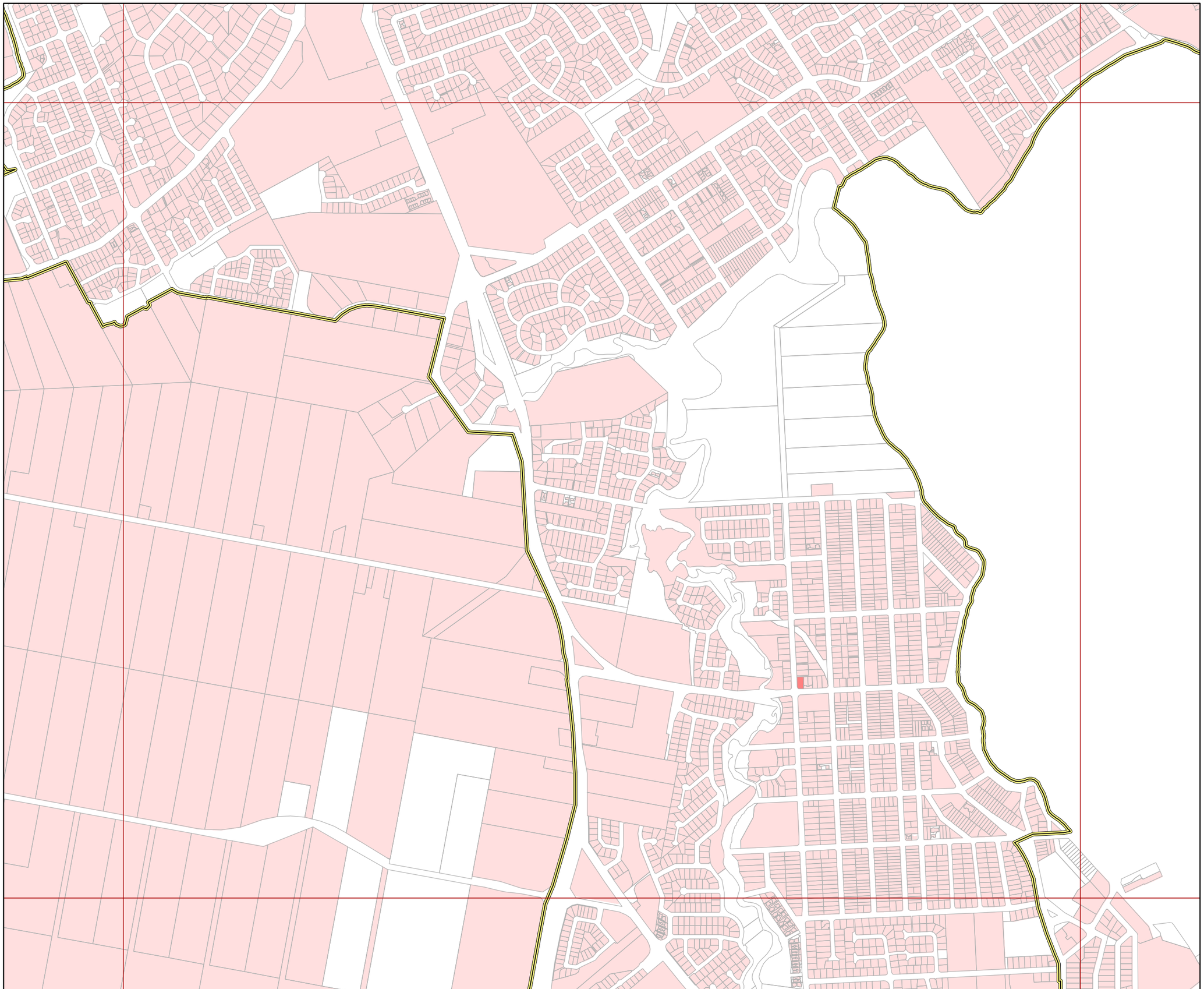

Redland CITY COUNCIL

WATER NETSERV PLAN

Legend

Water supply connection area

- Alexandra Hills - Existing
- Alexandra Hills - Future
- Amity Point - Existing
- Amity Point - Future
- Dunwich - Existing
- Dunwich - Future
- Heinemann Road - Existing
- Heinemann Road - Future
- Mount Cotton - Existing
- Point Lookout - Existing
- Point Lookout - Future
- Southern Moreton Bay Islands - Existing
- Priority infrastructure area
- Property boundary
- Map extent

Approximate Scale at A3
1:12,500

0 125 250 500
Meters

Disclaimer:

Some information shown on this drawing may be inaccurate. Users should take appropriate measures to verify any information obtained from this drawing.This drawing shall not be reproduced either in part or full without Redland City Council approval

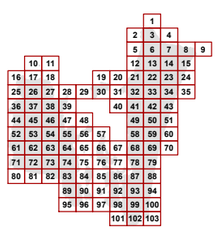

Water Supply Connection Area

Map NSV-01- 64

N

Redland CITY COUNCIL

WATER NETSERV PLAN

Legend

Water supply connection area

- Alexandra Hills - Existing
- Alexandra Hills - Future
- Amity Point - Existing
- Amity Point - Future
- Dunwich - Existing
- Dunwich - Future
- Heinemann Road - Existing
- Heinemann Road - Future
- Mount Cotton - Existing
- Point Lookout - Existing
- Point Lookout - Future
- Southern Moreton Bay Islands - Existing

Priority infrastructure area

Property boundary

Map extent

Approximate Scale at A3
1:12,500

0 125 250 500
Meters

Disclaimer:

Some information shown on this drawing may be inaccurate. Users should take appropriate measures to verify any information obtained from this drawing.This drawing shall not be reproduced either in part or full without Redland City Council approval



Water Supply Connection Area

Map NSV-01- 65

N

Redland CITY COUNCIL

WATER NETSERV PLAN

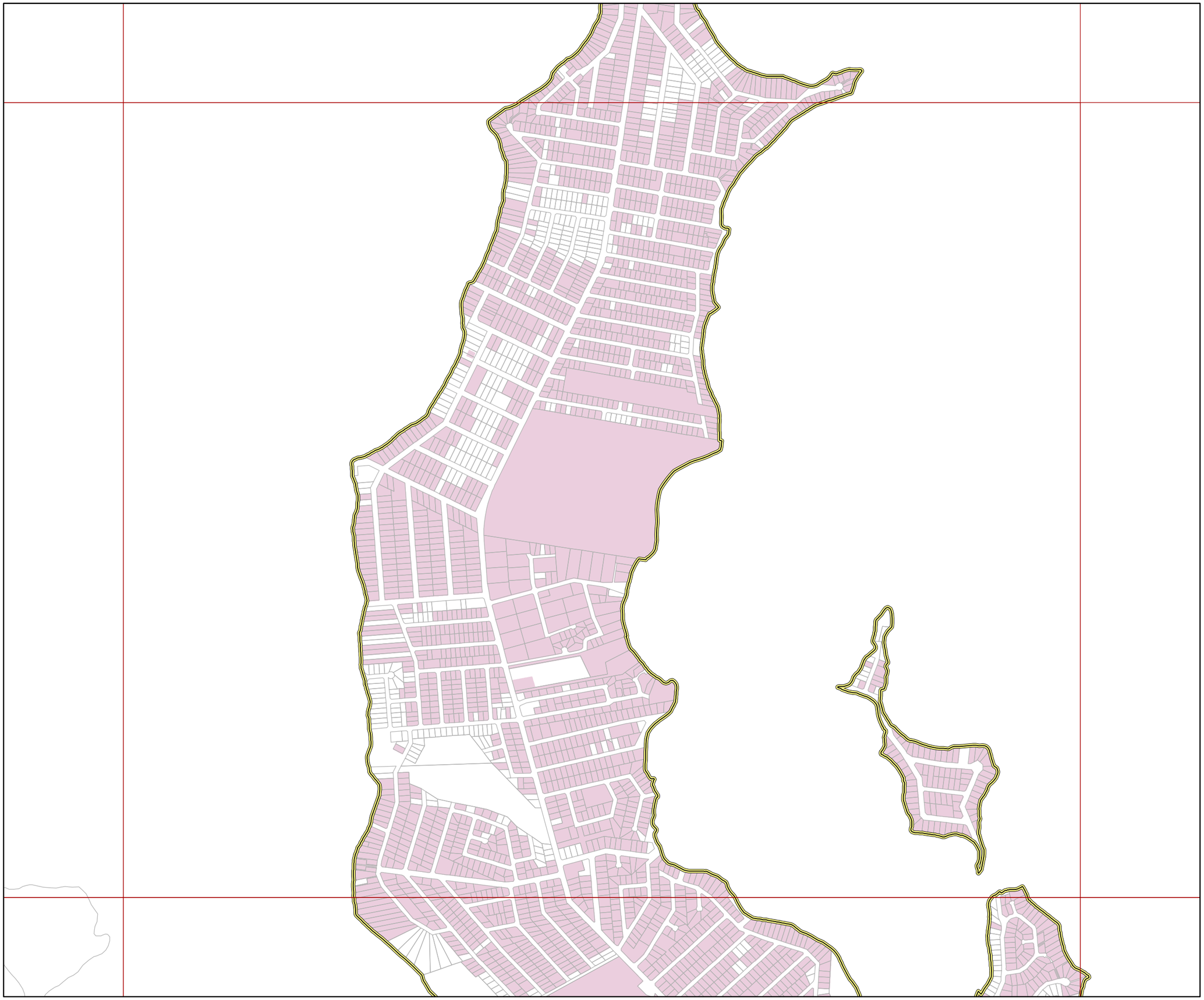

Legend

Water supply connection area

- Alexandra Hills - Existing
- Alexandra Hills - Future
- Amity Point - Existing
- Amity Point - Future
- Dunwich - Existing
- Dunwich - Future
- Heinemann Road - Existing
- Heinemann Road - Future
- Mount Cotton - Existing
- Point Lookout - Existing
- Point Lookout - Future
- Southern Moreton Bay Islands - Existing
- Priority infrastructure area
- Property boundary
- Map extent

Approximate Scale at A3
1:12,500

0 125 250 500
Meters

Disclaimer:

Some information shown on this drawing may be inaccurate. Users should take appropriate measures to verify any information obtained from this drawing.This drawing shall not be reproduced either in part or full without Redland City Council approval

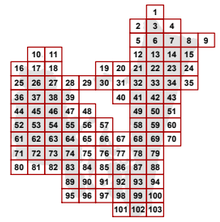

Water Supply Connection Area

Map NSV-01- 66

N



Redland CITY COUNCIL

WATER NETSERV PLAN

Legend

Water supply connection area

- Alexandra Hills - Existing
- Alexandra Hills - Future
- Amity Point - Existing
- Amity Point - Future
- Dunwich - Existing
- Dunwich - Future
- Heinemann Road - Existing
- Heinemann Road - Future
- Mount Cotton - Existing
- Point Lookout - Existing
- Point Lookout - Future
- Southern Moreton Bay Islands - Existing
- Priority infrastructure area
- Property boundary
- Map extent

Approximate Scale at A3
1:12,500

0 125 250 500
Meters

Disclaimer:

Some information shown on this drawing may be inaccurate. Users should take appropriate measures to verify any information obtained from this drawing.This drawing shall not be reproduced either in part or full without Redland City Council approval

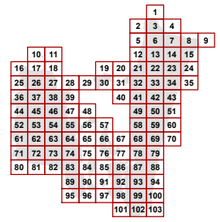

Water Supply Connection Area

Map NSV-01- 67

N



Redland CITY COUNCIL

WATER NETSERV PLAN

Legend

Water supply connection area

- Alexandra Hills - Existing
- Alexandra Hills - Future
- Amity Point - Existing
- Amity Point - Future
- Dunwich - Existing
- Dunwich - Future
- Heinemann Road - Existing
- Heinemann Road - Future
- Mount Cotton - Existing
- Point Lookout - Existing
- Point Lookout - Future
- Southern Moreton Bay Islands - Existing
- Priority infrastructure area
- Property boundary
- Map extent

Approximate Scale at A3
1:12,500

0 125 250 500
Meters

Disclaimer:

Some information shown on this drawing may be inaccurate. Users should take appropriate measures to verify any information obtained from this drawing.This drawing shall not be reproduced either in part or full without Redland City Council approval

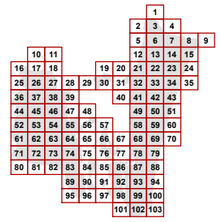

Water Supply Connection Area

Map NSV-01- 68

N



Redland CITY COUNCIL

WATER NETSERV PLAN

Legend

Water supply connection area

- Alexandra Hills - Existing
- Alexandra Hills - Future
- Amity Point - Existing
- Amity Point - Future
- Dunwich - Existing
- Dunwich - Future
- Heinemann Road - Existing
- Heinemann Road - Future
- Mount Cotton - Existing
- Point Lookout - Existing
- Point Lookout - Future
- Southern Moreton Bay Islands - Existing

Priority infrastructure area

Property boundary

Map extent

Approximate Scale at A3
1:12,500

0 125 250 500
Meters

Disclaimer:

Some information shown on this drawing may be inaccurate. Users should take appropriate measures to verify any information obtained from this drawing.This drawing shall not be reproduced either in part or full without Redland City Council approval

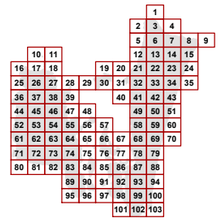

Water Supply Connection Area

Map NSV-01- 69

N

Redland CITY COUNCIL

WATER NETSERV PLAN

Legend

Water supply connection area

- Alexandra Hills - Existing
- Alexandra Hills - Future
- Amity Point - Existing
- Amity Point - Future
- Dunwich - Existing
- Dunwich - Future
- Heinemann Road - Existing
- Heinemann Road - Future
- Mount Cotton - Existing
- Point Lookout - Existing
- Point Lookout - Future
- Southern Moreton Bay Islands - Existing
- Priority infrastructure area
- Property boundary
- Map extent

Approximate Scale at A3
1:12,500

0 125 250 500
Meters

Disclaimer:

Some information shown on this drawing may be inaccurate. Users should take appropriate measures to verify any information obtained from this drawing.This drawing shall not be reproduced either in part or full without Redland City Council approval

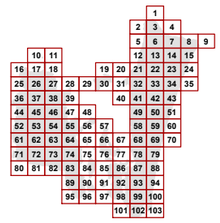

Water Supply Connection Area

Map NSV-01- 70

N

Redland CITY COUNCIL

WATER NETSERV PLAN

Legend

Water supply connection area

- Alexandra Hills - Existing
- Alexandra Hills - Future
- Amity Point - Existing
- Amity Point - Future
- Dunwich - Existing
- Dunwich - Future
- Heinemann Road - Existing
- Heinemann Road - Future
- Mount Cotton - Existing
- Point Lookout - Existing
- Point Lookout - Future
- Southern Moreton Bay Islands - Existing
- Priority infrastructure area
- Property boundary
- Map extent

Approximate Scale at A3
1:12,500

0 125 250 500
Meters

Disclaimer:

Some information shown on this drawing may be inaccurate. Users should take appropriate measures to verify any information obtained from this drawing.This drawing shall not be reproduced either in part or full without Redland City Council approval

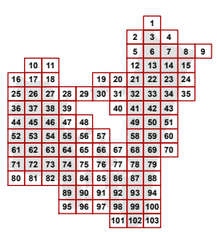

Water Supply Connection Area

Map NSV-01- 71

N

Redland CITY COUNCIL

WATER NETSERV PLAN

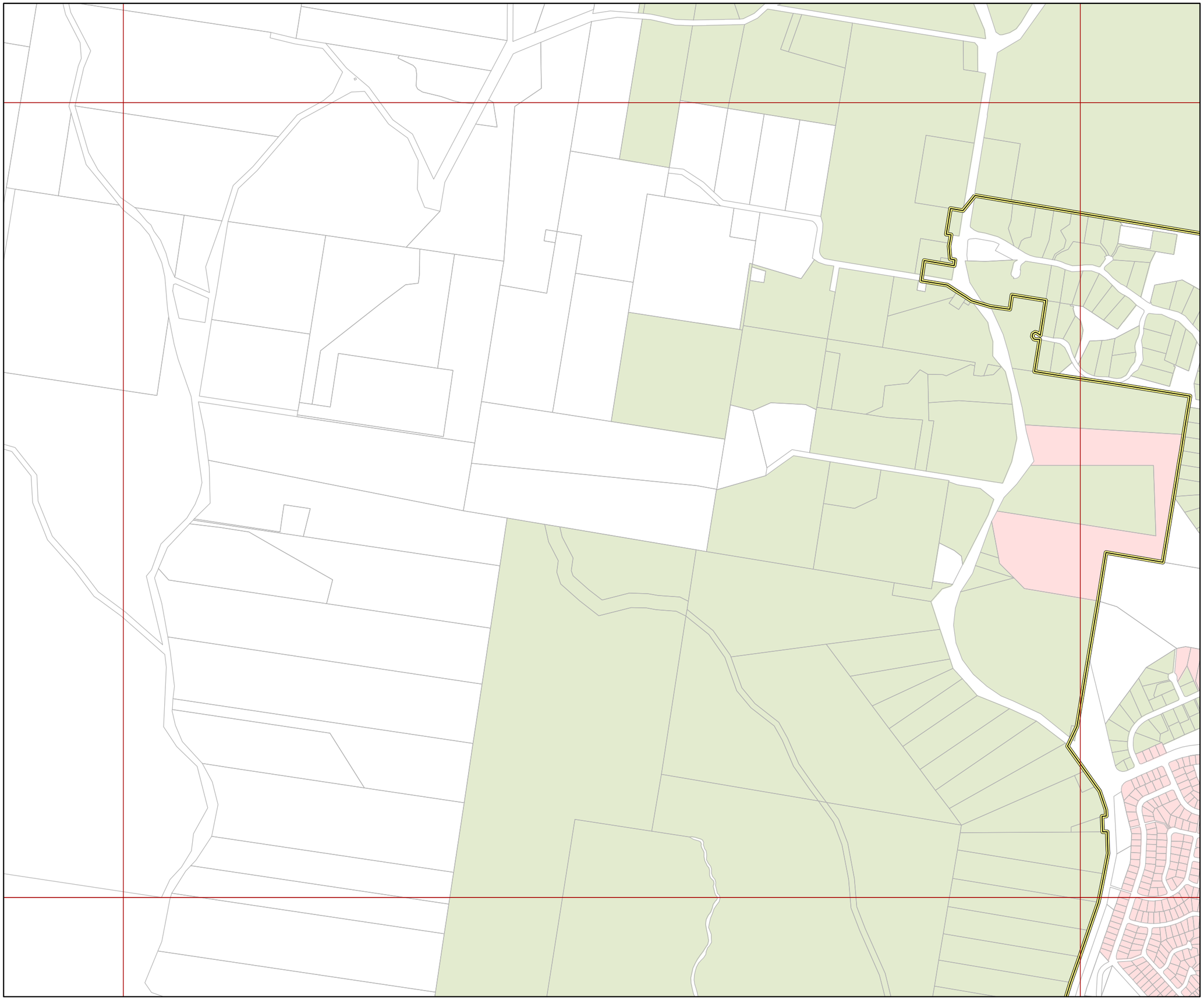

Legend

Water supply connection area

- Alexandra Hills - Existing
- Alexandra Hills - Future
- Amity Point - Existing
- Amity Point - Future
- Dunwich - Existing
- Dunwich - Future
- Heinemann Road - Existing
- Heinemann Road - Future
- Mount Cotton - Existing
- Point Lookout - Existing
- Point Lookout - Future
- Southern Moreton Bay Islands - Existing
- Priority infrastructure area
- Property boundary
- Map extent

Approximate Scale at A3
1:12,500

0 125 250 500
Meters

Disclaimer:

Some information shown on this drawing may be inaccurate. Users should take appropriate measures to verify any information obtained from this drawing.This drawing shall not be reproduced either in part or full without Redland City Council approval

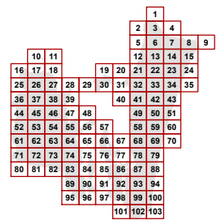

Water Supply Connection Area

Map NSV-01- 72

N

Redland CITY COUNCIL

WATER NETSERV PLAN

Legend

Water supply connection area

- Alexandra Hills - Existing
- Alexandra Hills - Future
- Amity Point - Existing
- Amity Point - Future
- Dunwich - Existing
- Dunwich - Future
- Heinemann Road - Existing
- Heinemann Road - Future
- Mount Cotton - Existing
- Point Lookout - Existing
- Point Lookout - Future
- Southern Moreton Bay Islands - Existing
- Priority infrastructure area
- Property boundary
- Map extent

Approximate Scale at A3
1:12,500

0 125 250 500
Meters

Disclaimer:

Some information shown on this drawing may be inaccurate. Users should take appropriate measures to verify any information obtained from this drawing.This drawing shall not be reproduced either in part or full without Redland City Council approval

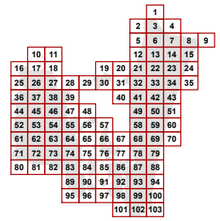

Water Supply Connection Area

Map NSV-01- 73

N

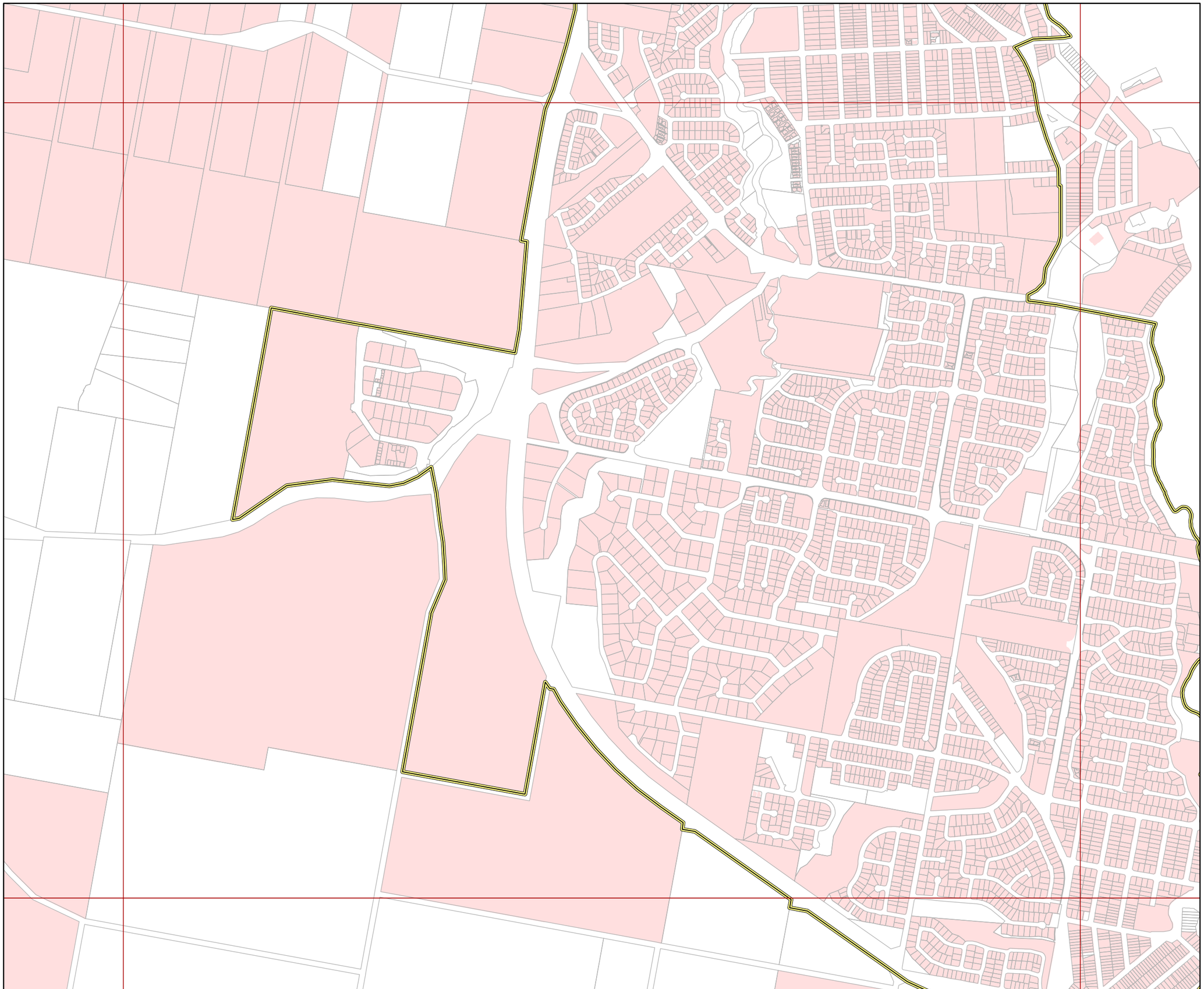

Redland CITY COUNCIL

WATER NETSERV PLAN

Legend

Water supply connection area

- Alexandra Hills - Existing
- Alexandra Hills - Future
- Amity Point - Existing
- Amity Point - Future
- Dunwich - Existing
- Dunwich - Future
- Heinemann Road - Existing
- Heinemann Road - Future
- Mount Cotton - Existing
- Point Lookout - Existing
- Point Lookout - Future
- Southern Moreton Bay Islands - Existing
- Priority infrastructure area
- Property boundary
- Map extent

Approximate Scale at A3
1:12,500

0 125 250 500
Meters

Disclaimer:

Some information shown on this drawing may be inaccurate. Users should take appropriate measures to verify any information obtained from this drawing.This drawing shall not be reproduced either in part or full without Redland City Council approval

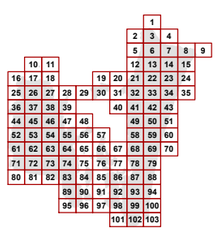

Water Supply Connection Area

Map NSV-01- 74

N

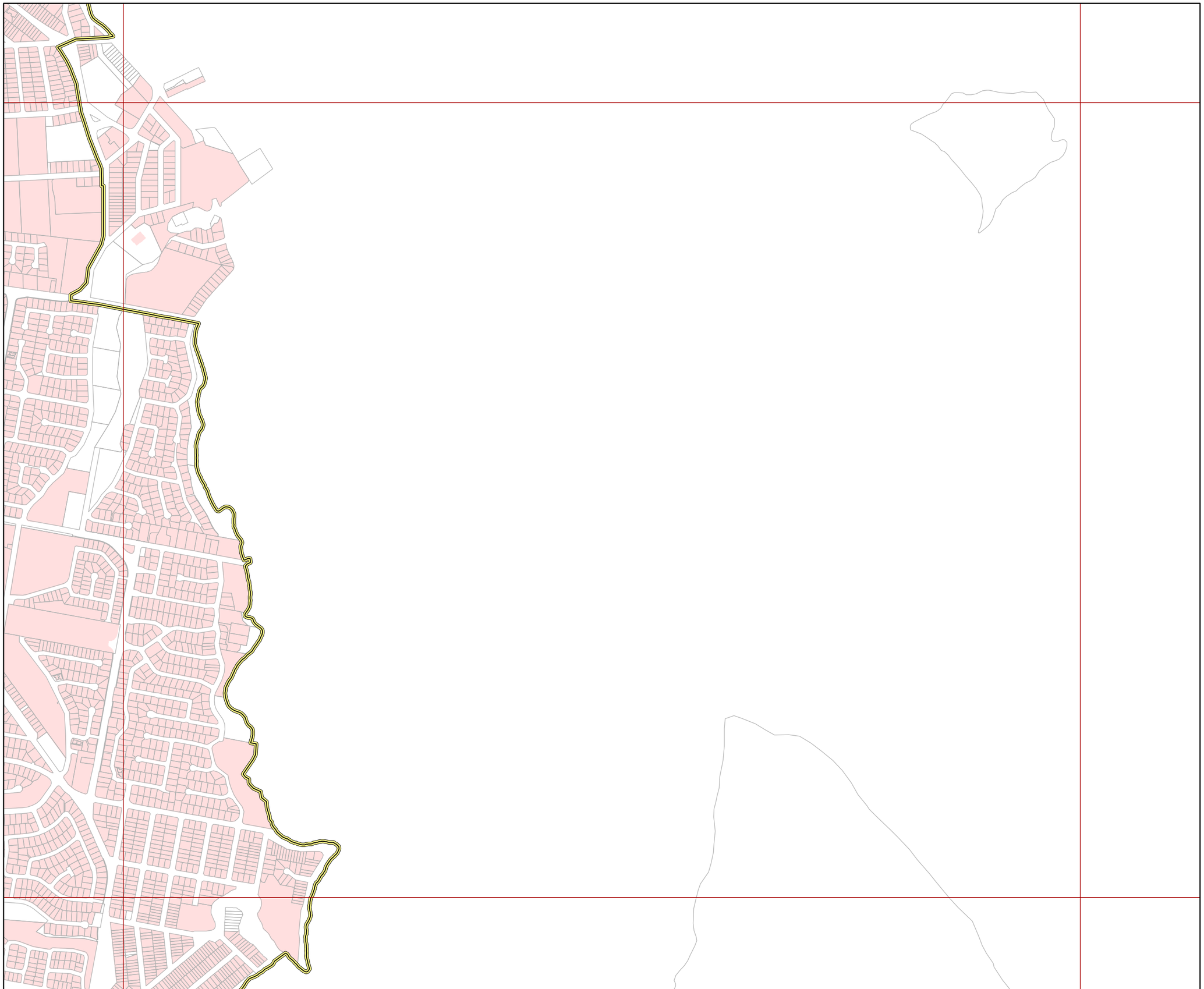

Redland CITY COUNCIL

WATER NETSERV PLAN

Legend

Water supply connection area

- Alexandra Hills - Existing
- Alexandra Hills - Future
- Amity Point - Existing
- Amity Point - Future
- Dunwich - Existing
- Dunwich - Future
- Heinemann Road - Existing
- Heinemann Road - Future
- Mount Cotton - Existing
- Point Lookout - Existing
- Point Lookout - Future
- Southern Moreton Bay Islands - Existing
- Priority infrastructure area
- Property boundary
- Map extent

Approximate Scale at A3
1:12,500

0 125 250 500
Meters

Disclaimer:

Some information shown on this drawing may be inaccurate. Users should take appropriate measures to verify any information obtained from this drawing.This drawing shall not be reproduced either in part or full without Redland City Council approval

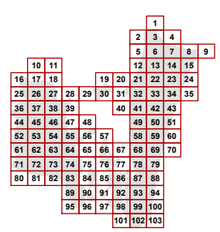

Water Supply Connection Area

Map NSV-01- 75

N

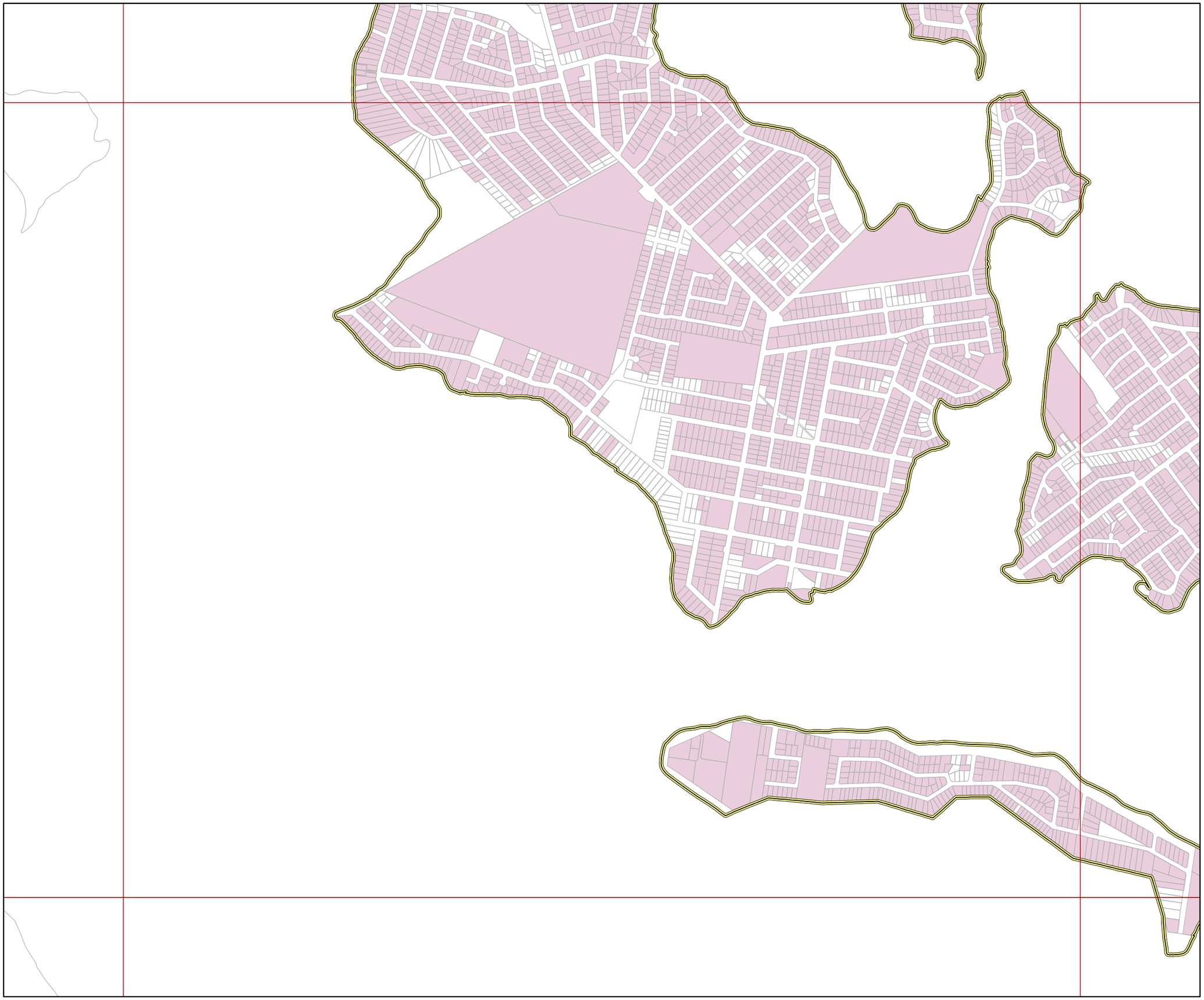

Redland CITY COUNCIL

WATER NETSERV PLAN

Legend

Water supply connection area

- Alexandra Hills - Existing
- Alexandra Hills - Future
- Amity Point - Existing
- Amity Point - Future
- Dunwich - Existing
- Dunwich - Future
- Heinemann Road - Existing
- Heinemann Road - Future
- Mount Cotton - Existing
- Point Lookout - Existing
- Point Lookout - Future
- Southern Moreton Bay Islands - Existing
- Priority infrastructure area
- Property boundary
- Map extent

Approximate Scale at A3
1:12,500

0 125 250 500
Meters

Disclaimer:

Some information shown on this drawing may be inaccurate. Users should take appropriate measures to verify any information obtained from this drawing.This drawing shall not be reproduced either in part or full without Redland City Council approval



Water Supply Connection Area

Map NSV-01- 76

N

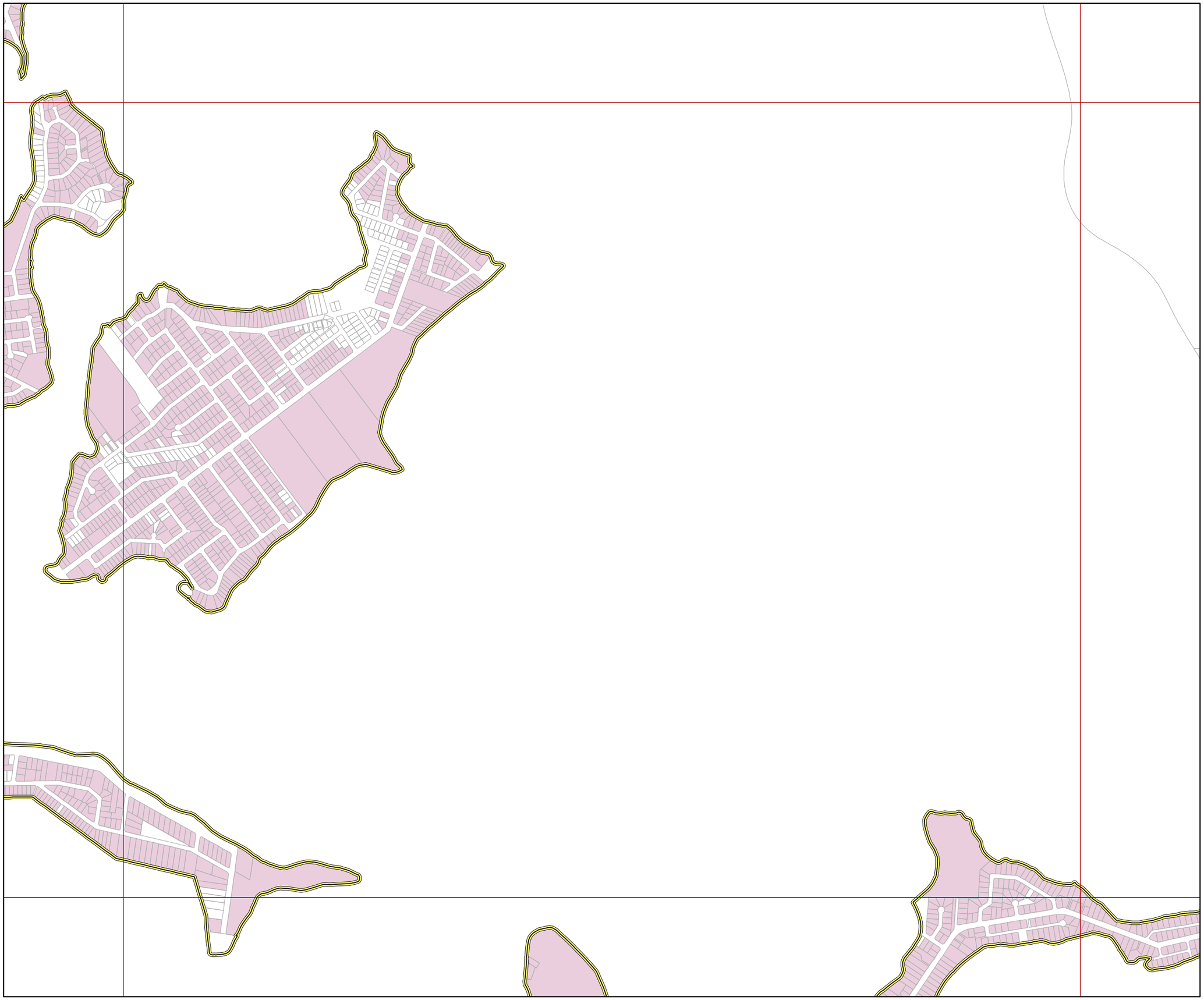

Redland CITY COUNCIL

WATER NETSERV PLAN

Legend

Water supply connection area

- Alexandra Hills - Existing
- Alexandra Hills - Future
- Amity Point - Existing
- Amity Point - Future
- Dunwich - Existing
- Dunwich - Future
- Heinemann Road - Existing
- Heinemann Road - Future
- Mount Cotton - Existing
- Point Lookout - Existing
- Point Lookout - Future
- Southern Moreton Bay Islands - Existing
- Priority infrastructure area
- Property boundary
- Map extent

Approximate Scale at A3
1:12,500

0 125 250 500
Meters

Disclaimer:

Some information shown on this drawing may be inaccurate. Users should take appropriate measures to verify any information obtained from this drawing.This drawing shall not be reproduced either in part or full without Redland City Council approval

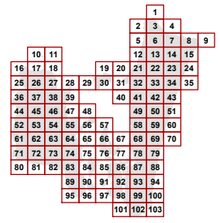

Water Supply Connection Area

Map NSV-01- 77

N

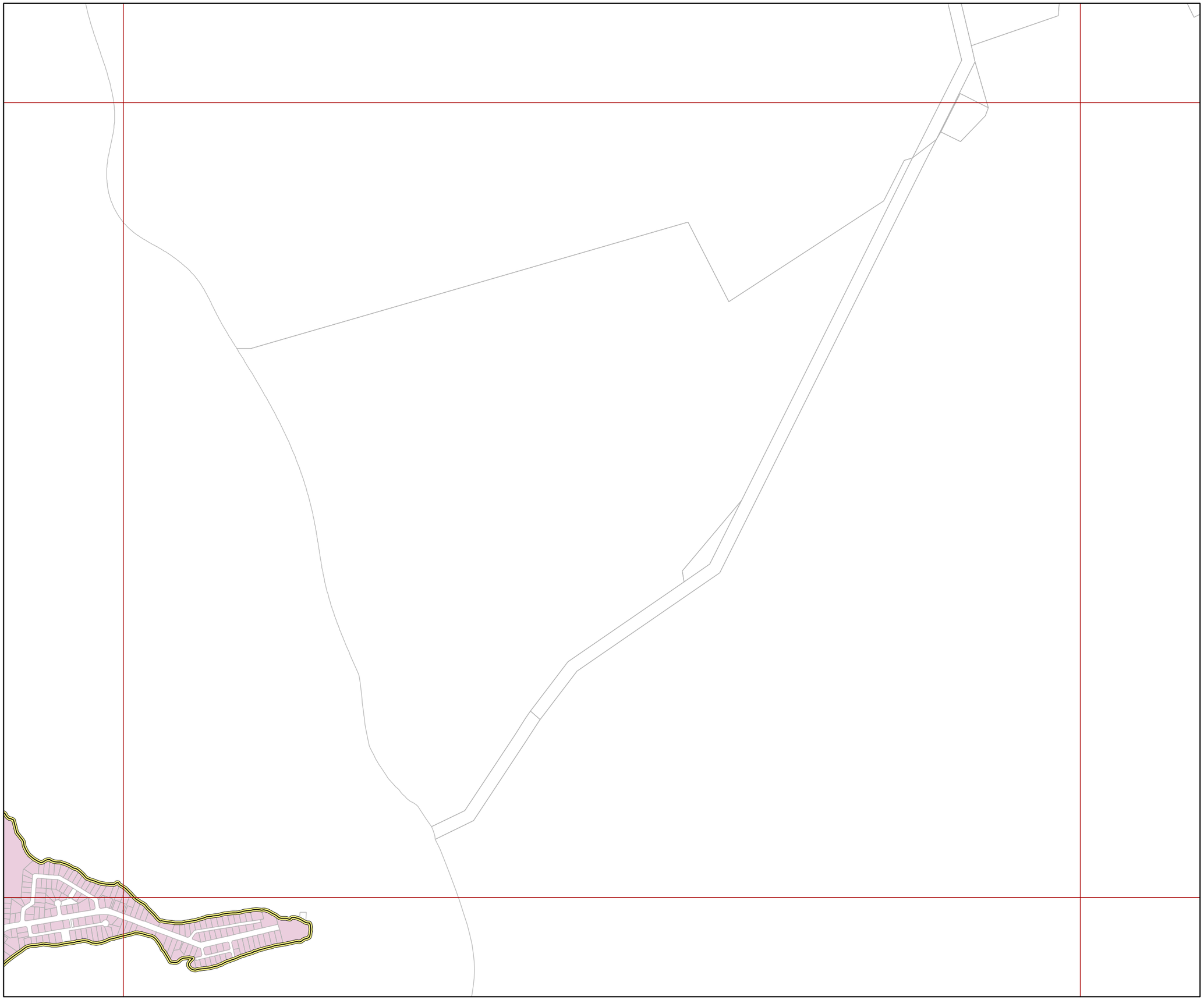

Redland CITY COUNCIL

WATER NETSERV PLAN

Legend

Water supply connection area

- Alexandra Hills - Existing
- Alexandra Hills - Future
- Amity Point - Existing
- Amity Point - Future
- Dunwich - Existing
- Dunwich - Future
- Heinemann Road - Existing
- Heinemann Road - Future
- Mount Cotton - Existing
- Point Lookout - Existing
- Point Lookout - Future
- Southern Moreton Bay Islands - Existing

Priority infrastructure area

Property boundary

Map extent

Approximate Scale at A3
1:12,500

0 125 250 500
Meters

Disclaimer:

Some information shown on this drawing may be inaccurate. Users should take appropriate measures to verify any information obtained from this drawing.This drawing shall not be reproduced either in part or full without Redland City Council approval

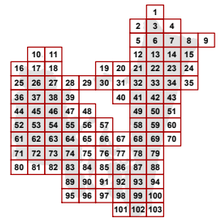

Water Supply Connection Area

Map NSV-01- 78

N

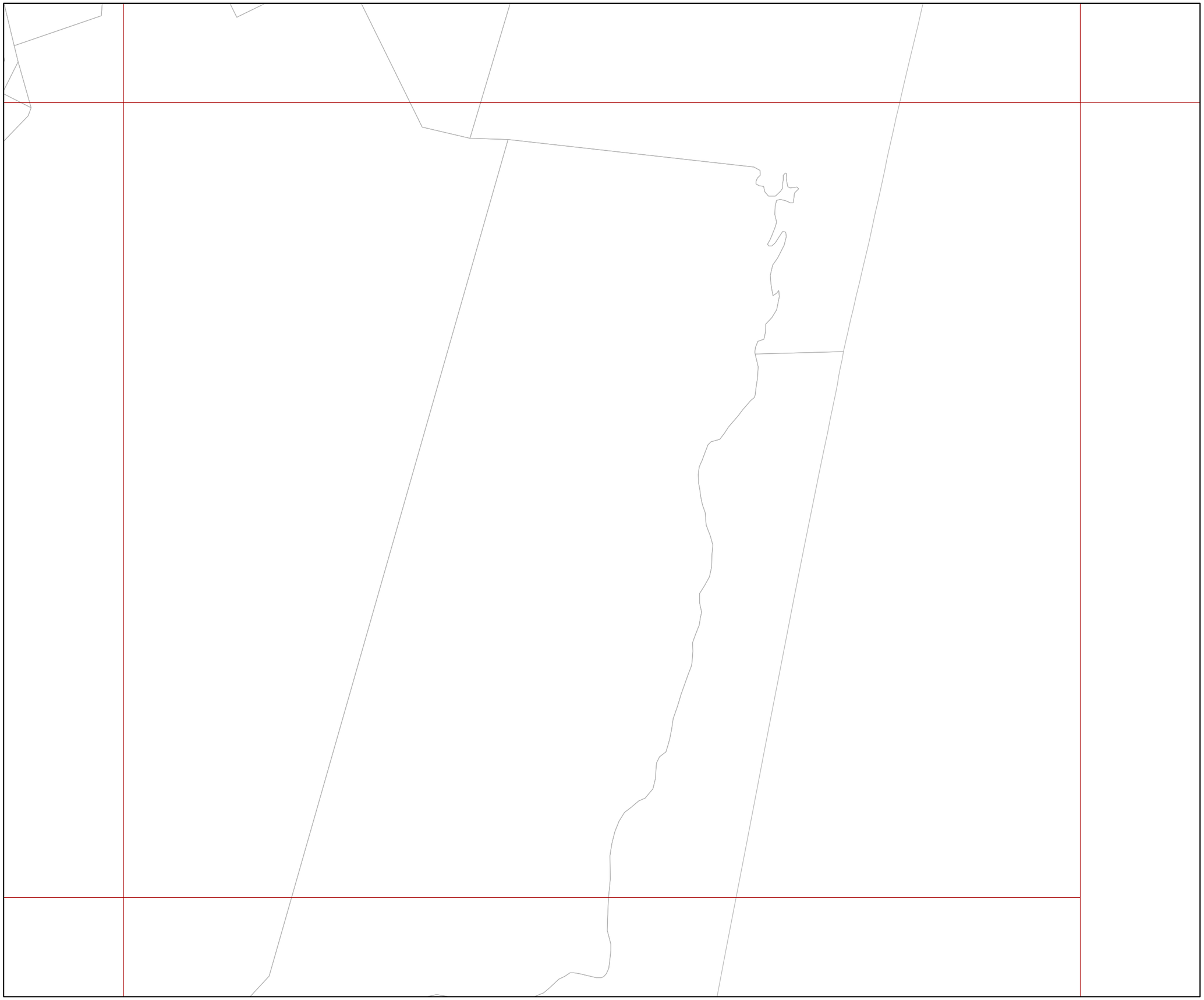

Redland CITY COUNCIL

WATER NETSERV PLAN

Legend

Water supply connection area

- Alexandra Hills - Existing
- Alexandra Hills - Future
- Amity Point - Existing
- Amity Point - Future
- Dunwich - Existing
- Dunwich - Future
- Heinemann Road - Existing
- Heinemann Road - Future
- Mount Cotton - Existing
- Point Lookout - Existing
- Point Lookout - Future
- Southern Moreton Bay Islands - Existing

Priority infrastructure area

Property boundary

Map extent

Approximate Scale at A3
1:12,500

0 125 250 500
Meters

Disclaimer:

Some information shown on this drawing may be inaccurate. Users should take appropriate measures to verify any information obtained from this drawing.This drawing shall not be reproduced either in part or full without Redland City Council approval

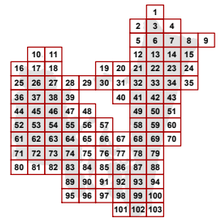

Water Supply Connection Area

Map NSV-01- 79

N

Redland CITY COUNCIL

WATER NETSERV PLAN

Legend

Water supply connection area

- Alexandra Hills - Existing
- Alexandra Hills - Future
- Amity Point - Existing
- Amity Point - Future
- Dunwich - Existing
- Dunwich - Future
- Heinemann Road - Existing
- Heinemann Road - Future
- Mount Cotton - Existing
- Point Lookout - Existing
- Point Lookout - Future
- Southern Moreton Bay Islands - Existing
- Priority infrastructure area
- Property boundary
- Map extent

Approximate Scale at A3
1:12,500

0 125 250 500
Meters

Disclaimer:

Some information shown on this drawing may be inaccurate. Users should take appropriate measures to verify any information obtained from this drawing.This drawing shall not be reproduced either in part or full without Redland City Council approval



Water Supply Connection Area

Map NSV-01- 80

N

Redland CITY COUNCIL

WATER NETSERV PLAN

Legend

Water supply connection area

- Alexandra Hills - Existing
- Alexandra Hills - Future
- Amity Point - Existing
- Amity Point - Future
- Dunwich - Existing
- Dunwich - Future
- Heinemann Road - Existing
- Heinemann Road - Future
- Mount Cotton - Existing
- Point Lookout - Existing
- Point Lookout - Future
- Southern Moreton Bay Islands - Existing
- Priority infrastructure area
- Property boundary
- Map extent

Approximate Scale at A3
1:12,500

0 125 250 500
Meters

Disclaimer:

Some information shown on this drawing may be inaccurate. Users should take appropriate measures to verify any information obtained from this drawing.This drawing shall not be reproduced either in part or full without Redland City Council approval



Water Supply Connection Area

Map NSV-01- 81

N

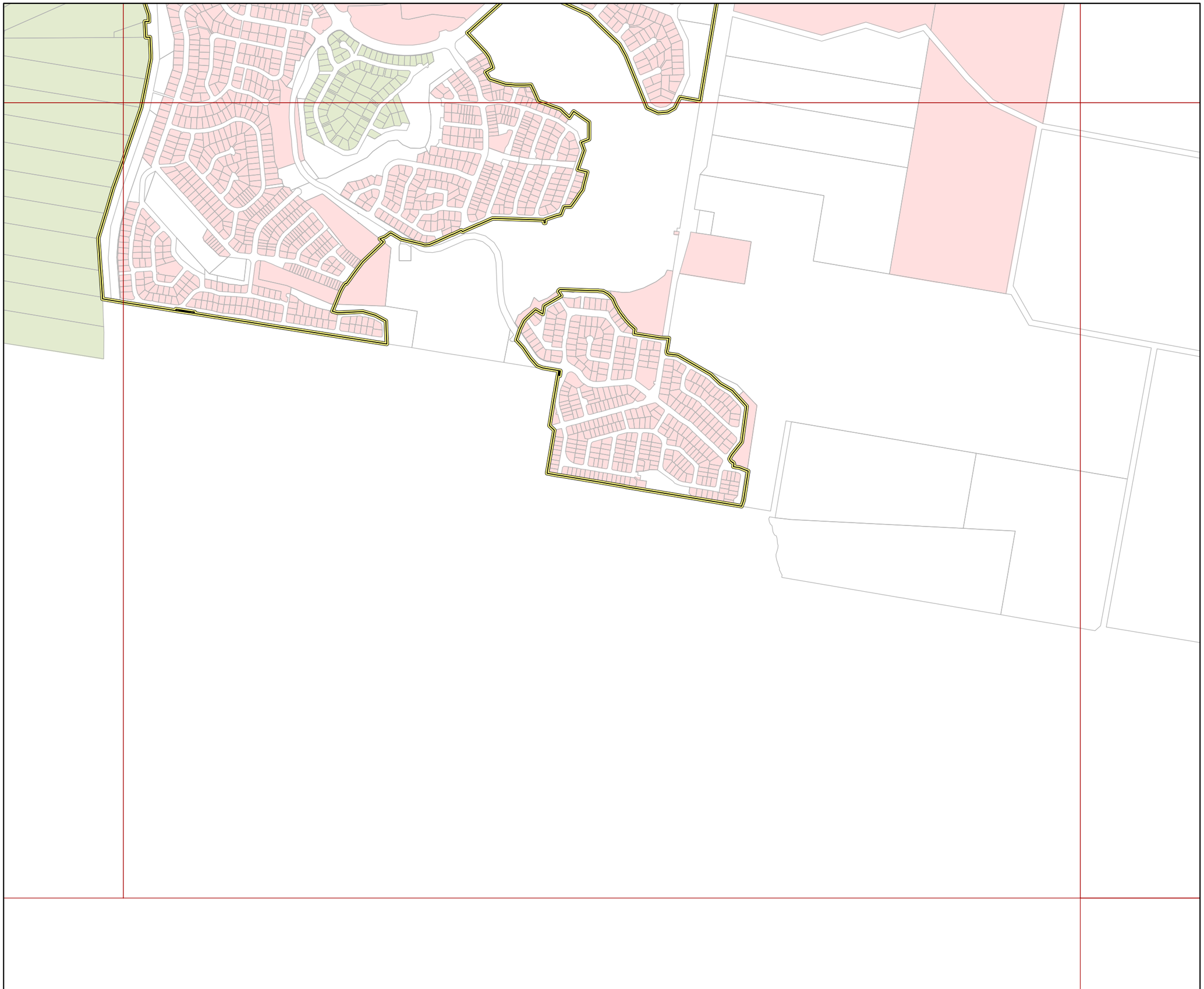

Redland CITY COUNCIL

WATER NETSERV PLAN

Legend

Water supply connection area

- Alexandra Hills - Existing
- Alexandra Hills - Future
- Amity Point - Existing
- Amity Point - Future
- Dunwich - Existing
- Dunwich - Future
- Heinemann Road - Existing
- Heinemann Road - Future
- Mount Cotton - Existing
- Point Lookout - Existing
- Point Lookout - Future
- Southern Moreton Bay Islands - Existing
- Priority infrastructure area
- Property boundary
- Map extent

Approximate Scale at A3
1:12,500

0 125 250 500
Meters

Disclaimer:

Some information shown on this drawing may be inaccurate. Users should take appropriate measures to verify any information obtained from this drawing.This drawing shall not be reproduced either in part or full without Redland City Council approval

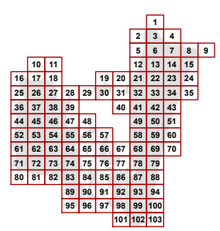

Water Supply Connection Area

Map NSV-01- 82

N

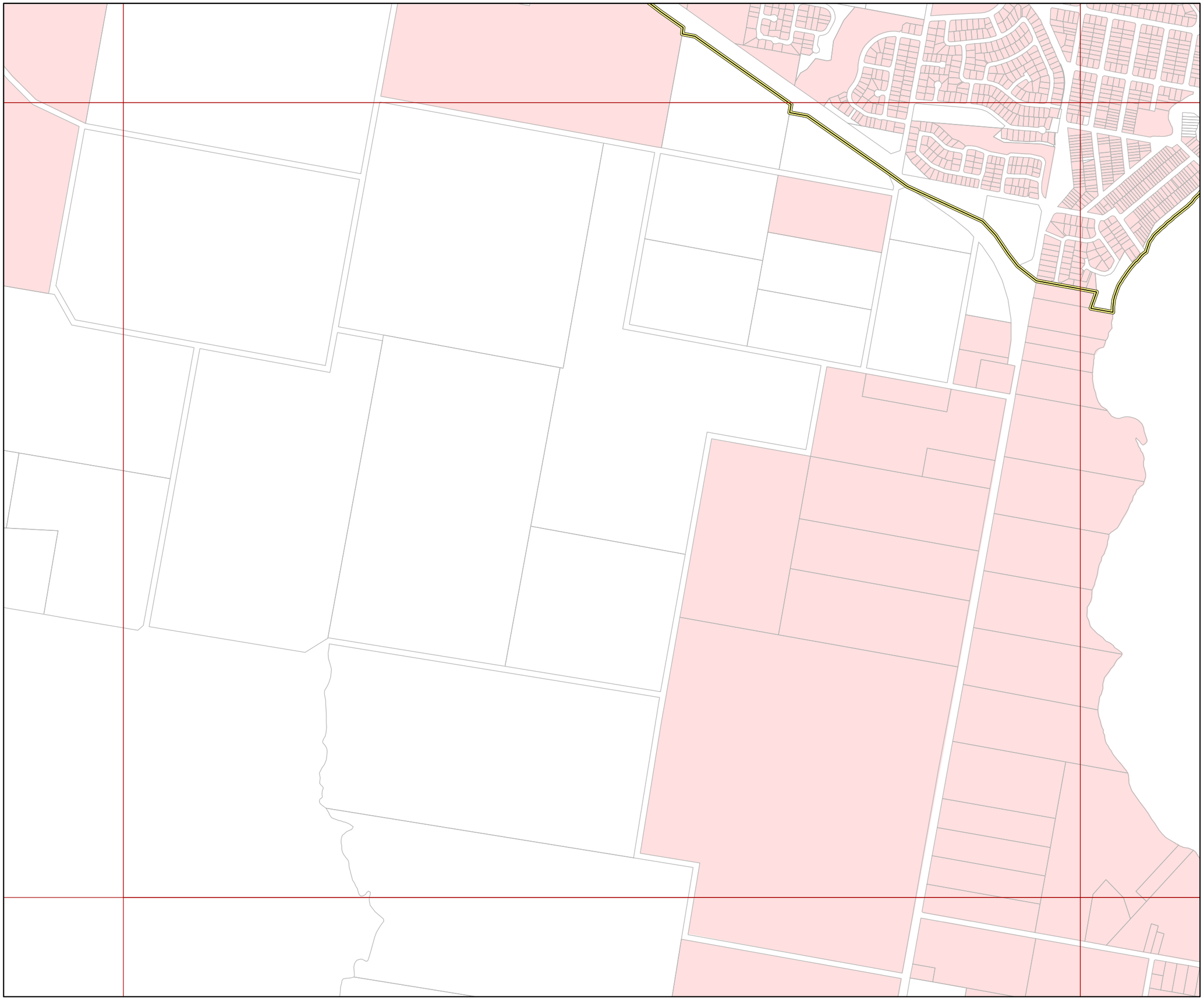

Redland CITY COUNCIL

WATER NETSERV PLAN

Legend

Water supply connection area

- Alexandra Hills - Existing
- Alexandra Hills - Future
- Amity Point - Existing
- Amity Point - Future
- Dunwich - Existing
- Dunwich - Future
- Heinemann Road - Existing
- Heinemann Road - Future
- Mount Cotton - Existing
- Point Lookout - Existing
- Point Lookout - Future
- Southern Moreton Bay Islands - Existing
- Priority infrastructure area
- Property boundary
- Map extent

Approximate Scale at A3
1:12,500

0 125 250 500
Meters

Disclaimer:

Some information shown on this drawing may be inaccurate. Users should take appropriate measures to verify any information obtained from this drawing.This drawing shall not be reproduced either in part or full without Redland City Council approval

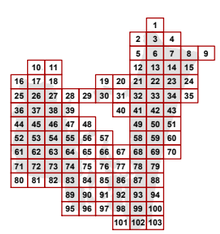

Water Supply Connection Area

Map NSV-01- 83

N

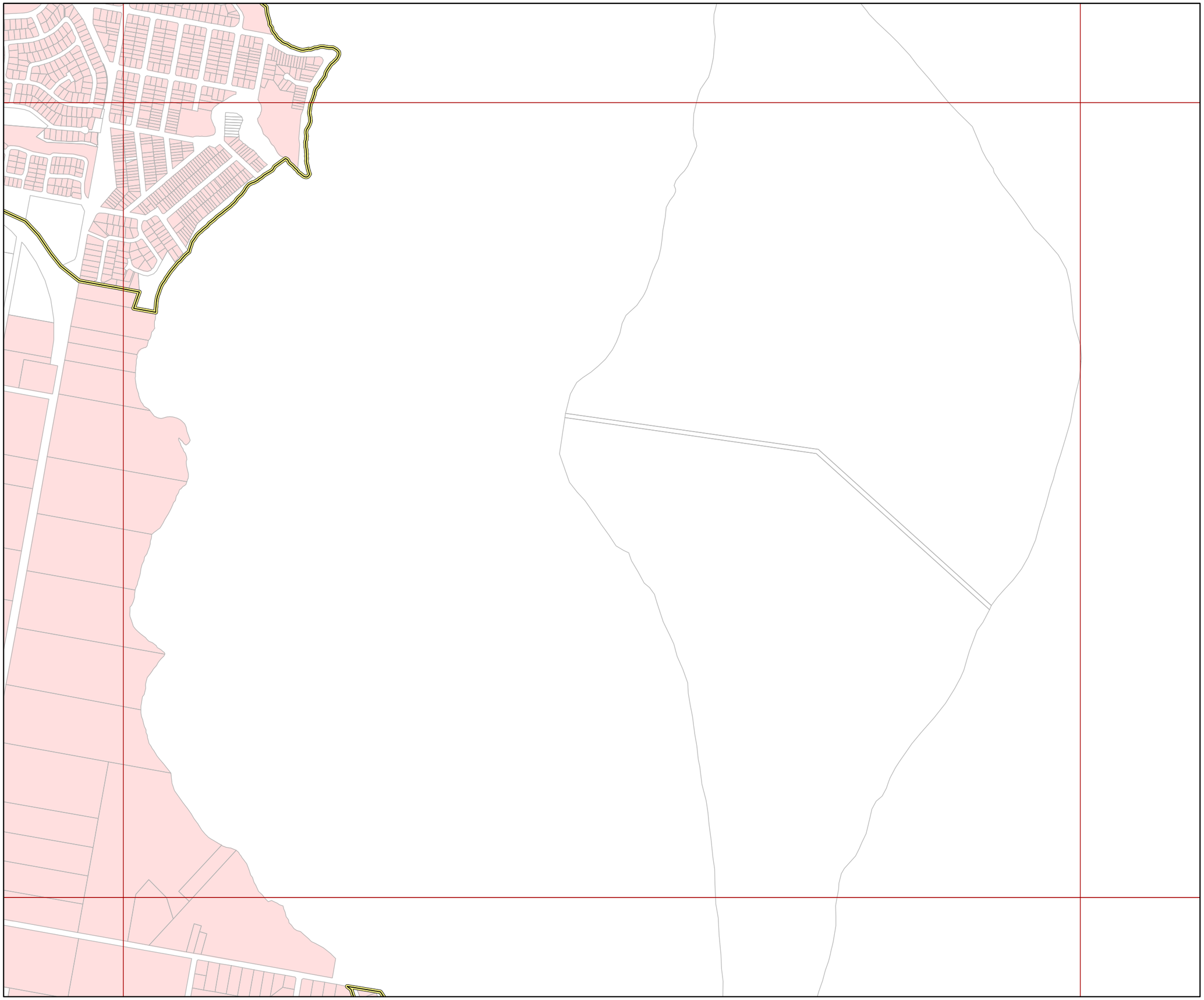

Redland CITY COUNCIL

WATER NETSERV PLAN

Legend

Water supply connection area

- Alexandra Hills - Existing
- Alexandra Hills - Future
- Amity Point - Existing
- Amity Point - Future
- Dunwich - Existing
- Dunwich - Future
- Heinemann Road - Existing
- Heinemann Road - Future
- Mount Cotton - Existing
- Point Lookout - Existing
- Point Lookout - Future
- Southern Moreton Bay Islands - Existing

Priority infrastructure area

Property boundary

Map extent

Approximate Scale at A3
1:12,500

0 125 250 500
Meters

Disclaimer:

Some information shown on this drawing may be inaccurate. Users should take appropriate measures to verify any information obtained from this drawing.This drawing shall not be reproduced either in part or full without Redland City Council approval

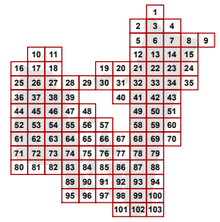

Water Supply Connection Area

Map NSV-01- 84

N

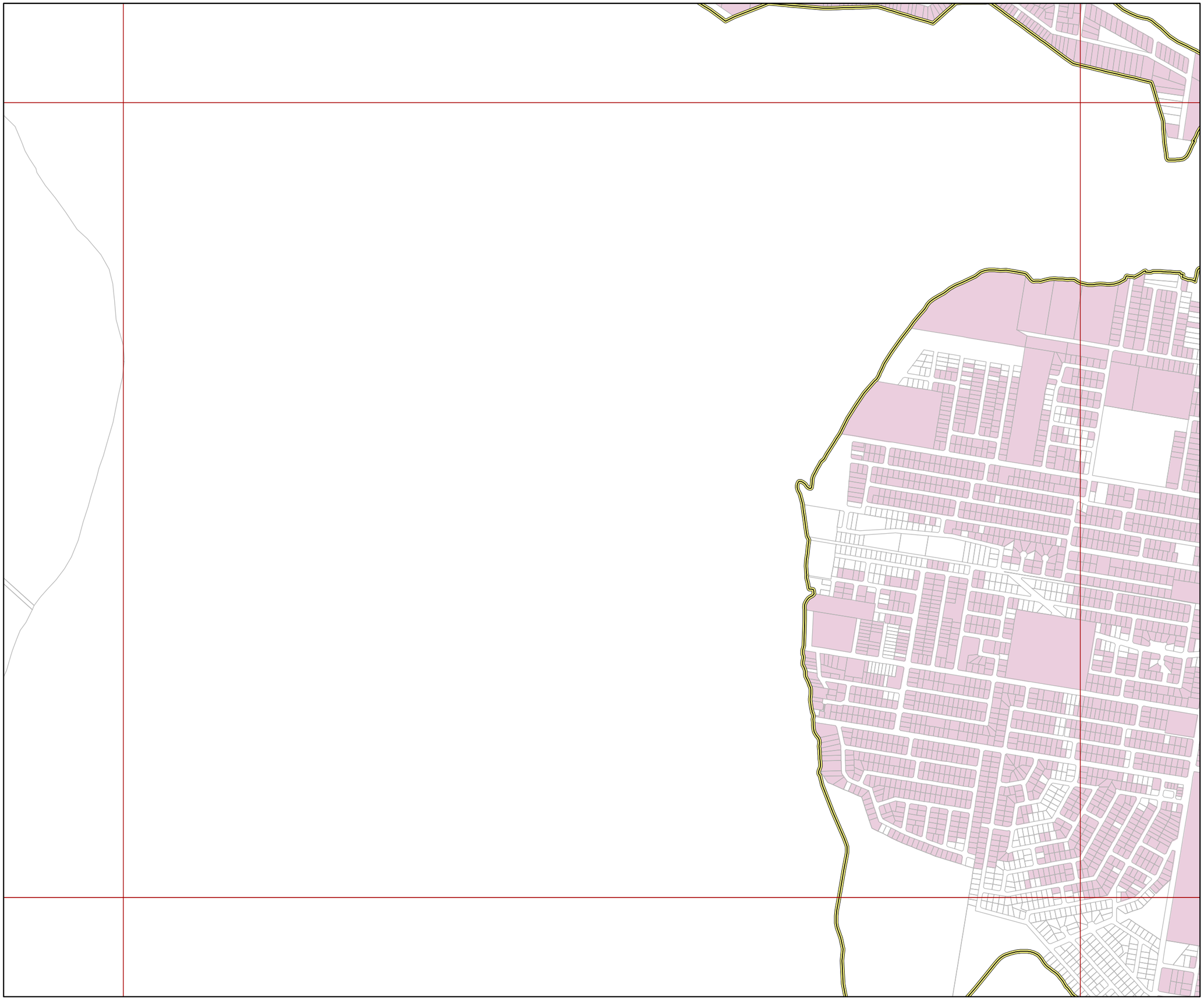

Redland CITY COUNCIL

WATER NETSERV PLAN

Legend

Water supply connection area

- Alexandra Hills - Existing
- Alexandra Hills - Future
- Amity Point - Existing
- Amity Point - Future
- Dunwich - Existing
- Dunwich - Future
- Heinemann Road - Existing
- Heinemann Road - Future
- Mount Cotton - Existing
- Point Lookout - Existing
- Point Lookout - Future
- Southern Moreton Bay Islands - Existing
- Priority infrastructure area
- Property boundary
- Map extent

Approximate Scale at A3
1:12,500

0 125 250 500
Meters

Disclaimer:

Some information shown on this drawing may be inaccurate. Users should take appropriate measures to verify any information obtained from this drawing.This drawing shall not be reproduced either in part or full without Redland City Council approval



Water Supply Connection Area

Map NSV-01- 85

N

Redland CITY COUNCIL

WATER NETSERV PLAN

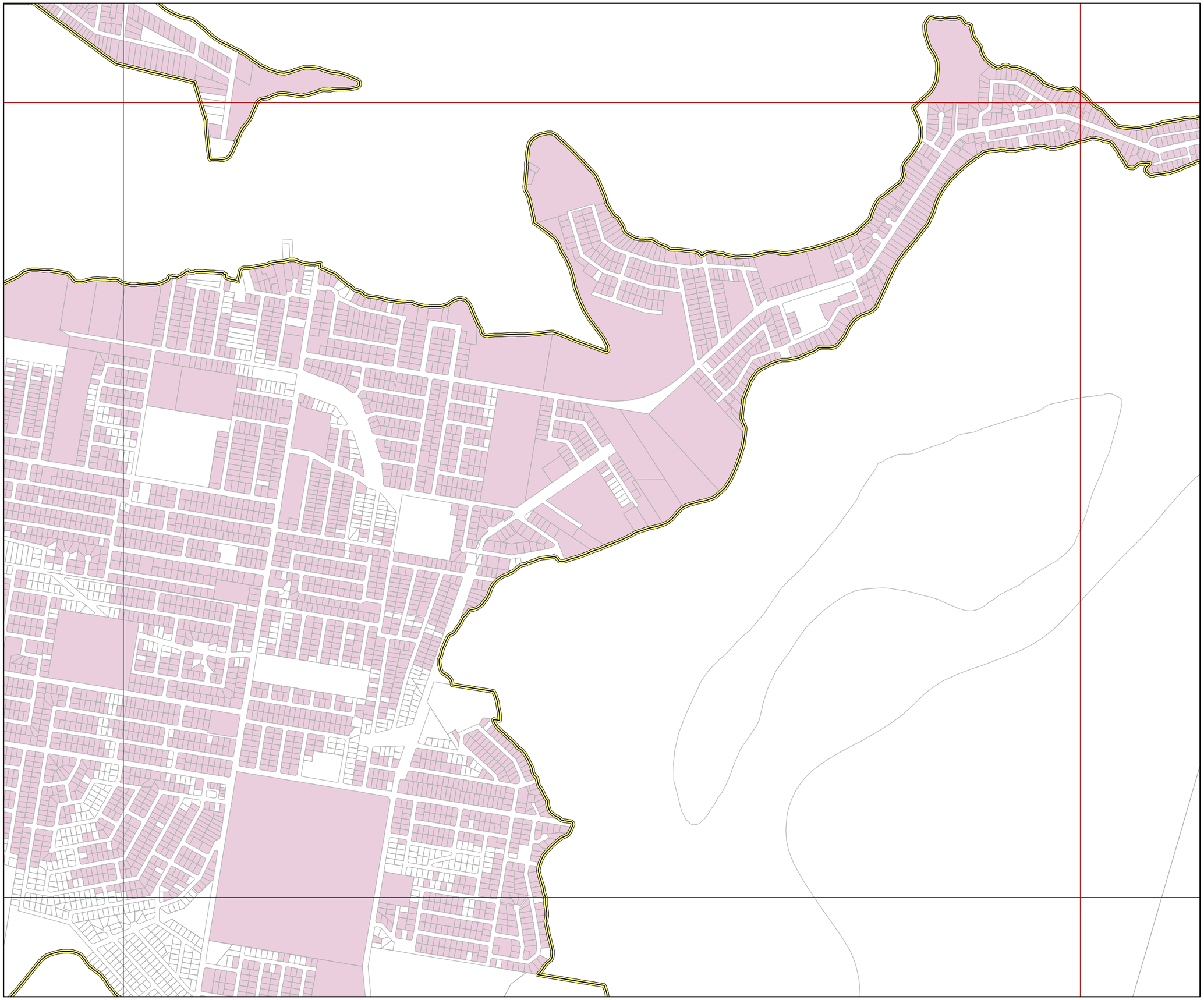

Legend

Water supply connection area

- Alexandra Hills - Existing
- Alexandra Hills - Future
- Amity Point - Existing
- Amity Point - Future
- Dunwich - Existing
- Dunwich - Future
- Heinemann Road - Existing
- Heinemann Road - Future
- Mount Cotton - Existing
- Point Lookout - Existing
- Point Lookout - Future
- Southern Moreton Bay Islands - Existing
- Priority infrastructure area
- Property boundary
- Map extent

Approximate Scale at A3
1:12,500

0 125 250 500
Meters

Disclaimer:

Some information shown on this drawing may be inaccurate. Users should take appropriate measures to verify any information obtained from this drawing.This drawing shall not be reproduced either in part or full without Redland City Council approval

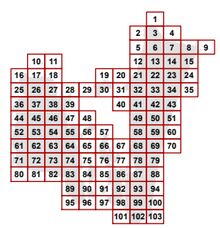

Water Supply Connection Area

Map NSV-01- 86

N

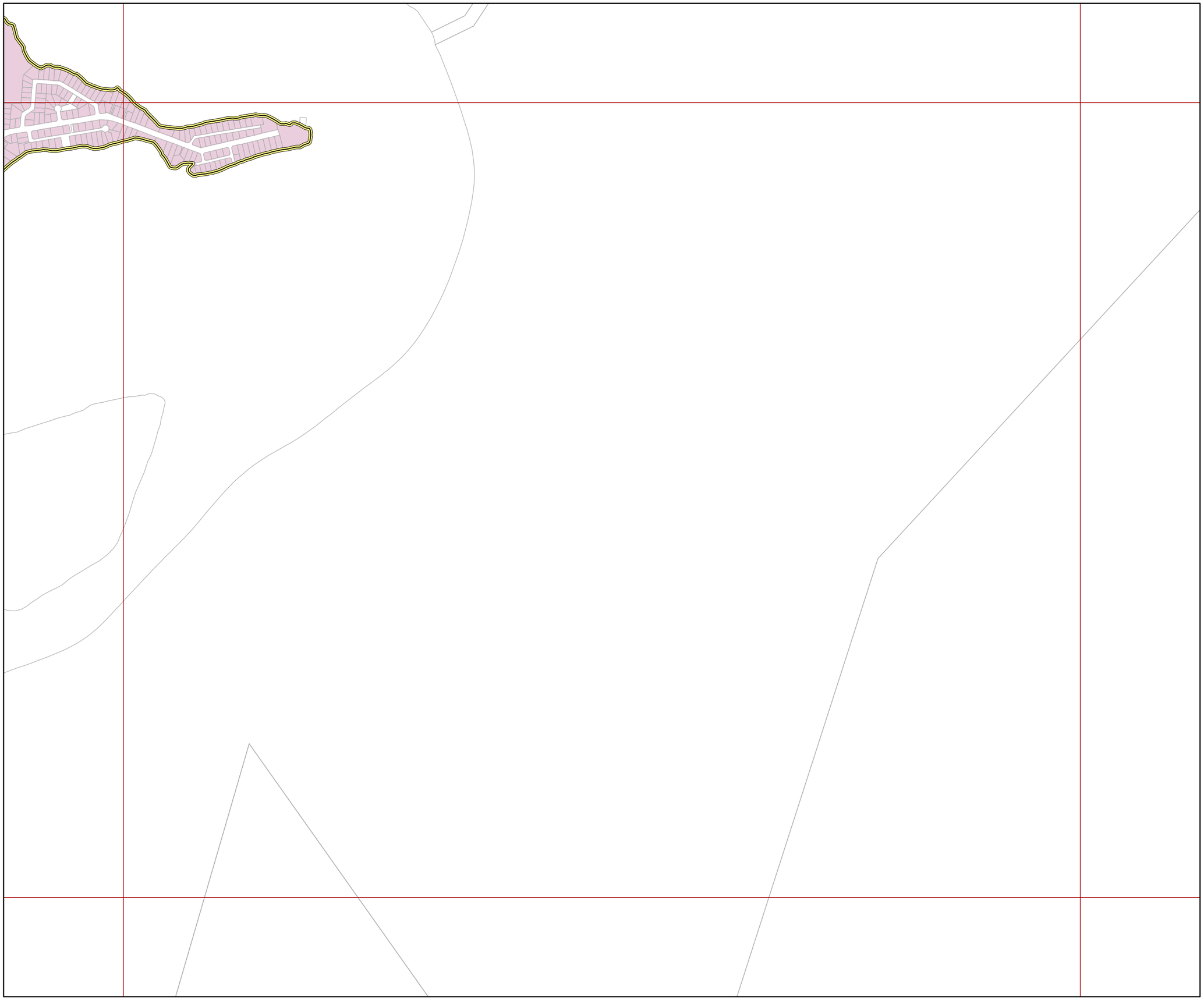

Redland CITY COUNCIL

WATER NETSERV PLAN

Legend

Water supply connection area

- Alexandra Hills - Existing
- Alexandra Hills - Future
- Amity Point - Existing
- Amity Point - Future
- Dunwich - Existing
- Dunwich - Future
- Heinemann Road - Existing
- Heinemann Road - Future
- Mount Cotton - Existing
- Point Lookout - Existing
- Point Lookout - Future
- Southern Moreton Bay Islands - Existing

Priority infrastructure area

Property boundary

Map extent

Approximate Scale at A3
1:12,500

0 125 250 500
Meters

Disclaimer:

Some information shown on this drawing may be inaccurate. Users should take appropriate measures to verify any information obtained from this drawing.This drawing shall not be reproduced either in part or full without Redland City Council approval



Water Supply Connection Area

Map NSV-01- 87

N

Redland CITY COUNCIL

WATER NETSERV PLAN

Legend

Water supply connection area

- Alexandra Hills - Existing
- Alexandra Hills - Future
- Amity Point - Existing
- Amity Point - Future
- Dunwich - Existing
- Dunwich - Future
- Heinemann Road - Existing
- Heinemann Road - Future
- Mount Cotton - Existing
- Point Lookout - Existing
- Point Lookout - Future
- Southern Moreton Bay Islands - Existing
- Priority infrastructure area
- Property boundary
- Map extent

Approximate Scale at A3
1:12,500

0 125 250 500
Meters

Disclaimer:

Some information shown on this drawing may be inaccurate. Users should take appropriate measures to verify any information obtained from this drawing.This drawing shall not be reproduced either in part or full without Redland City Council approval

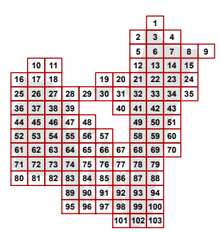

Water Supply Connection Area

Map NSV-01- 88

N

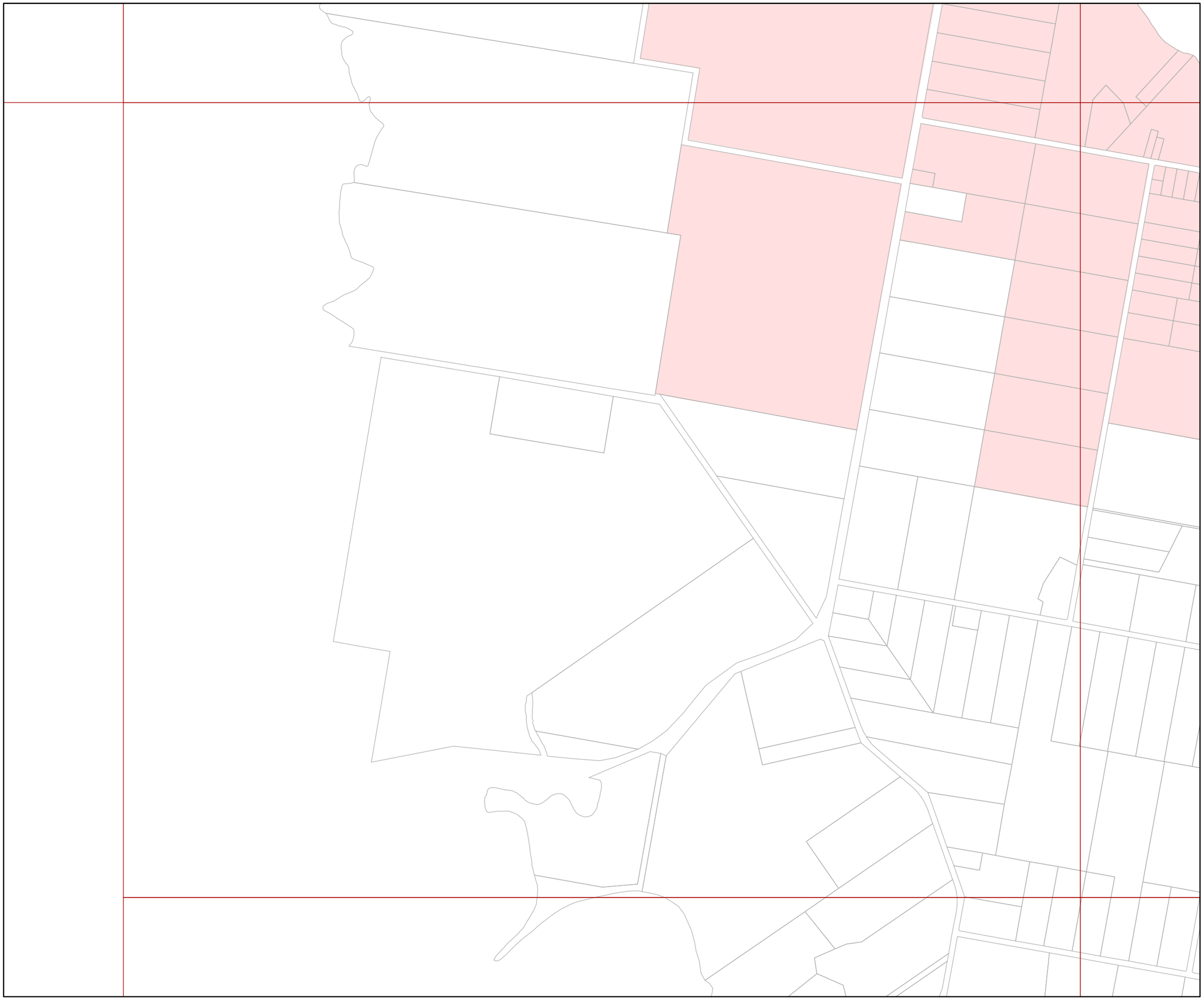

Redland CITY COUNCIL

WATER NETSERV PLAN

Legend

Water supply connection area

- Alexandra Hills - Existing
- Alexandra Hills - Future
- Amity Point - Existing
- Amity Point - Future
- Dunwich - Existing
- Dunwich - Future
- Heinemann Road - Existing
- Heinemann Road - Future
- Mount Cotton - Existing
- Point Lookout - Existing
- Point Lookout - Future
- Southern Moreton Bay Islands - Existing
- Priority infrastructure area
- Property boundary
- Map extent

Approximate Scale at A3
1:12,500

0 125 250 500
Meters

Disclaimer:

Some information shown on this drawing may be inaccurate. Users should take appropriate measures to verify any information obtained from this drawing.This drawing shall not be reproduced either in part or full without Redland City Council approval

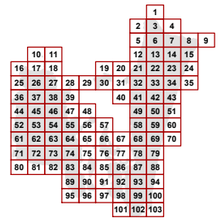

Water Supply Connection Area

Map NSV-01- 89

N

Redland CITY COUNCIL

WATER NETSERV PLAN

Legend

Water supply connection area

- Alexandra Hills - Existing
- Alexandra Hills - Future
- Amity Point - Existing
- Amity Point - Future
- Dunwich - Existing
- Dunwich - Future
- Heinemann Road - Existing
- Heinemann Road - Future
- Mount Cotton - Existing
- Point Lookout - Existing
- Point Lookout - Future
- Southern Moreton Bay Islands - Existing
- Priority infrastructure area
- Property boundary
- Map extent

Approximate Scale at A3
1:12,500

0 125 250 500
Meters

Disclaimer:

Some information shown on this drawing may be inaccurate. Users should take appropriate measures to verify any information obtained from this drawing.This drawing shall not be reproduced either in part or full without Redland City Council approval

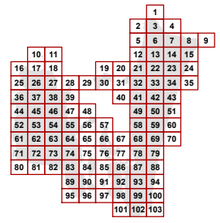

Water Supply Connection Area

Map NSV-01- 90

N

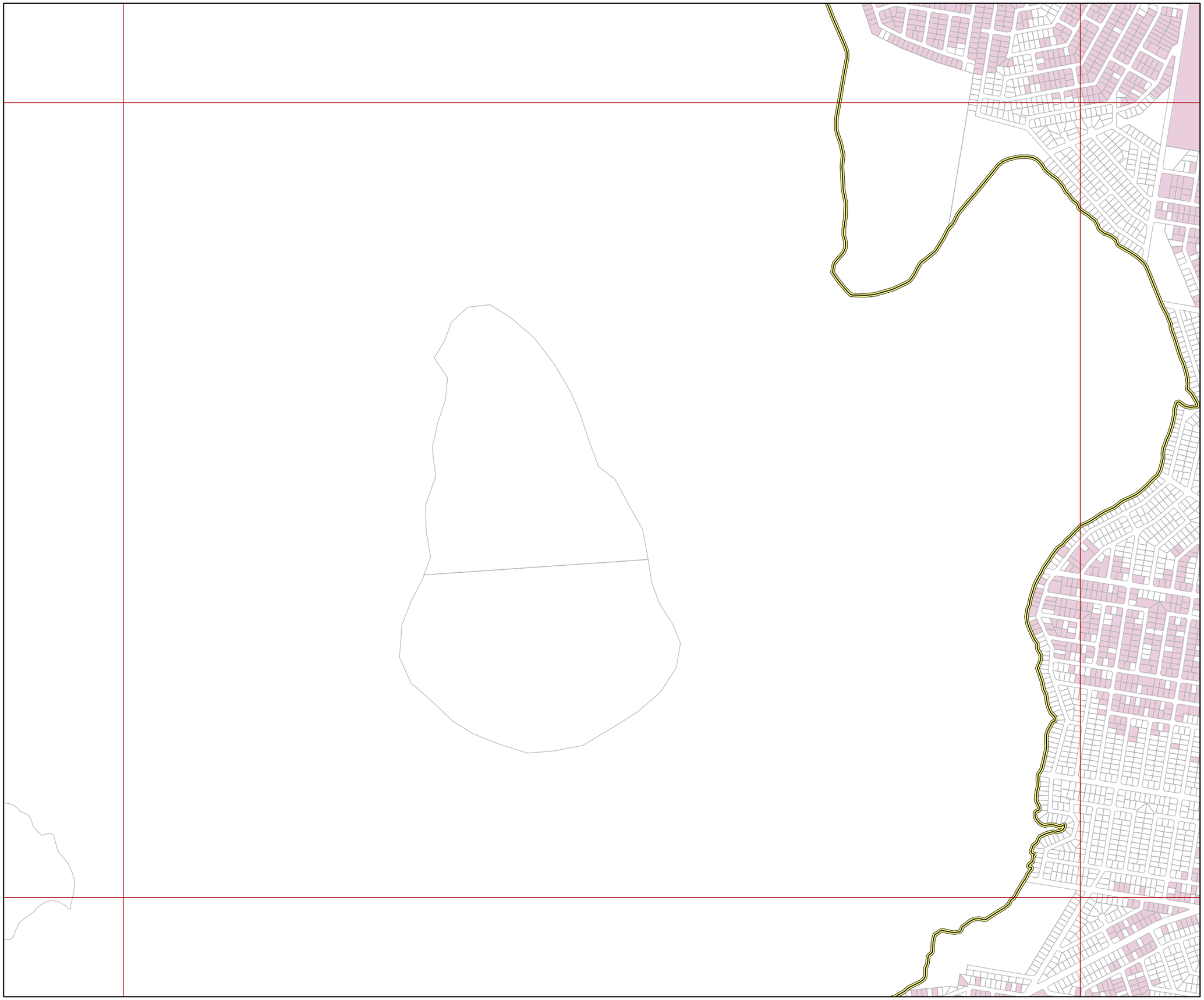

Redland CITY COUNCIL

WATER NETSERV PLAN

Legend

Water supply connection area

- Alexandra Hills - Existing
- Alexandra Hills - Future
- Amity Point - Existing
- Amity Point - Future
- Dunwich - Existing
- Dunwich - Future
- Heinemann Road - Existing
- Heinemann Road - Future
- Mount Cotton - Existing
- Point Lookout - Existing
- Point Lookout - Future
- Southern Moreton Bay Islands - Existing
- Priority infrastructure area
- Property boundary
- Map extent

Approximate Scale at A3
1:12,500

0 125 250 500
Meters

Disclaimer:

Some information shown on this drawing may be inaccurate. Users should take appropriate measures to verify any information obtained from this drawing.This drawing shall not be reproduced either in part or full without Redland City Council approval

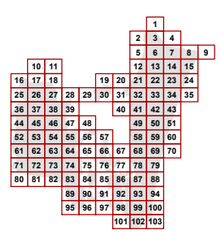

Water Supply Connection Area

Map NSV-01- 91

N

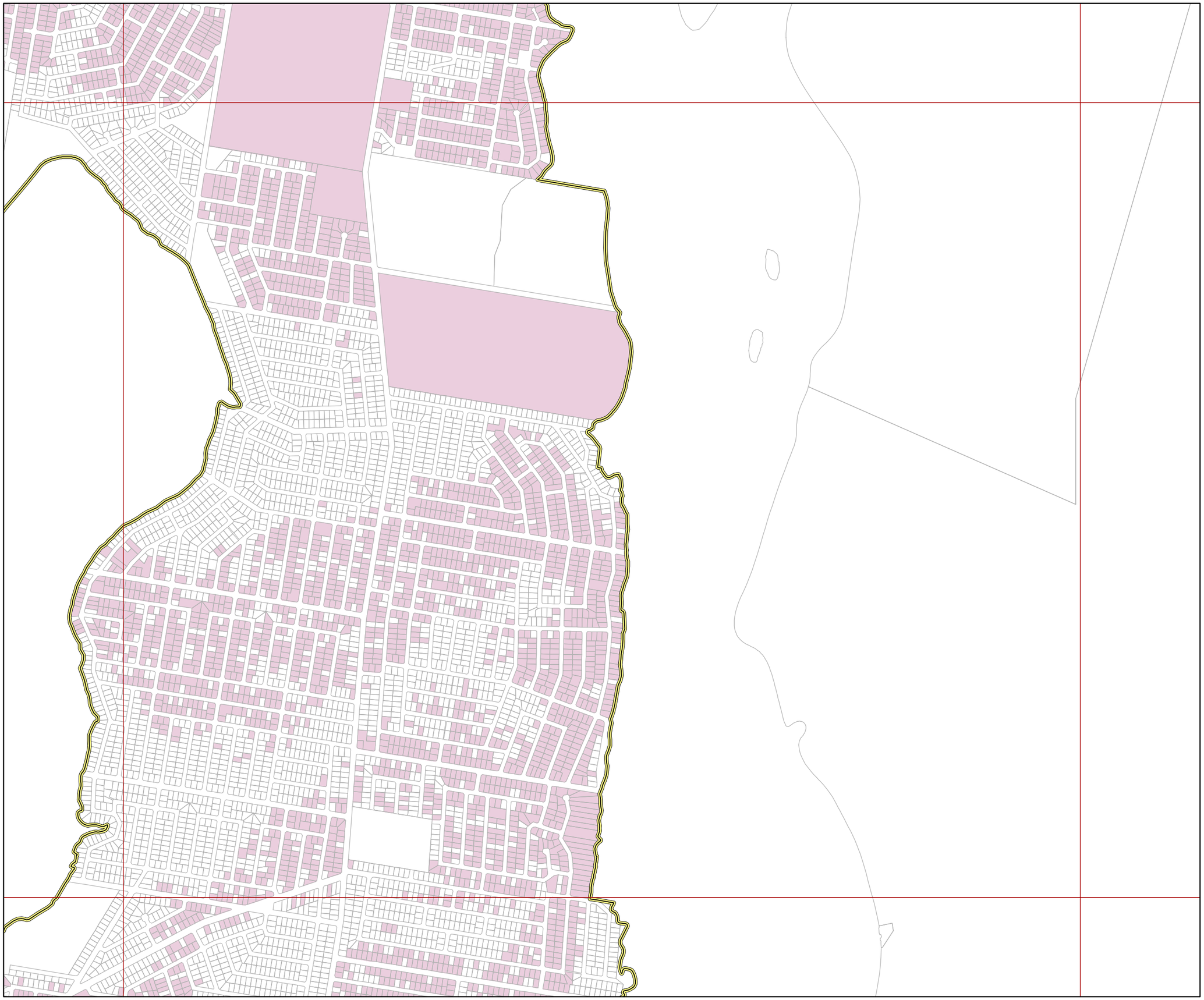

Redland CITY COUNCIL

WATER NETSERV PLAN

Legend

Water supply connection area

- Alexandra Hills - Existing
- Alexandra Hills - Future
- Amity Point - Existing
- Amity Point - Future
- Dunwich - Existing
- Dunwich - Future
- Heinemann Road - Existing
- Heinemann Road - Future
- Mount Cotton - Existing
- Point Lookout - Existing
- Point Lookout - Future
- Southern Moreton Bay Islands - Existing
- Priority infrastructure area
- Property boundary
- Map extent

Approximate Scale at A3
1:12,500

0 125 250 500
Meters

Disclaimer:

Some information shown on this drawing may be inaccurate. Users should take appropriate measures to verify any information obtained from this drawing.This drawing shall not be reproduced either in part or full without Redland City Council approval

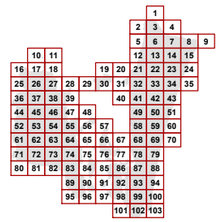

Water Supply Connection Area

Map NSV-01- 92

N



Redland CITY COUNCIL

WATER NETSERV PLAN

Legend

Water supply connection area

- Alexandra Hills - Existing
- Alexandra Hills - Future
- Amity Point - Existing
- Amity Point - Future
- Dunwich - Existing
- Dunwich - Future
- Heinemann Road - Existing
- Heinemann Road - Future
- Mount Cotton - Existing
- Point Lookout - Existing
- Point Lookout - Future
- Southern Moreton Bay Islands - Existing

Priority infrastructure area

Property boundary

Map extent

Approximate Scale at A3
1:12,500

0 125 250 500
Meters

Disclaimer:

Some information shown on this drawing may be inaccurate. Users should take appropriate measures to verify any information obtained from this drawing.This drawing shall not be reproduced either in part or full without Redland City Council approval



Water Supply Connection Area

Map NSV-01- 93

N



Redland CITY COUNCIL

WATER NETSERV PLAN

Legend

Water supply connection area

- Alexandra Hills - Existing
- Alexandra Hills - Future
- Amity Point - Existing
- Amity Point - Future
- Dunwich - Existing
- Dunwich - Future
- Heinemann Road - Existing
- Heinemann Road - Future
- Mount Cotton - Existing
- Point Lookout - Existing
- Point Lookout - Future
- Southern Moreton Bay Islands - Existing

Priority infrastructure area

Property boundary

Map extent

Approximate Scale at A3
1:12,500

0 125 250 500

Meters

Disclaimer:

Some information shown on this drawing may be inaccurate. Users should take appropriate measures to verify any information obtained from this drawing.This drawing shall not be reproduced either in part or full without Redland City Council approval



Water Supply Connection Area

Map NSV-01- 94

N



Redland CITY COUNCIL

WATER NETSERV PLAN

Legend

Water supply connection area

- Alexandra Hills - Existing
- Alexandra Hills - Future
- Amity Point - Existing
- Amity Point - Future
- Dunwich - Existing
- Dunwich - Future
- Heinemann Road - Existing
- Heinemann Road - Future
- Mount Cotton - Existing
- Point Lookout - Existing
- Point Lookout - Future
- Southern Moreton Bay Islands - Existing

Priority infrastructure area

Property boundary

Map extent

Approximate Scale at A3
1:12,500

0 125 250 500
Meters

Disclaimer:

Some information shown on this drawing may be inaccurate. Users should take appropriate measures to verify any information obtained from this drawing.This drawing shall not be reproduced either in part or full without Redland City Council approval

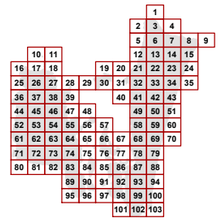

Water Supply Connection Area

Map NSV-01- 95

N

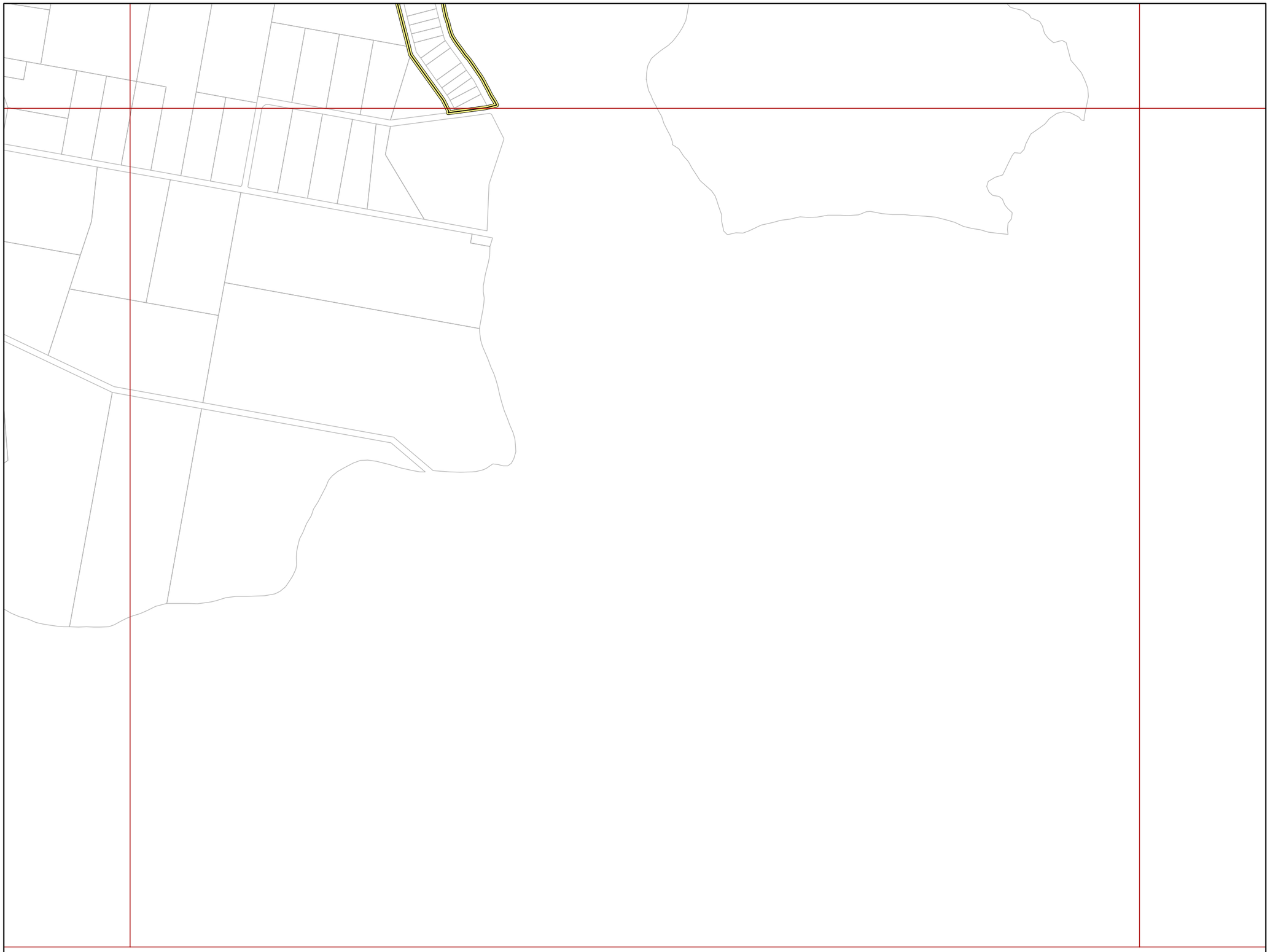

Redland CITY COUNCIL

WATER NETSERV PLAN

Legend

Water supply connection area

- Alexandra Hills - Existing
- Alexandra Hills - Future
- Amity Point - Existing
- Amity Point - Future
- Dunwich - Existing
- Dunwich - Future
- Heinemann Road - Existing
- Heinemann Road - Future
- Mount Cotton - Existing
- Point Lookout - Existing
- Point Lookout - Future
- Southern Moreton Bay Islands - Existing

Priority infrastructure area

Property boundary

Map extent

Approximate Scale at A3
1:12,500

0 125 250 500
Meters

Disclaimer:

Some information shown on this drawing may be inaccurate. Users should take appropriate measures to verify any information obtained from this drawing.This drawing shall not be reproduced either in part or full without Redland City Council approval

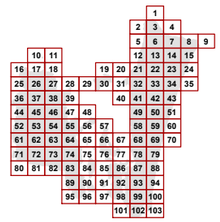

Water Supply Connection Area

Map NSV-01- 96

N

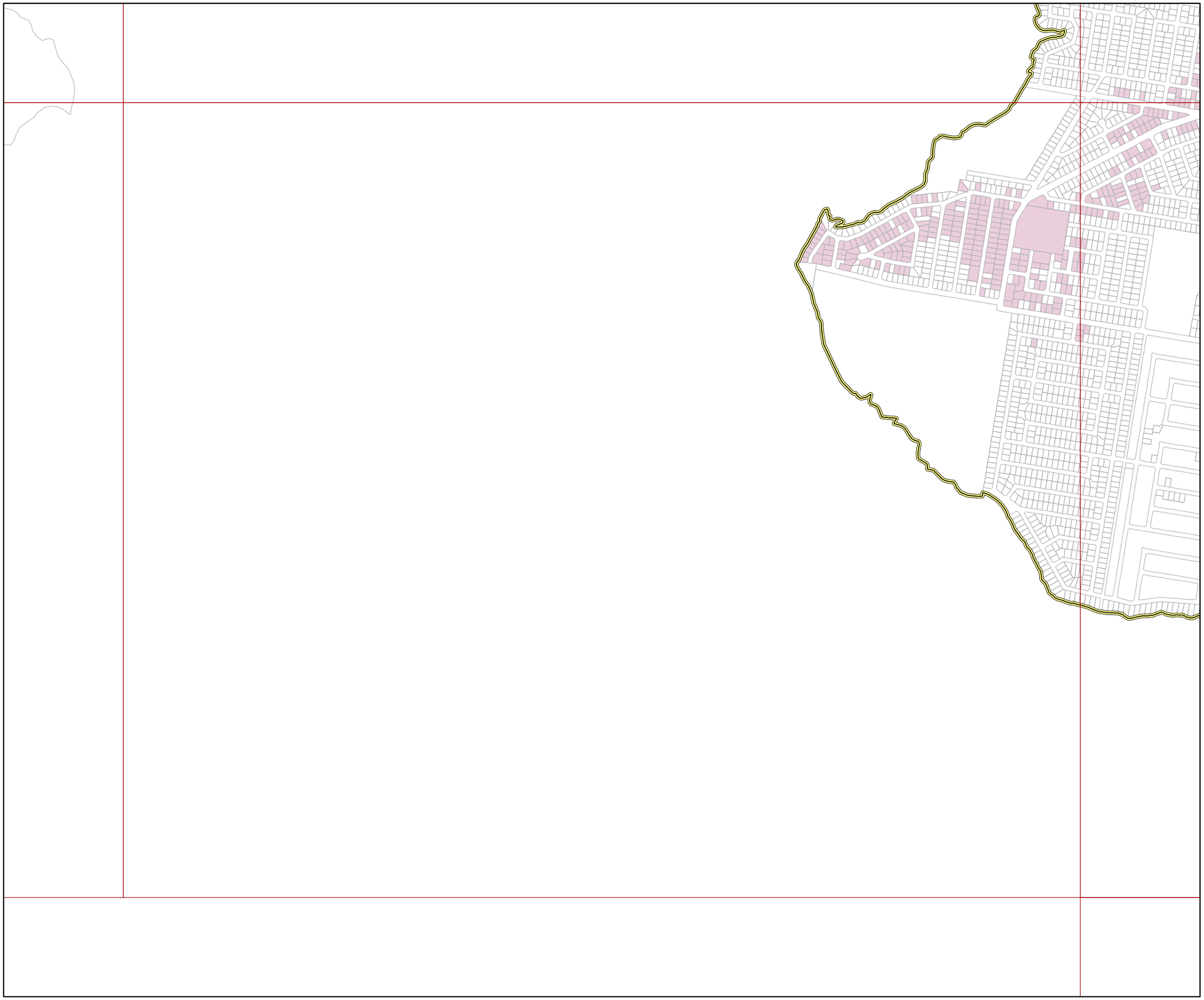

Redland CITY COUNCIL

WATER NETSERV PLAN

Legend

Water supply connection area

- Alexandra Hills - Existing
- Alexandra Hills - Future
- Amity Point - Existing
- Amity Point - Future
- Dunwich - Existing
- Dunwich - Future
- Heinemann Road - Existing
- Heinemann Road - Future
- Mount Cotton - Existing
- Point Lookout - Existing
- Point Lookout - Future
- Southern Moreton Bay Islands - Existing
- Priority infrastructure area
- Property boundary
- Map extent

Approximate Scale at A3
1:12,500

0 125 250 500
Meters

Disclaimer:

Some information shown on this drawing may be inaccurate. Users should take appropriate measures to verify any information obtained from this drawing.This drawing shall not be reproduced either in part or full without Redland City Council approval

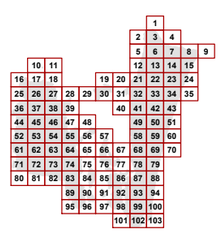

Water Supply Connection Area

Map NSV-01- 97

N

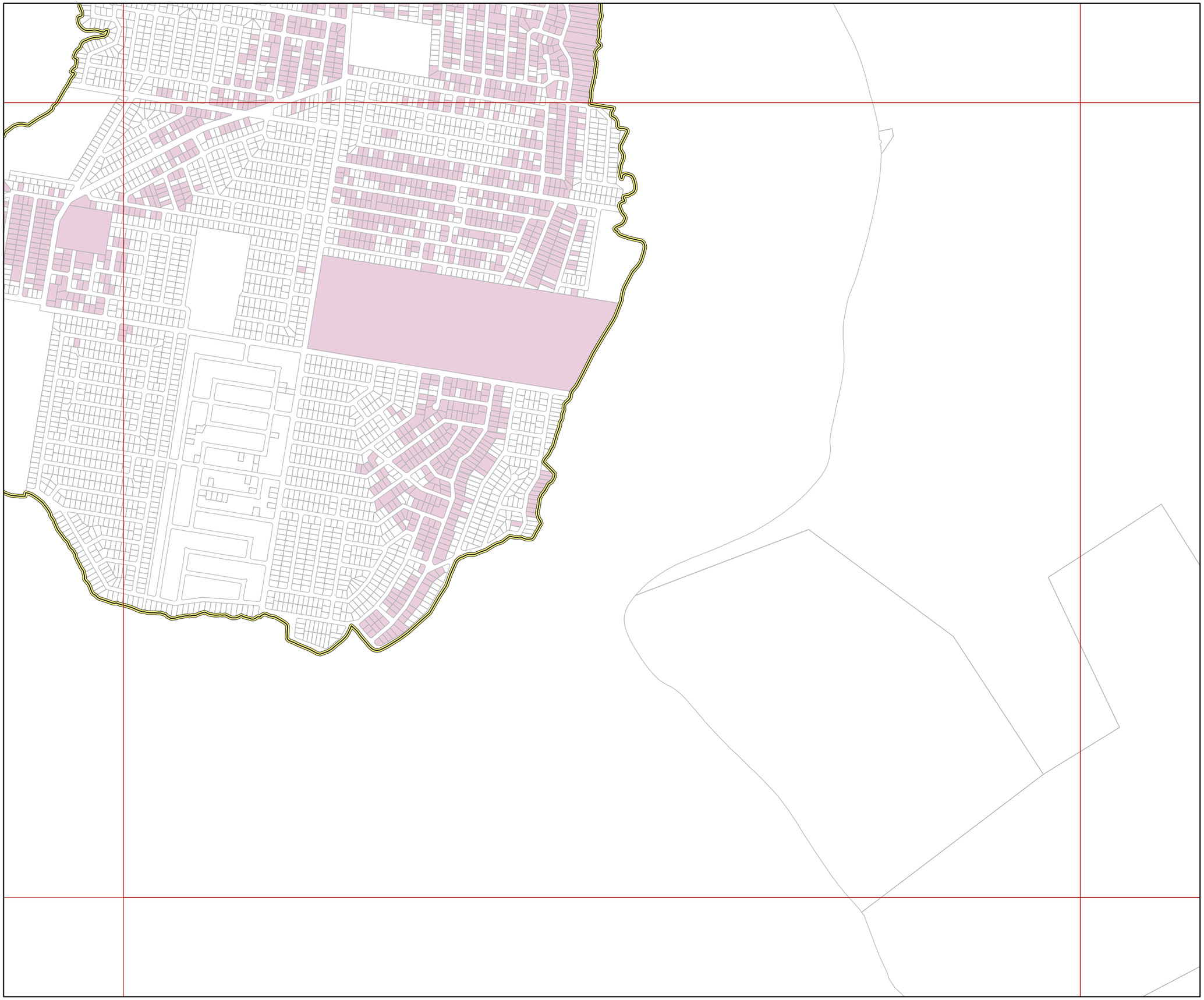

Redland CITY COUNCIL

WATER NETSERV PLAN

Legend

Water supply connection area

- Alexandra Hills - Existing
- Alexandra Hills - Future
- Amity Point - Existing
- Amity Point - Future
- Dunwich - Existing
- Dunwich - Future
- Heinemann Road - Existing
- Heinemann Road - Future
- Mount Cotton - Existing
- Point Lookout - Existing
- Point Lookout - Future
- Southern Moreton Bay Islands - Existing
- Priority infrastructure area
- Property boundary
- Map extent

Approximate Scale at A3
1:12,500

0 125 250 500
Meters

Disclaimer:

Some information shown on this drawing may be inaccurate. Users should take appropriate measures to verify any information obtained from this drawing.This drawing shall not be reproduced either in part or full without Redland City Council approval

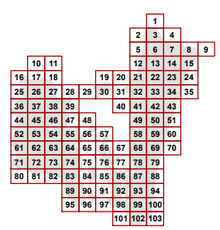

Water Supply Connection Area

Map NSV-01- 98

N



Redland CITY COUNCIL

WATER NETSERV PLAN

Legend

Water supply connection area

- Alexandra Hills - Existing
- Alexandra Hills - Future
- Amity Point - Existing
- Amity Point - Future
- Dunwich - Existing
- Dunwich - Future
- Heinemann Road - Existing
- Heinemann Road - Future
- Mount Cotton - Existing
- Point Lookout - Existing
- Point Lookout - Future
- Southern Moreton Bay Islands - Existing

Priority infrastructure area

Property boundary

Map extent

Approximate Scale at A3
1:12,500

0 125 250 500
Meters

Disclaimer:

Some information shown on this drawing may be inaccurate. Users should take appropriate measures to verify any information obtained from this drawing.This drawing shall not be reproduced either in part or full without Redland City Council approval



Water Supply Connection Area

Map NSV-01- 99

N



Redland CITY COUNCIL

WATER NETSERV PLAN

Legend

Water supply connection area

- Alexandra Hills - Existing
- Alexandra Hills - Future
- Amity Point - Existing
- Amity Point - Future
- Dunwich - Existing
- Dunwich - Future
- Heinemann Road - Existing
- Heinemann Road - Future
- Mount Cotton - Existing
- Point Lookout - Existing
- Point Lookout - Future
- Southern Moreton Bay Islands - Existing

Priority infrastructure area

Property boundary

Map extent

Approximate Scale at A3
1:12,500

0 125 250 500
Meters

Disclaimer:

Some information shown on this drawing may be inaccurate. Users should take appropriate measures to verify any information obtained from this drawing.This drawing shall not be reproduced either in part or full without Redland City Council approval

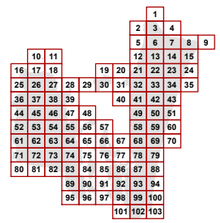

Water Supply Connection Area

Map NSV-01- 100

N



Redland CITY COUNCIL

WATER NETSERV PLAN

Legend

Water supply connection area

- Alexandra Hills - Existing
- Alexandra Hills - Future
- Amity Point - Existing
- Amity Point - Future
- Dunwich - Existing
- Dunwich - Future
- Heinemann Road - Existing
- Heinemann Road - Future
- Mount Cotton - Existing
- Point Lookout - Existing
- Point Lookout - Future
- Southern Moreton Bay Islands - Existing

Priority infrastructure area

Property boundary

Map extent

Approximate Scale at A3
1:12,500

0 125 250 500
Meters

Disclaimer:

Some information shown on this drawing may be inaccurate. Users should take appropriate measures to verify any information obtained from this drawing.This drawing shall not be reproduced either in part or full without Redland City Council approval



Water Supply Connection Area

Map NSV-01- 101

N

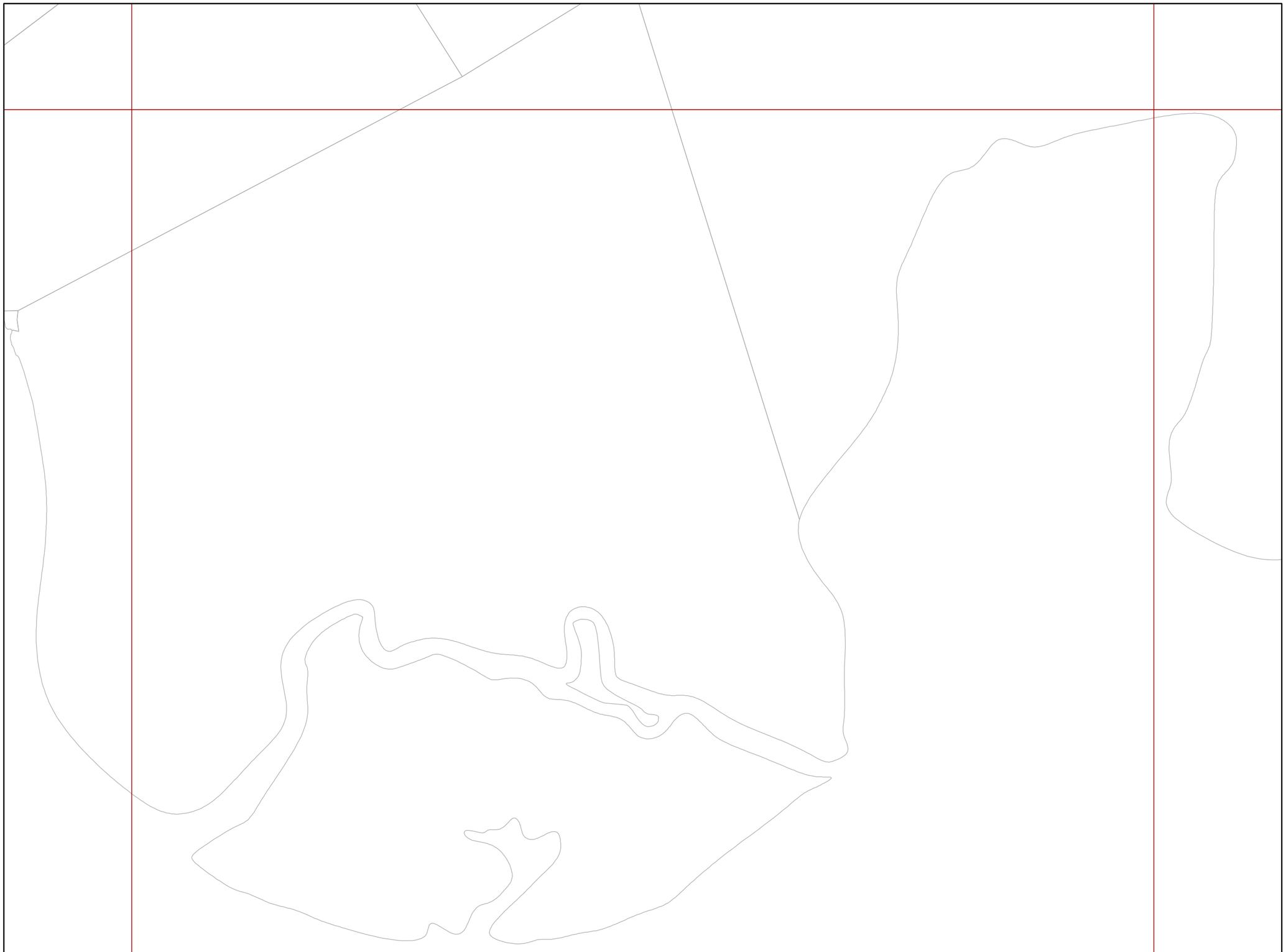

Redland CITY COUNCIL

WATER NETSERV PLAN

Legend

Water supply connection area

- Alexandra Hills - Existing
- Alexandra Hills - Future
- Amity Point - Existing
- Amity Point - Future
- Dunwich - Existing
- Dunwich - Future
- Heinemann Road - Existing
- Heinemann Road - Future
- Mount Cotton - Existing
- Point Lookout - Existing
- Point Lookout - Future
- Southern Moreton Bay Islands - Existing
- Priority infrastructure area
- Property boundary
- Map extent

Approximate Scale at A3
1:12,500

0 125 250 500
Meters

Disclaimer:

Some information shown on this drawing may be inaccurate. Users should take appropriate measures to verify any information obtained from this drawing.This drawing shall not be reproduced either in part or full without Redland City Council approval

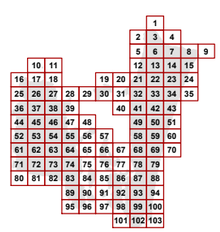

Water Supply Connection Area

Map NSV-01- 102

N



Redland CITY COUNCIL

WATER NETSERV PLAN

Legend

Water supply connection area

- Alexandra Hills - Existing
- Alexandra Hills - Future
- Amity Point - Existing
- Amity Point - Future
- Dunwich - Existing
- Dunwich - Future
- Heinemann Road - Existing
- Heinemann Road - Future
- Mount Cotton - Existing
- Point Lookout - Existing
- Point Lookout - Future
- Southern Moreton Bay Islands - Existing
- Priority infrastructure area
- Property boundary
- Map extent

Approximate Scale at A3
1:12,500

0 125 250 500
Meters

Disclaimer:

Some information shown on this drawing may be inaccurate. Users should take appropriate measures to verify any information obtained from this drawing.This drawing shall not be reproduced either in part or full without Redland City Council approval

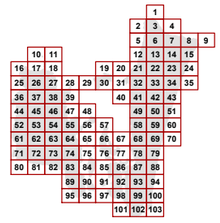

Water Supply Connection Area

Map NSV-01- 103

N