





# City Plan ENVIRONMENTAL SIGNIFICANCE OVERLAY

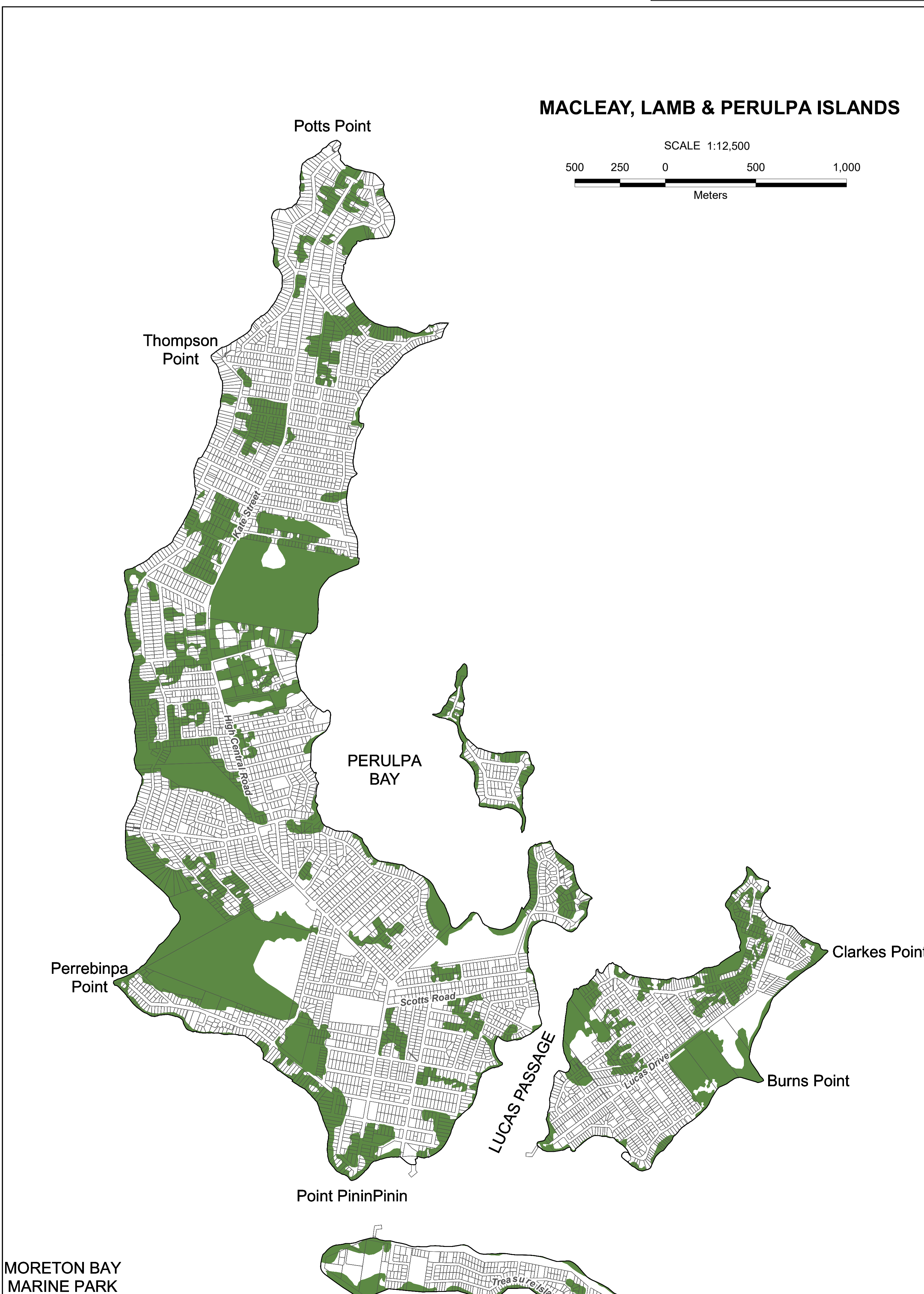
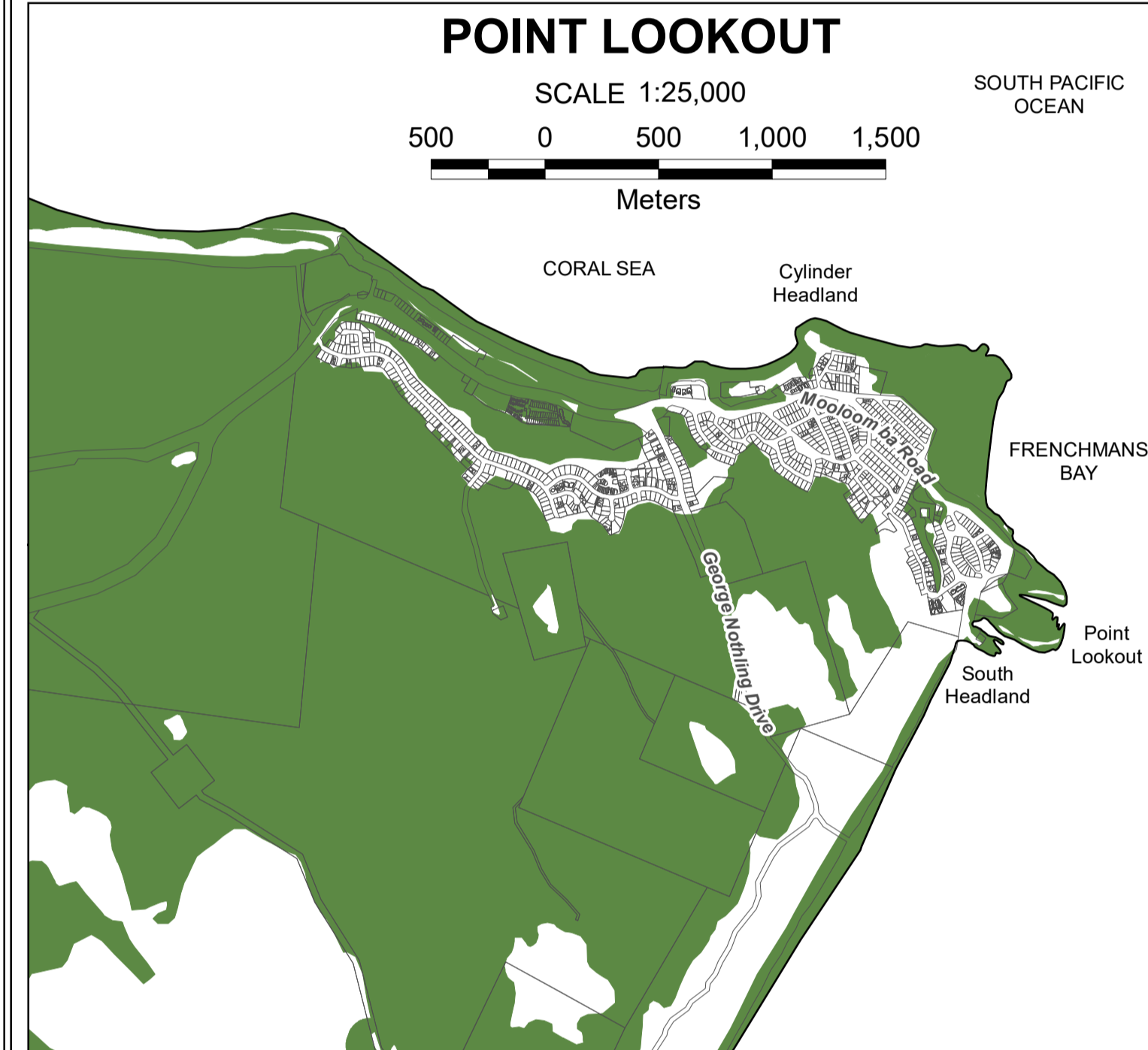
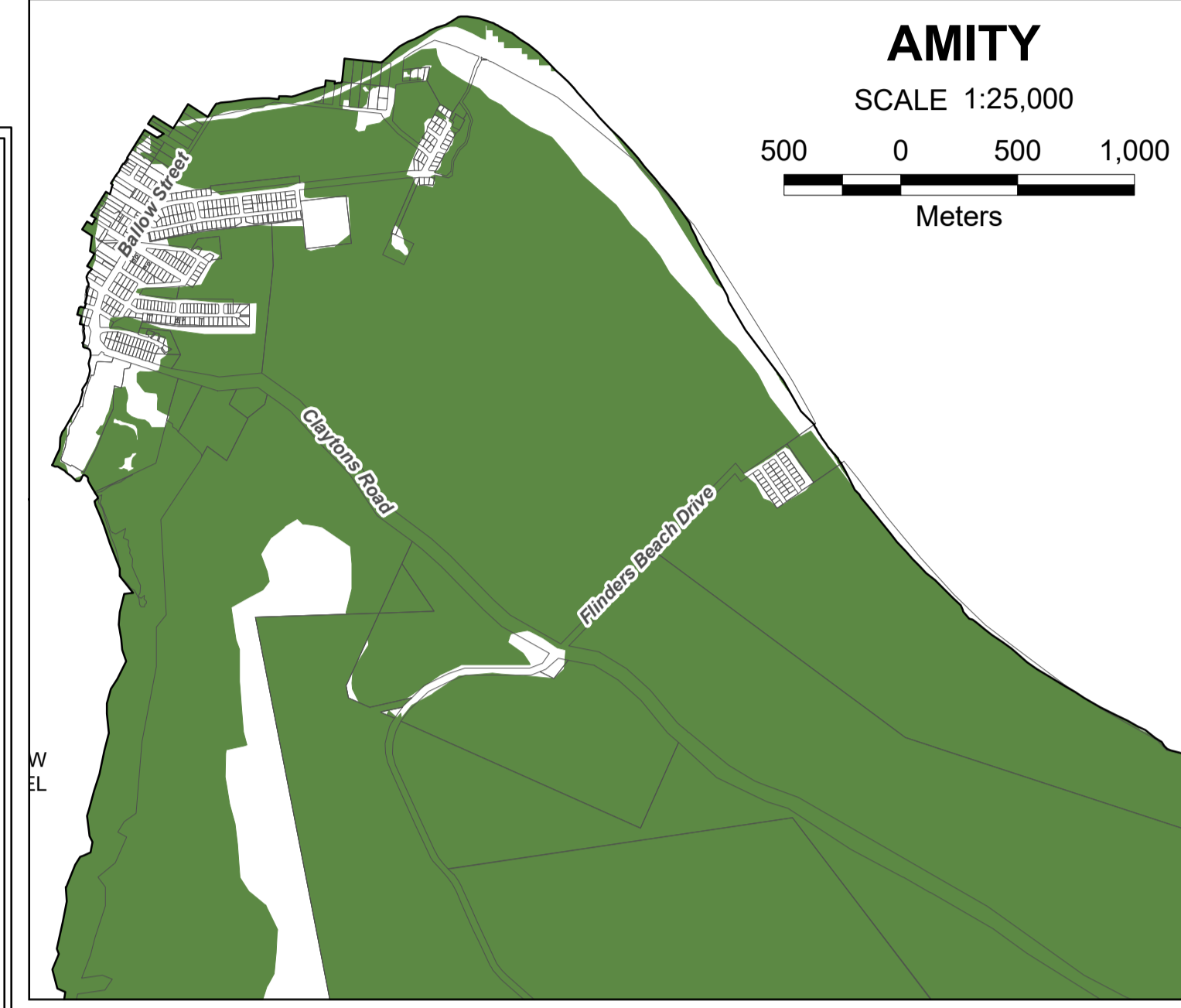
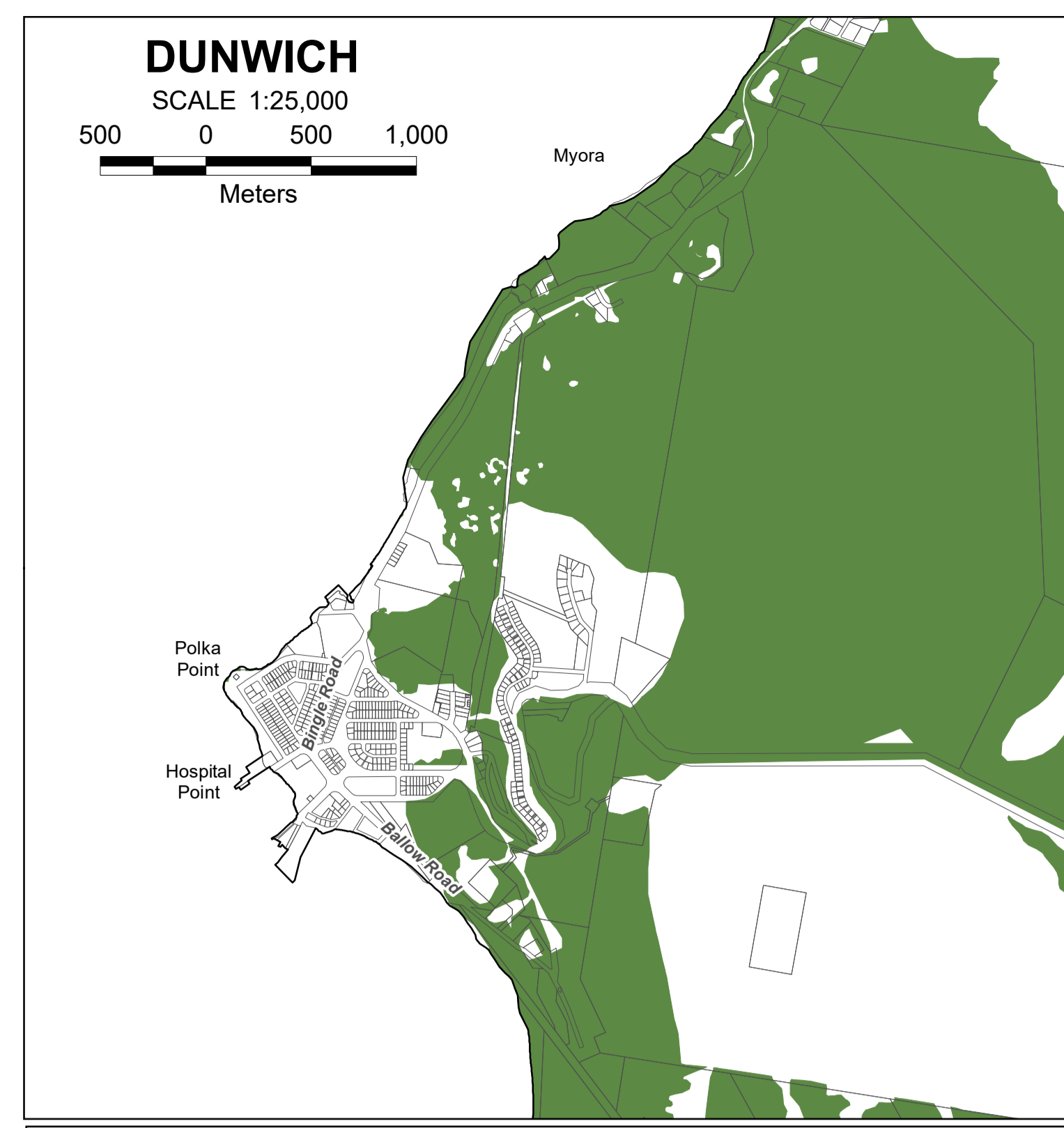
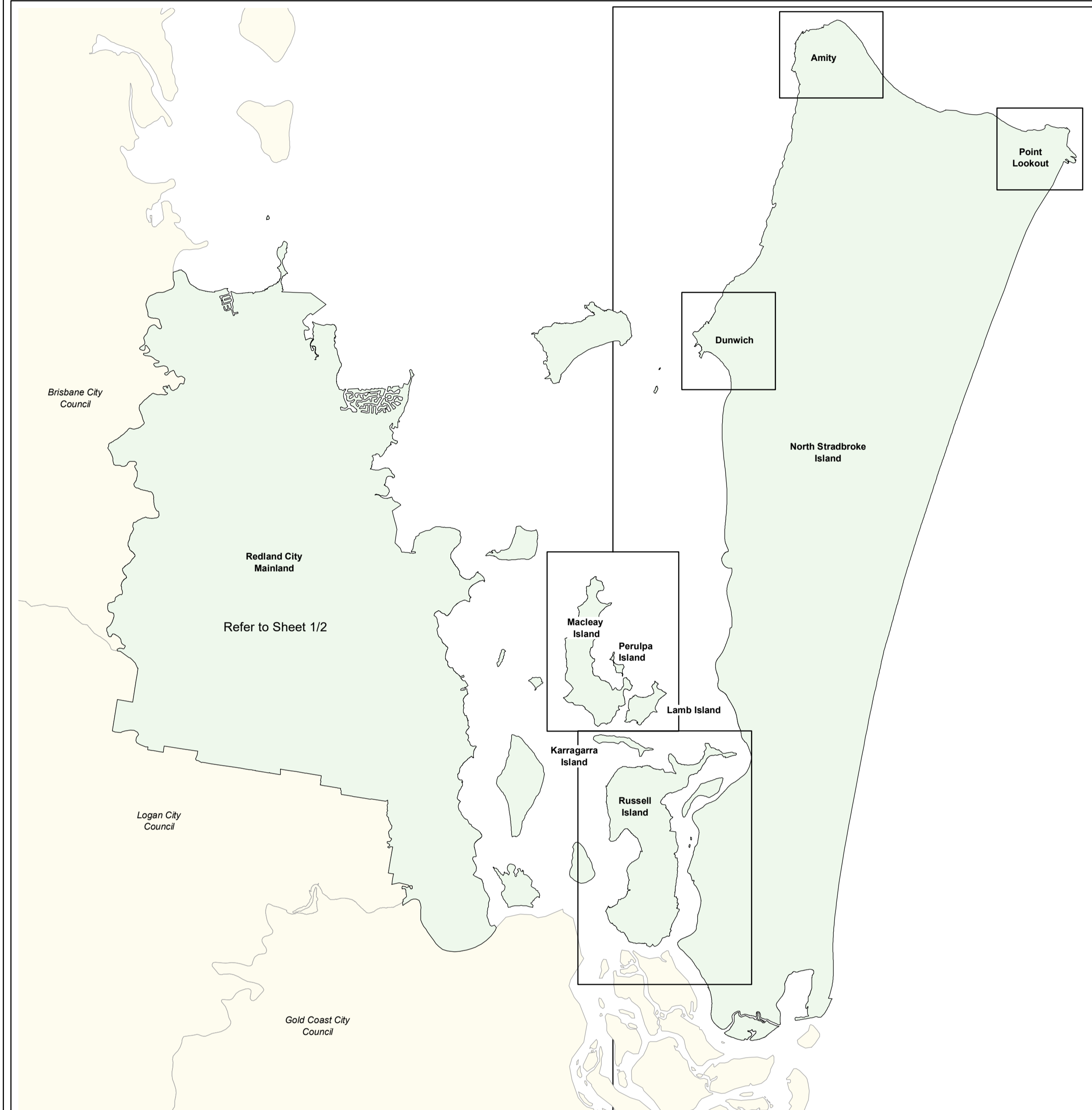
Version 10  
Overlay Map - OM-007B  
Sheet 2/2

-  Matters of State Environmental Significance (MSES)
-  Cadastral Properties
-  Outline of RCC
-  Local Authorities outside RCC



Produced by  
Spatial Business Intelligence  
Redland City Council

MSES Data Source: State mapping layers – MSES mapping layers. This mapping has not been locally refined. The Queensland Government's State Planning Policy Interactive Mapping System may provide more recent MSES mapping (refer to section 8(4) of the Planning Act 2016).



MORETON BAY MARINE PARK