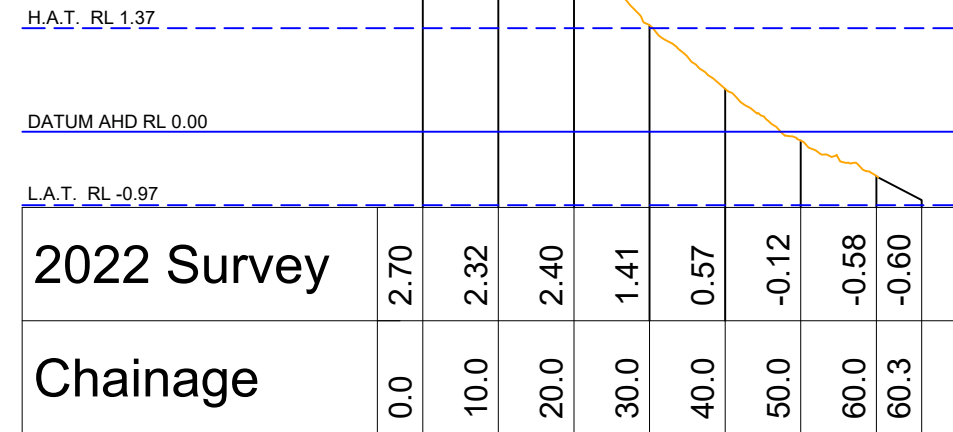


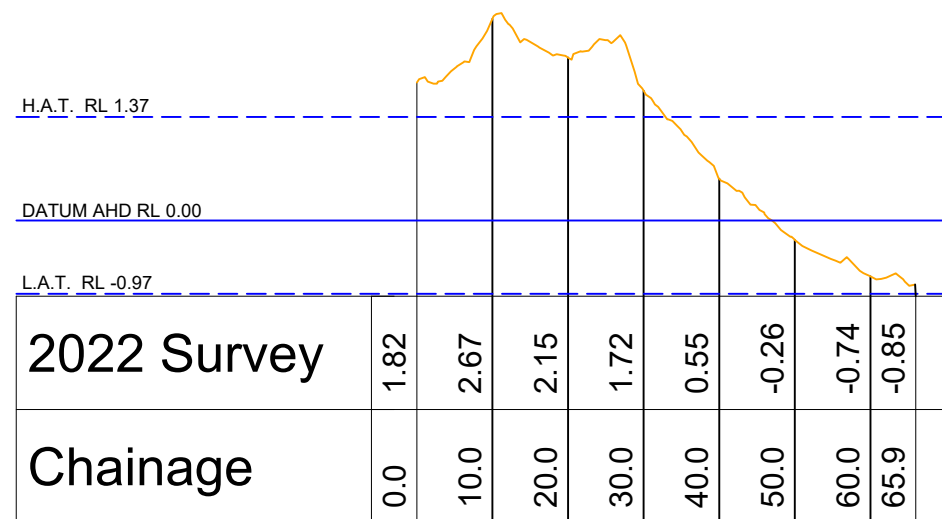
LONGITUDINAL SECTION: Transect 1

Horizontal Scale 1 : 1000
Vertical Scale 1 : 100



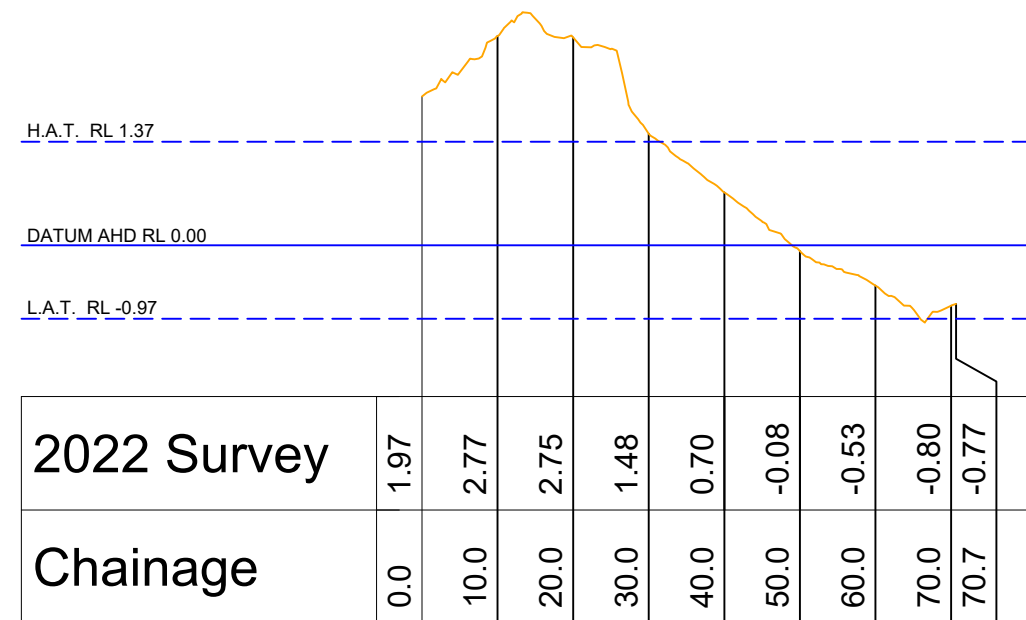
LONGITUDINAL SECTION: Transect 2

Horizontal Scale 1 : 1000
Vertical Scale 1 : 100



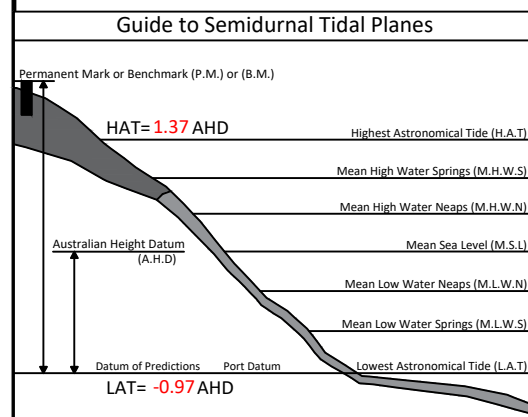
LONGITUDINAL SECTION: Transect 3

Horizontal Scale 1 : 1000
Vertical Scale 1 : 100



LONGITUDINAL SECTION: Transect 4

Horizontal Scale 1 : 1000
Vertical Scale 1 : 100



Notes on Long Sections:

- Vertical exaggeration is 10 x horizontal.
- AHD heights of HAT and LAT obtained using Semidiurnal Tidal Planes from 2021 MSQ document for Amity Point and QLD Globe for PSM19602 AHD values.



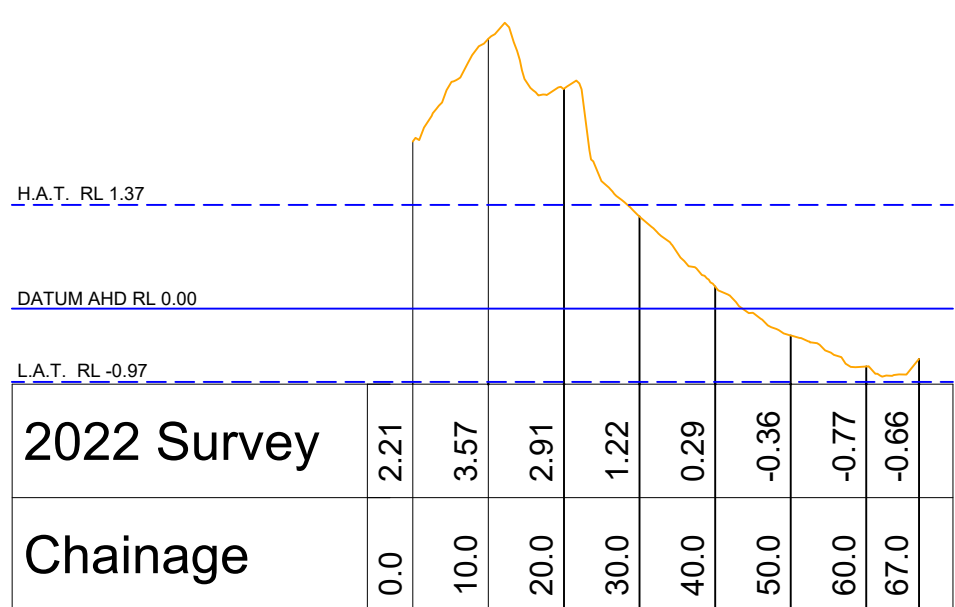
Rev.	Issued	Revision Description	Surveyor	Processed	Checked
--	27/07/2022	Original Issue	JL/BM	JL	PE

AAM
A WOOLPERT COMPANY

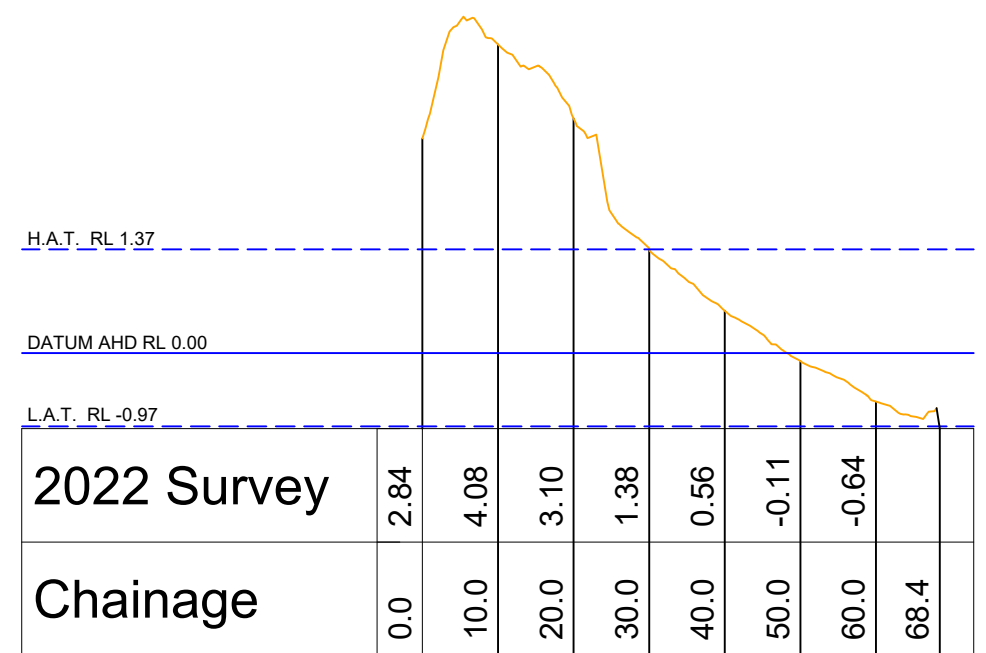
Level 1, Leichhardt Court
55 Little Edward Street
Spring Hill
QLD 4000

Ph (07) 3620 3111
Fax (07) 3620 3133
Email: info@aamgroup.com
ABN 63 106 160 678

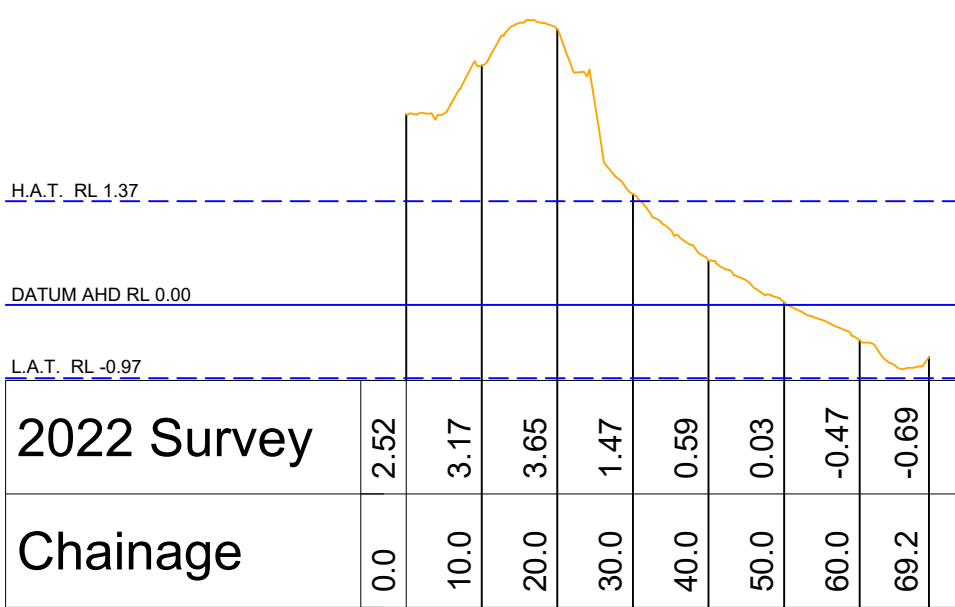
Client :	Redland City Council	Ref. No. :	---
Project :	Flinders Beach	JOB No. :	40225
Description :	Longitudinal Sections	DWG No. :	40225.14.dwg
Authority : Redlands City Council	Horizontal Grid : N/A	Scale :	1:1000 @ A3
Map Ref : 9542-1431	Vertical Datum : AHD	Sheet No. : 1 of 11 sheets	



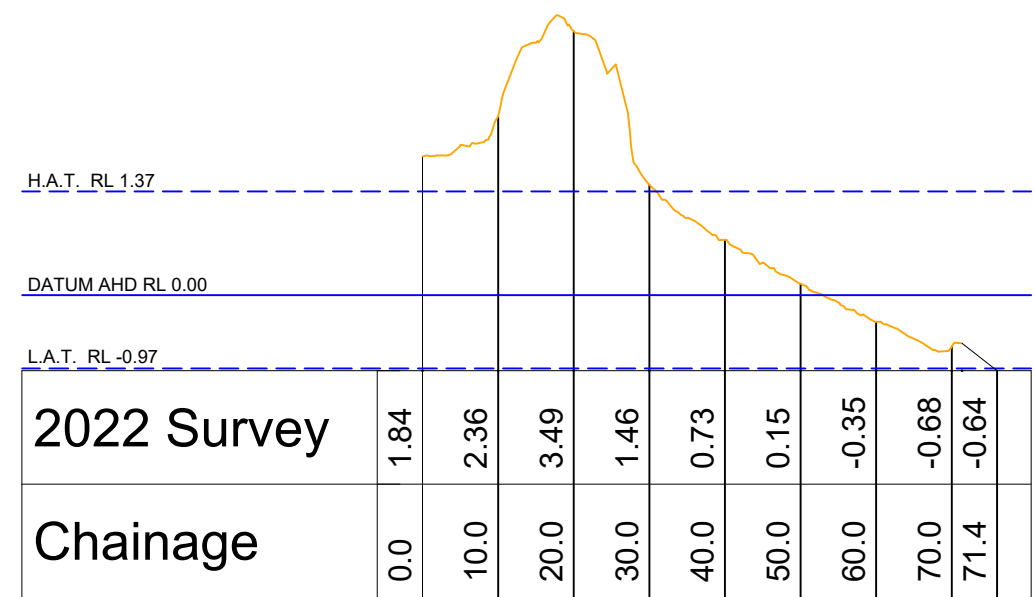
LONGITUDINAL SECTION: Transect 5
 Horizontal Scale 1 : 1000
 Vertical Scale 1 : 100



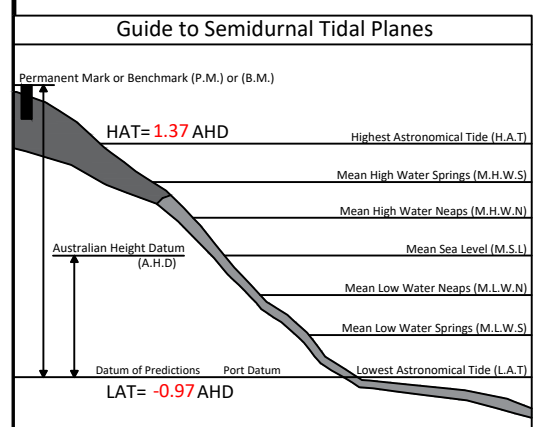
LONGITUDINAL SECTION: Transect 6
 Horizontal Scale 1 : 1000
 Vertical Scale 1 : 100



LONGITUDINAL SECTION: Transect 7
 Horizontal Scale 1 : 1000
 Vertical Scale 1 : 100



LONGITUDINAL SECTION: Transect 8
 Horizontal Scale 1 : 1000
 Vertical Scale 1 : 100

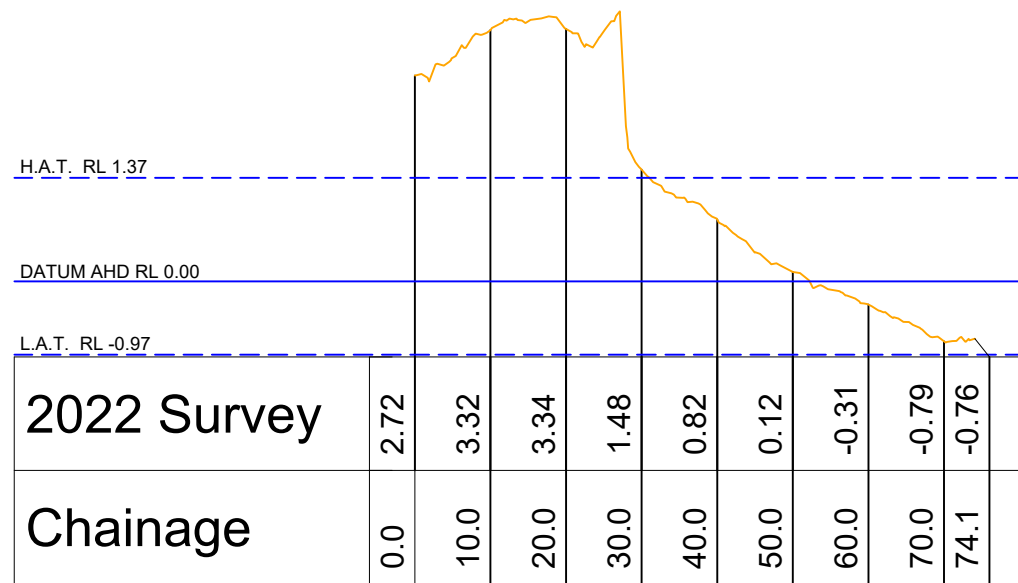


Notes on Long Sections:
 - Vertical exaggeration is 10 x horizontal.
 - AHD heights of HAT and LAT obtained using Semidiurnal Tidal Planes from 2021 MSQ document for Amity Point and QLD Globe for PSM19602 AHD values.



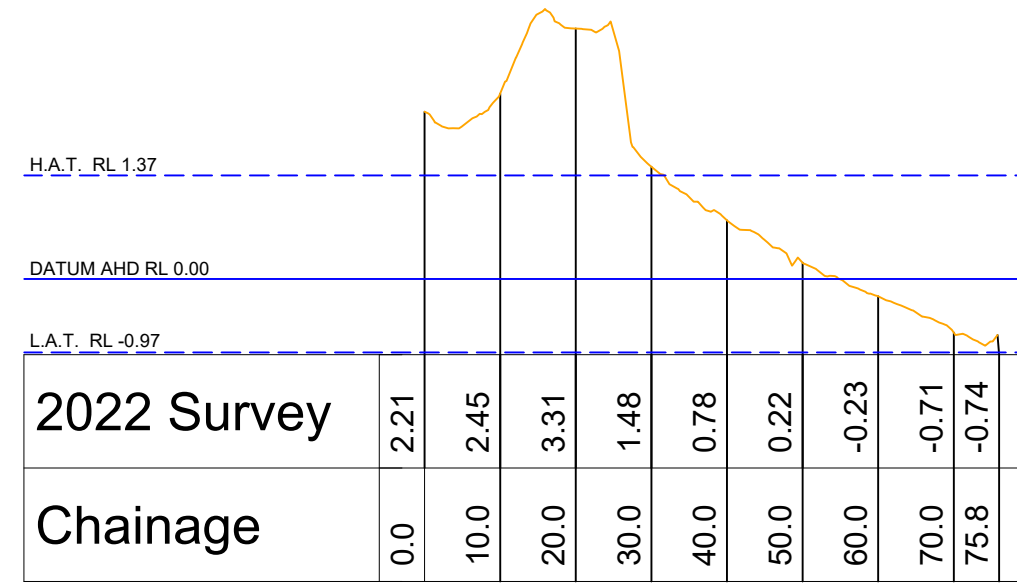
			Level 1, Leichhardt Court 55 Little Edward Street Spring Hill QLD 4000			Ph (07) 3620 3111 Fax (07) 3620 3133 Email: info@aamgroup.com ABN 63 106 160 678		
Rev.	Issued	Revision Description	Surveyor	Processed	Checked			
--	27/07/2022	Original Issue	JL/BM	JL	PE			

Client :	Redland City Council	Ref. No. :	---
Project :	Flinders Beach	JOB No. :	40225
Description :	Longitudinal Sections	DWG No. :	40225.14.dwg
Authority : Redlands City Council	Horizontal Grid : N/A	Scale :	1:1000 @ A3
Map Ref : 9542-1431	Vertical Datum : AHD	Sheet No.: 2 of 11 sheets	



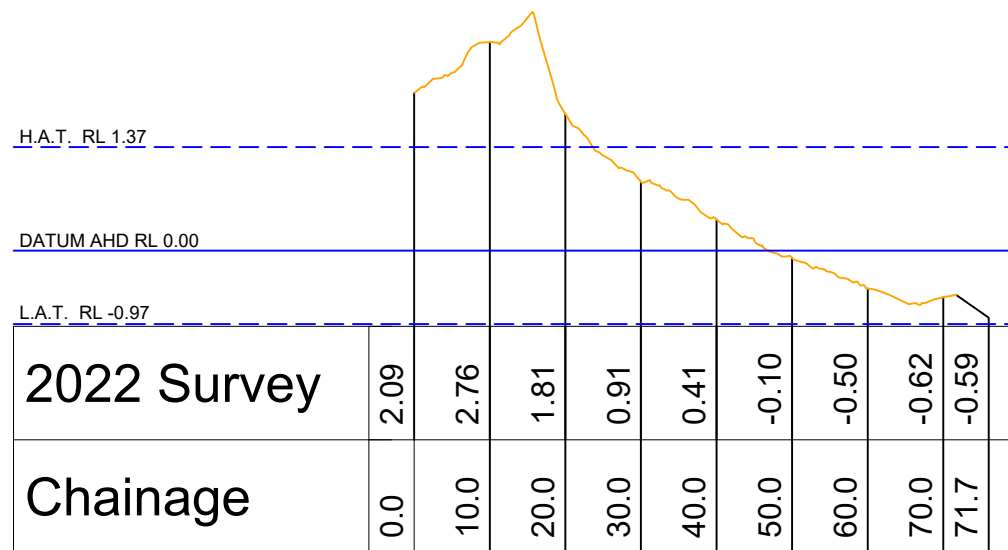
LONGITUDINAL SECTION: Transect 9

Horizontal Scale 1 : 1000
Vertical Scale 1 : 100



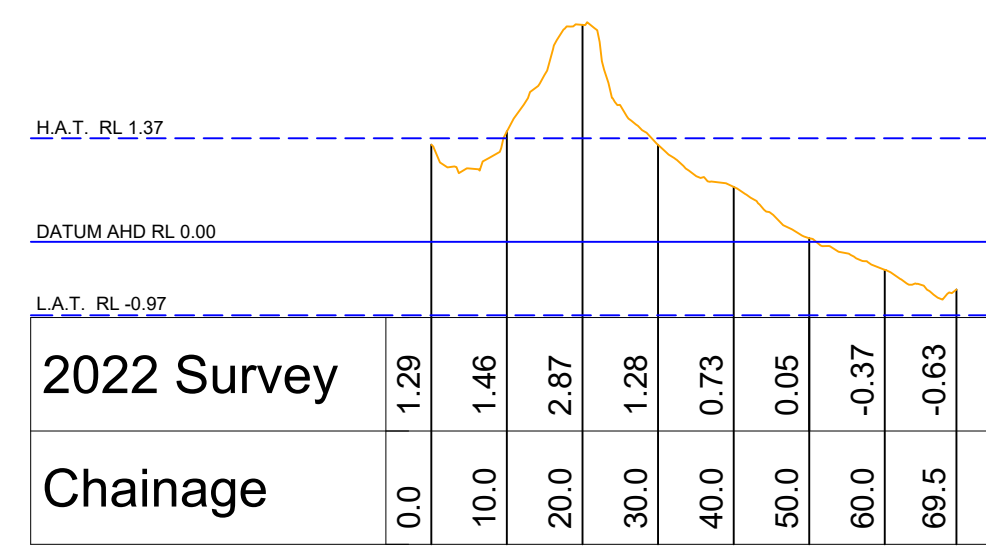
LONGITUDINAL SECTION: Transect 10

Horizontal Scale 1 : 1000
Vertical Scale 1 : 100



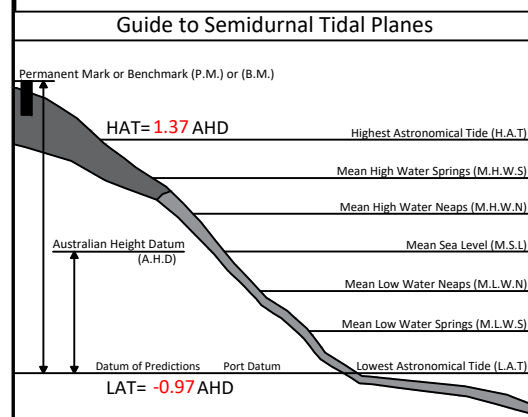
LONGITUDINAL SECTION: Transect 11

Horizontal Scale 1 : 1000
Vertical Scale 1 : 100



LONGITUDINAL SECTION: Transect 12

Horizontal Scale 1 : 1000
Vertical Scale 1 : 100

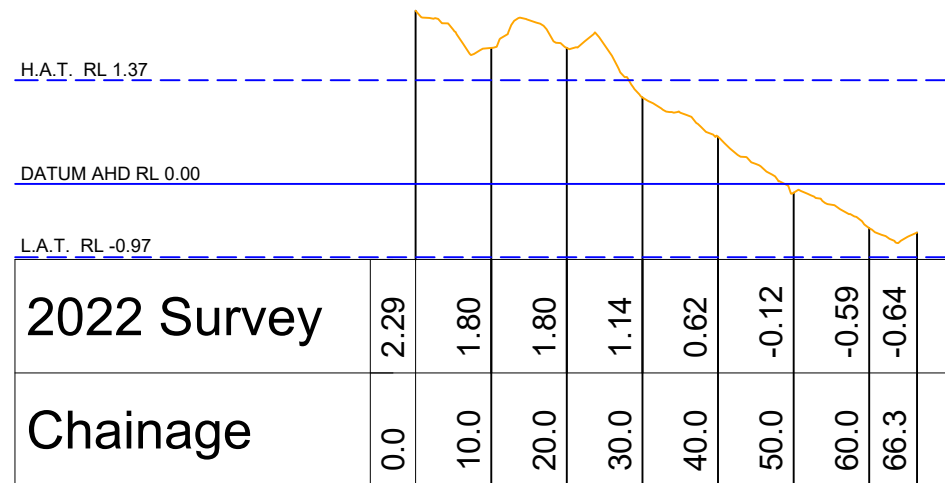


Notes on Long Sections:
 - Vertical exaggeration is 10 x horizontal.
 - AHD heights of HAT and LAT obtained using Semidiurnal Tidal Planes from 2021 MSQ document for Amity Point and QLD Globe for PSM19602 AHD values.



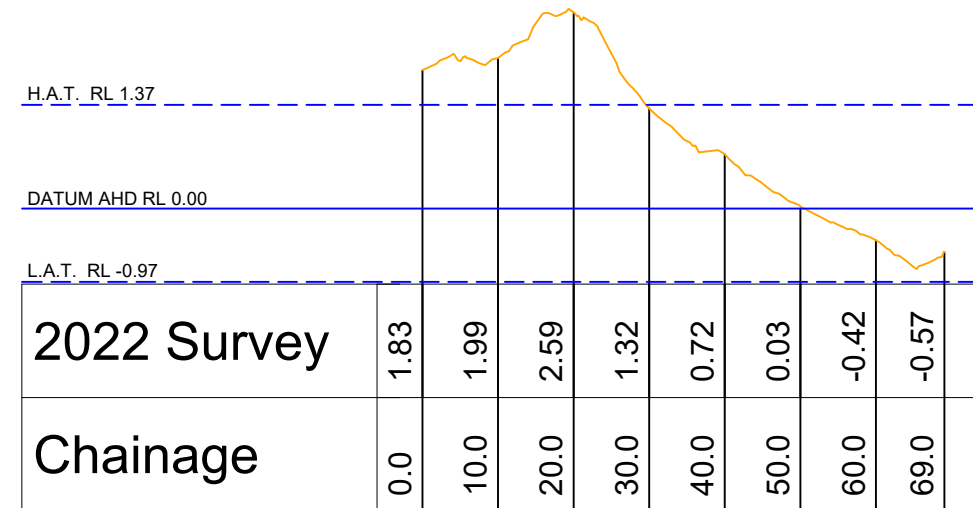
			Level 1, Leichhardt Court 55 Little Edward Street Spring Hill QLD 4000			Ph (07) 3620 3111 Fax (07) 3620 3133 Email: info@aamgroup.com ABN 63 106 160 678		
Rev.	Issued	Revision Description	Surveyor	Processed	Checked			
--	27/07/2022	Original Issue	JL/BM	JL	PE			

Client :	Redland City Council	Ref. No. :	---
Project :	Flinders Beach	JOB No. :	40225
Description :	Longitudinal Sections	DWG No. :	40225.14.dwg
Authority : Redlands City Council	Horizontal Grid : N/A	Scale :	1:1000 @ A3
Map Ref : 9542-1431	Vertical Datum : AHD	Sheet No.: 3 of 11 sheets	



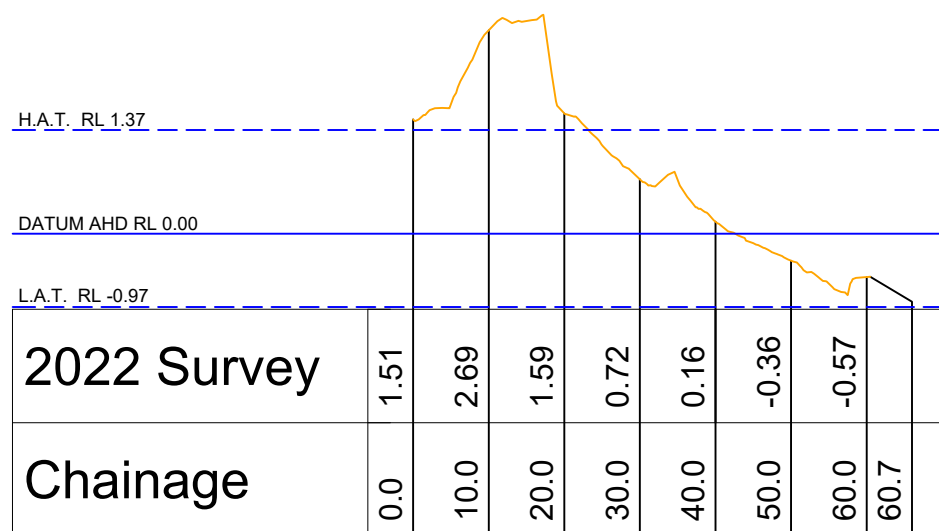
LONGITUDINAL SECTION: Transect 13

Horizontal Scale 1 : 1000
Vertical Scale 1 : 100



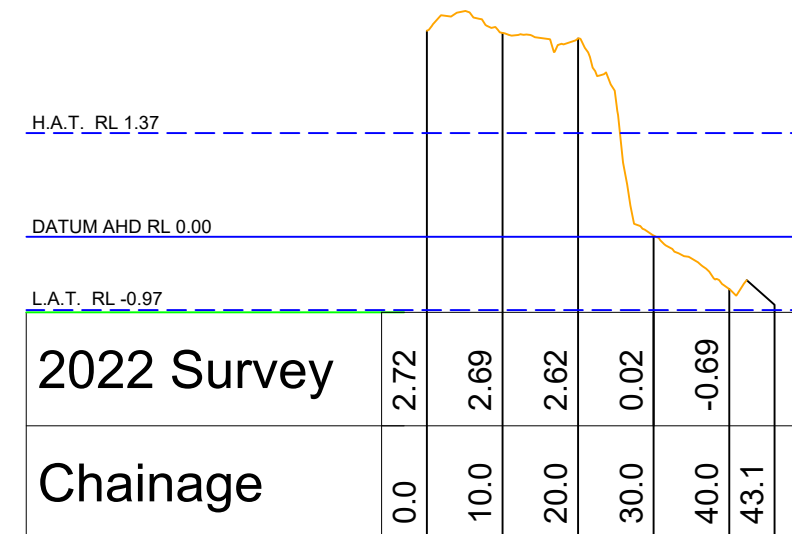
LONGITUDINAL SECTION: Transect 14

Horizontal Scale 1 : 1000
Vertical Scale 1 : 100



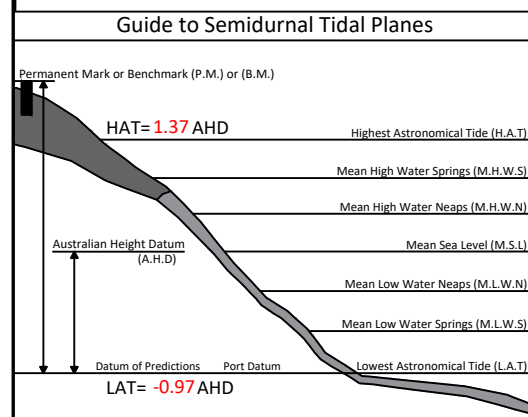
LONGITUDINAL SECTION: Transect 15

Horizontal Scale 1 : 1000
Vertical Scale 1 : 100



LONGITUDINAL SECTION: Transect 16

Horizontal Scale 1 : 1000
Vertical Scale 1 : 100



Notes on Long Sections:

- Vertical exaggeration is 10 x horizontal.
- AHD heights of HAT and LAT obtained using Semidiurnal Tidal Planes from 2021 MSQ document for Amity Point and QLD Globe for PSM19602 AHD values.



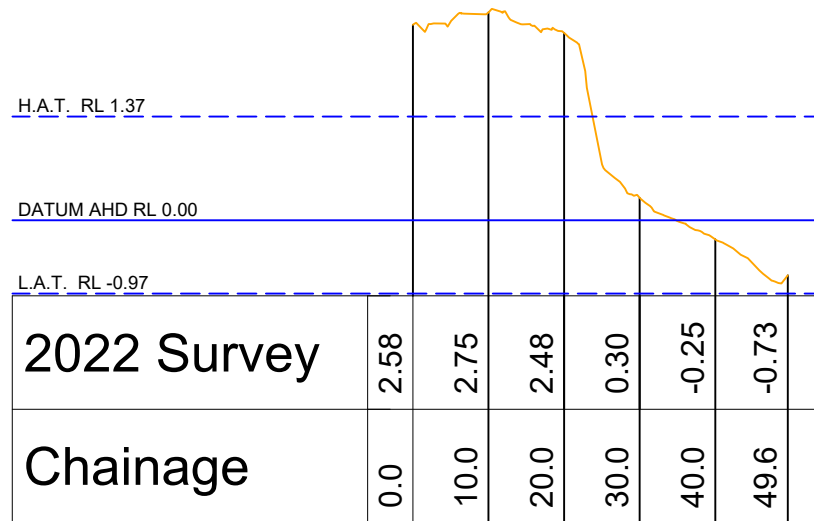
Rev.	Issued	Revision Description	Surveyor	Processed	Checked
--	27/07/2022	Original Issue	JL/BM	JL	PE

AAM
A WOOLPERT COMPANY

Level 1, Leichhardt Court
55 Little Edward Street
Spring Hill
QLD 4000

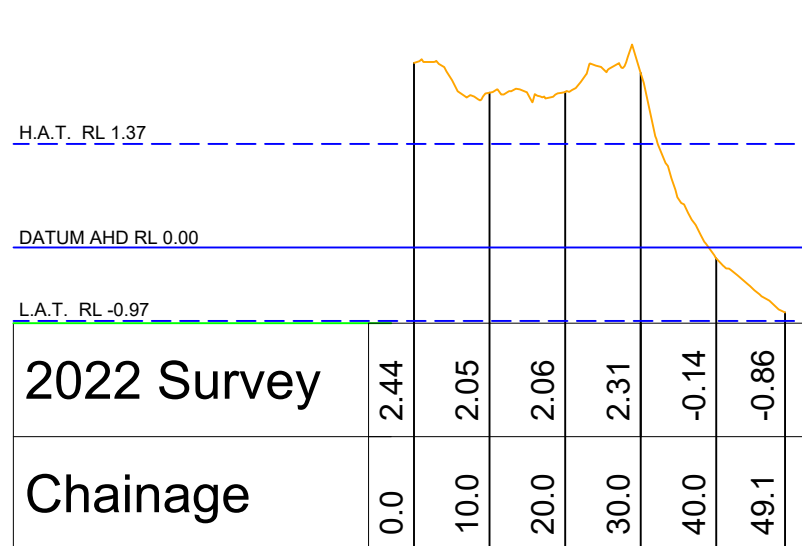
Ph (07) 3620 3111
Fax (07) 3620 3133
Email: info@aamgroup.com
ABN 63 106 160 678

Client :	Redland City Council	Ref. No. :	---
Project :	Flinders Beach	JOB No. :	40225
Description :	Longitudinal Sections	DWG No. :	40225.14.dwg
Authority : Redlands City Council	Horizontal Grid : N/A	Scale :	1:1000 @ A3
Map Ref : 9542-1431	Vertical Datum : AHD	Sheet No.: 4 of 11 sheets	



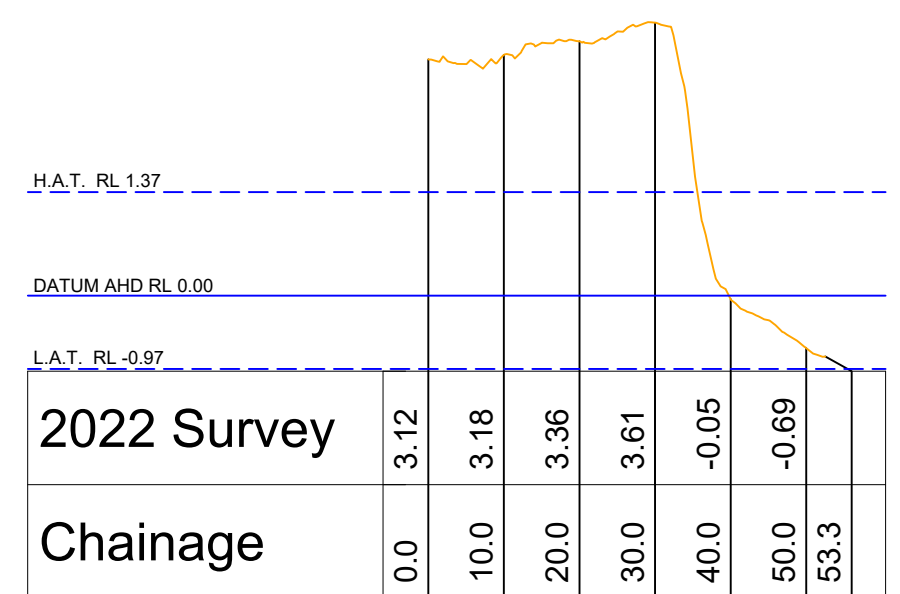
LONGITUDINAL SECTION: Transect 17

Horizontal Scale 1 : 1000
Vertical Scale 1 : 100



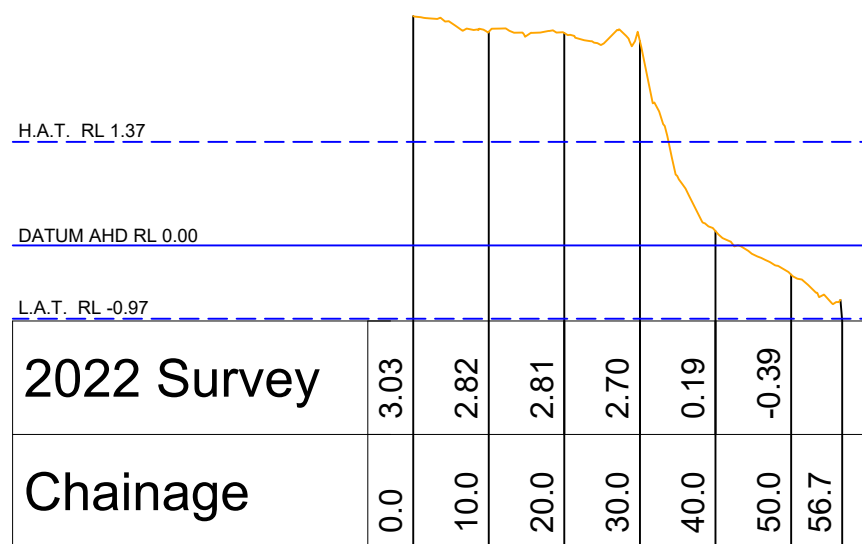
LONGITUDINAL SECTION: Transect 18

Horizontal Scale 1 : 1000
Vertical Scale 1 : 100



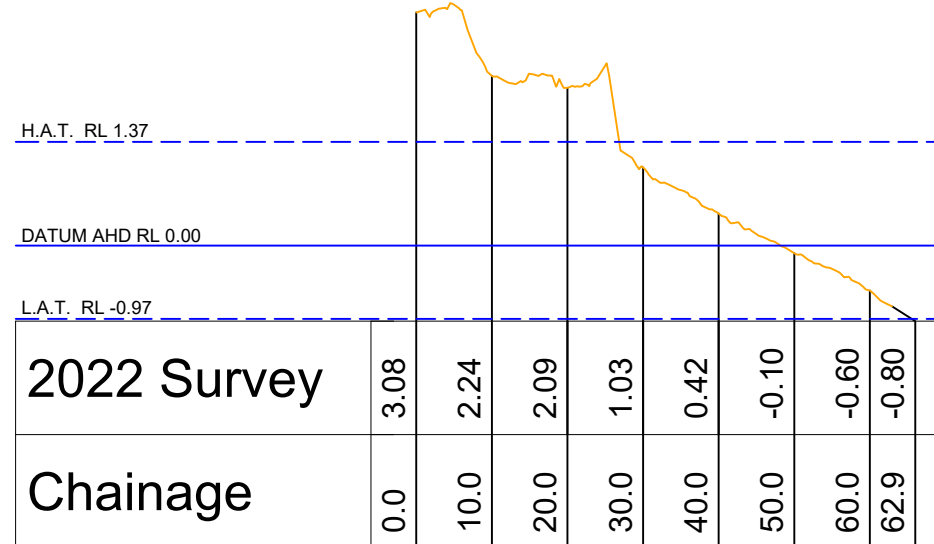
LONGITUDINAL SECTION: Transect 19

Horizontal Scale 1 : 1000
Vertical Scale 1 : 100



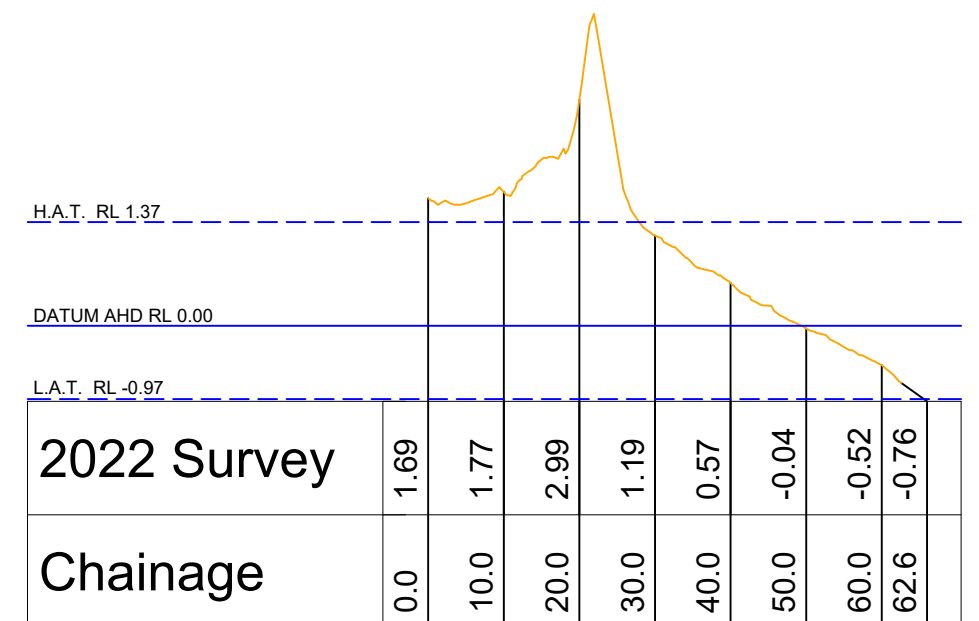
LONGITUDINAL SECTION: Transect 20

Horizontal Scale 1 : 1000
Vertical Scale 1 : 100



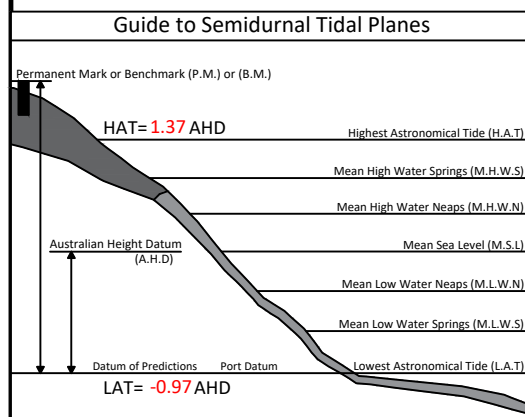
LONGITUDINAL SECTION: Transect 21

Horizontal Scale 1 : 1000
Vertical Scale 1 : 100



LONGITUDINAL SECTION: Transect 22

Horizontal Scale 1 : 1000
Vertical Scale 1 : 100



Notes on Long Sections:

- Vertical exaggeration is 10 x horizontal.
- AHD heights of HAT and LAT obtained using Semidiurnal Tidal Planes from 2021 MSQ document for Amity Point and QLD Globe for PSM19602 AHD values.



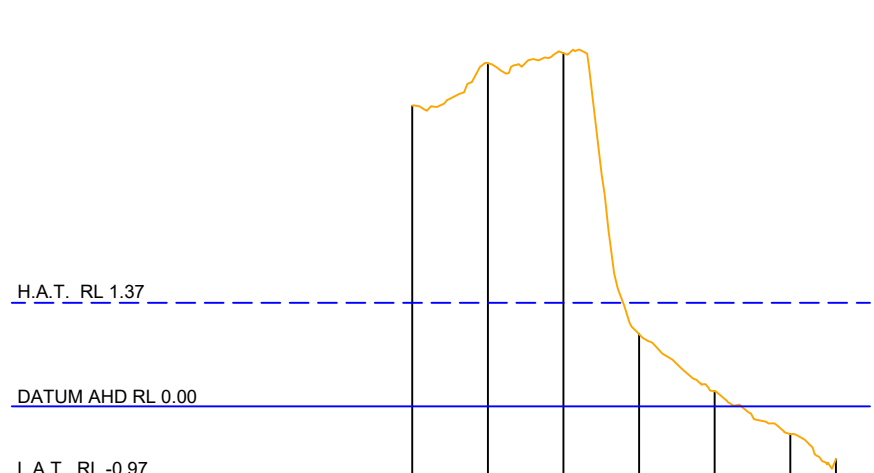
Rev.	Issued	Revision Description	Surveyor	Processed	Checked
--	27/07/2022	Original Issue	JL/BM	JL	PE

AAM
A WOOLPERT COMPANY

Level 1, Leichhardt Court
55 Little Edward Street
Spring Hill
QLD 4000

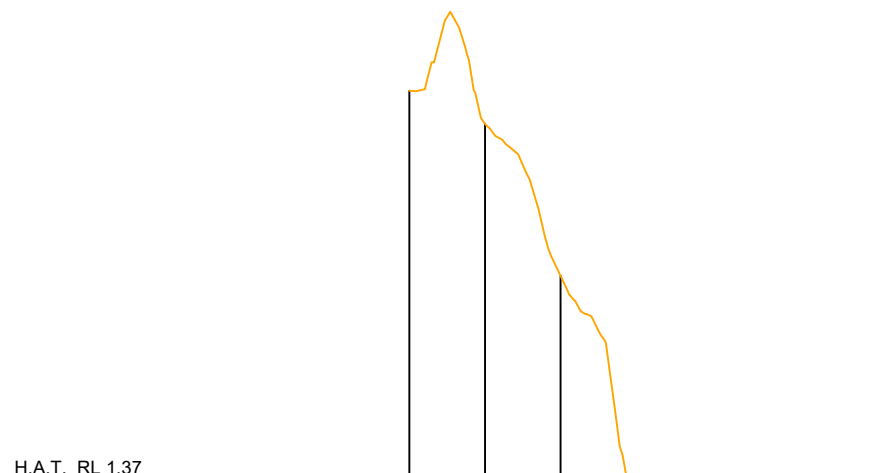
Ph (07) 3620 3111
Fax (07) 3620 3133
Email: info@aamgroup.com
ABN 63 106 160 678

Client :	Redland City Council	Ref. No. :	---
Project :	Flinders Beach	JOB No. :	40225
Description :	Longitudinal Sections	DWG No. :	40225.14.dwg
Authority : Redlands City Council	Horizontal Grid : N/A	Scale :	1:1000 @ A3
Map Ref : 9542-1431	Vertical Datum : AHD	Sheet No.: 5 of 11 sheets	



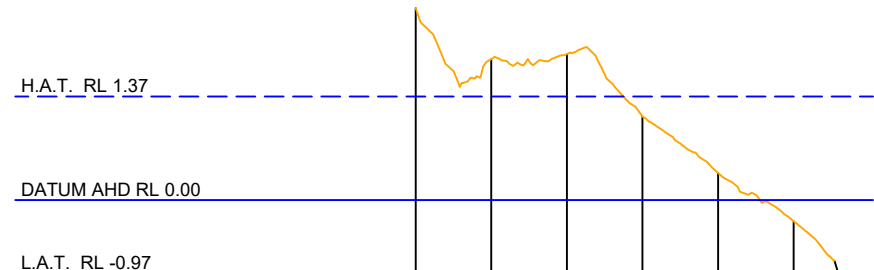
2022 Survey	3.98	4.54	4.67	0.96	0.20	-0.37	-0.70
Chainage	0.0	10.0	20.0	30.0	40.0	50.0	56.0

LONGITUDINAL SECTION: Transect 23
Horizontal Scale 1 : 1000
Vertical Scale 1 : 100



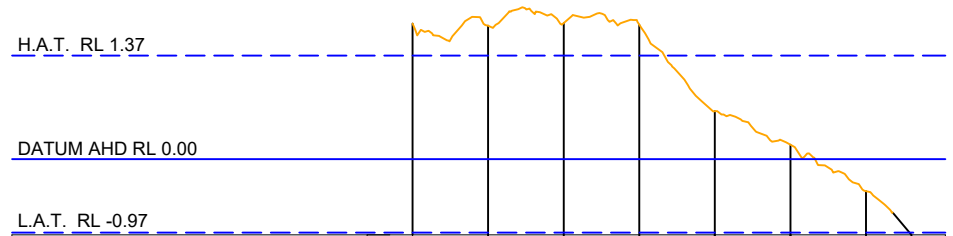
2022 Survey	6.50	6.07	4.06	1.19	0.25	-0.31	-0.81
Chainage	0.0	10.0	20.0	30.0	40.0	50.0	54.7

LONGITUDINAL SECTION: Transect 24
Horizontal Scale 1 : 1000
Vertical Scale 1 : 100



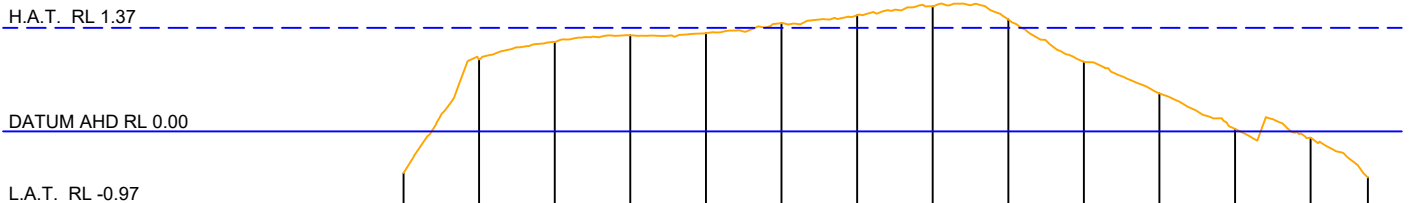
2022 Survey	2.54	1.86	1.93	1.11	0.36	-0.28	-0.80
Chainage	0.0	10.0	20.0	30.0	40.0	50.0	55.4

LONGITUDINAL SECTION: Transect 25
Horizontal Scale 1 : 1000
Vertical Scale 1 : 100



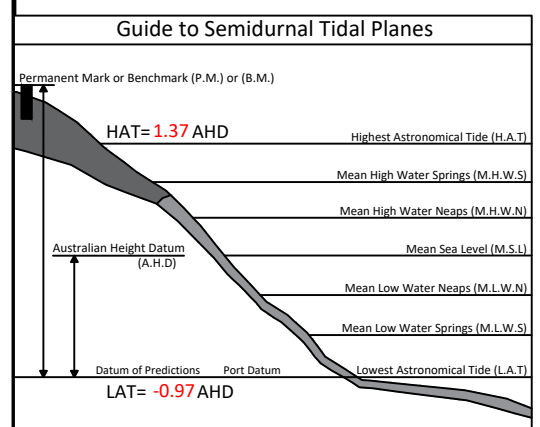
2022 Survey	1.79	1.76	1.80	1.78	0.64	0.19	-0.42	-0.71
Chainage	0.0	10.0	20.0	30.0	40.0	50.0	60.0	63.5

LONGITUDINAL SECTION: Transect 26
Horizontal Scale 1 : 1000
Vertical Scale 1 : 100



2022 Survey	-0.55	0.95	1.18	1.27	1.30	1.43	1.54	1.65	1.48	0.92	0.50	0.03	-0.08	-0.61
Chainage	0.0	10.0	20.0	30.0	40.0	50.0	60.0	70.0	80.0	90.0	100.0	110.0	120.0	127.6

LONGITUDINAL SECTION: Transect 27
Horizontal Scale 1 : 1000
Vertical Scale 1 : 100

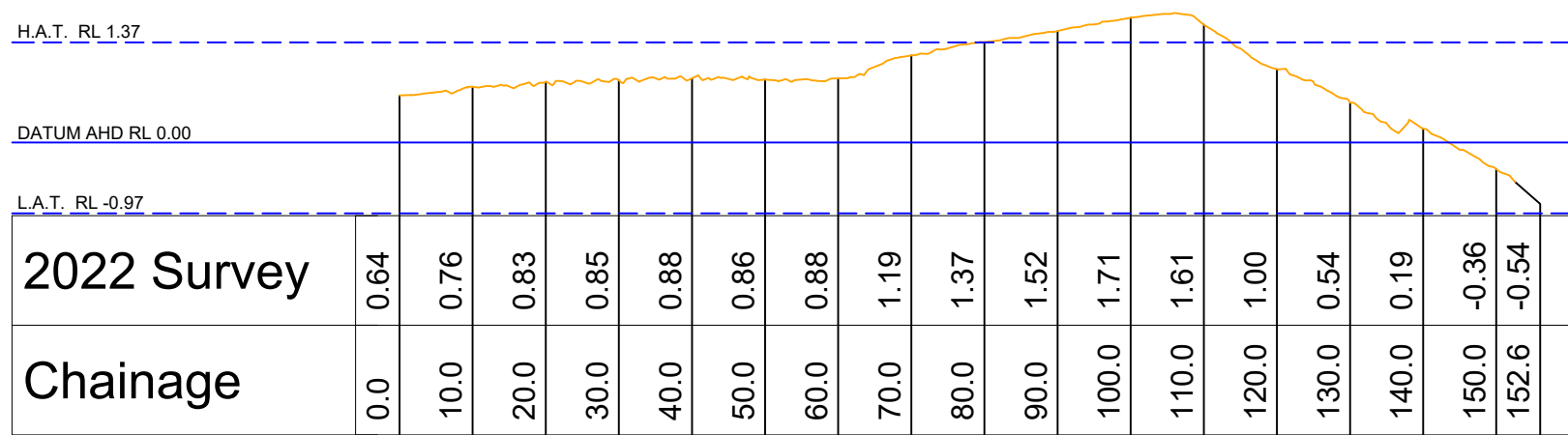


Notes on Long Sections:
 - Vertical exaggeration is 10 x horizontal.
 - AHD heights of HAT and LAT obtained using Semidiurnal Tidal Planes from 2021 MSQ document for Amity Point and QLD Globe for PSM19602 AHD values.

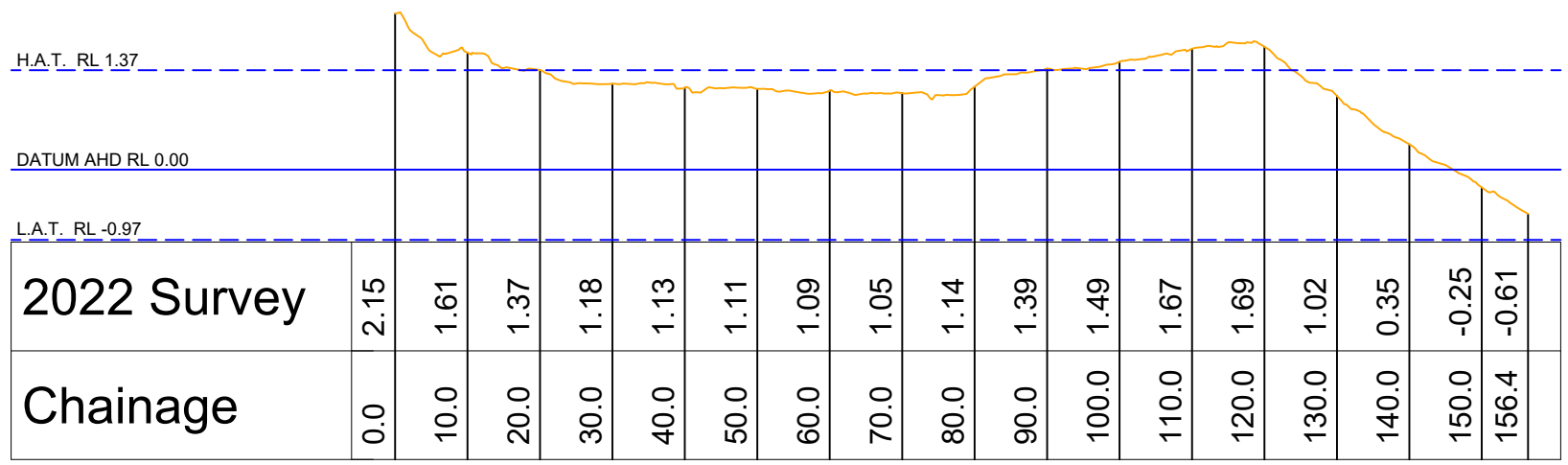


--		27/07/2022	Original Issue	JL/BM	JL	PE
Rev.	Issued	Revision Description		Surveyor	Processed	Checked
				Level 1, Leichhardt Court 55 Little Edward Street Spring Hill QLD 4000 Ph (07) 3620 3111 Fax (07) 3620 3133 Email: info@aamgroup.com ABN 63 106 160 678		

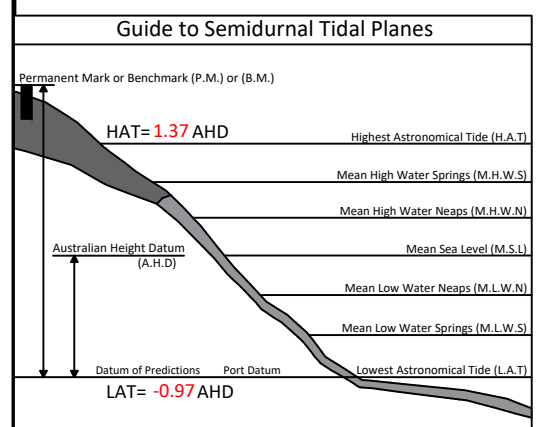
Client :	Redland City Council	Ref. No. :	---
Project :	Flinders Beach	JOB No. :	40225
Description :	Longitudinal Sections	DWG No. :	40225.14.dwg
Authority :	Redlands City Council	Horizontal Grid :	N/A
Map Ref :	9542-1431	Vertical Datum :	AHD
		Scale :	1:1000 @ A3
		Sheet No.:	6 of 11 sheets



LONGITUDINAL SECTION: Transect 28
 Horizontal Scale 1 : 1000
 Vertical Scale 1 : 100

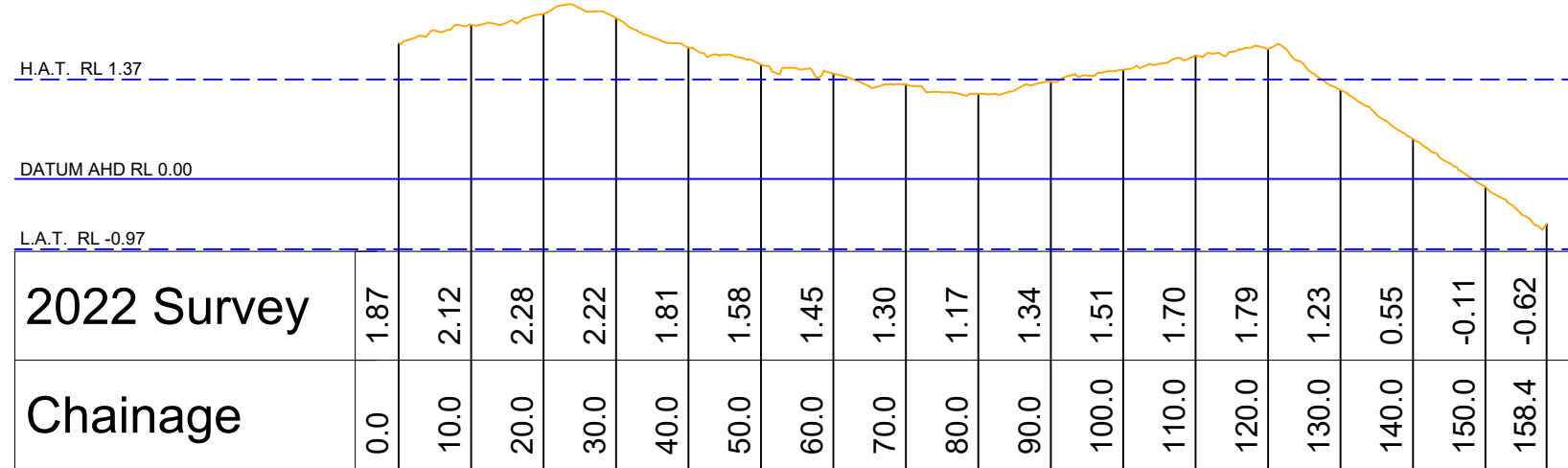


LONGITUDINAL SECTION: Transect 29
 Horizontal Scale 1 : 1000
 Vertical Scale 1 : 100



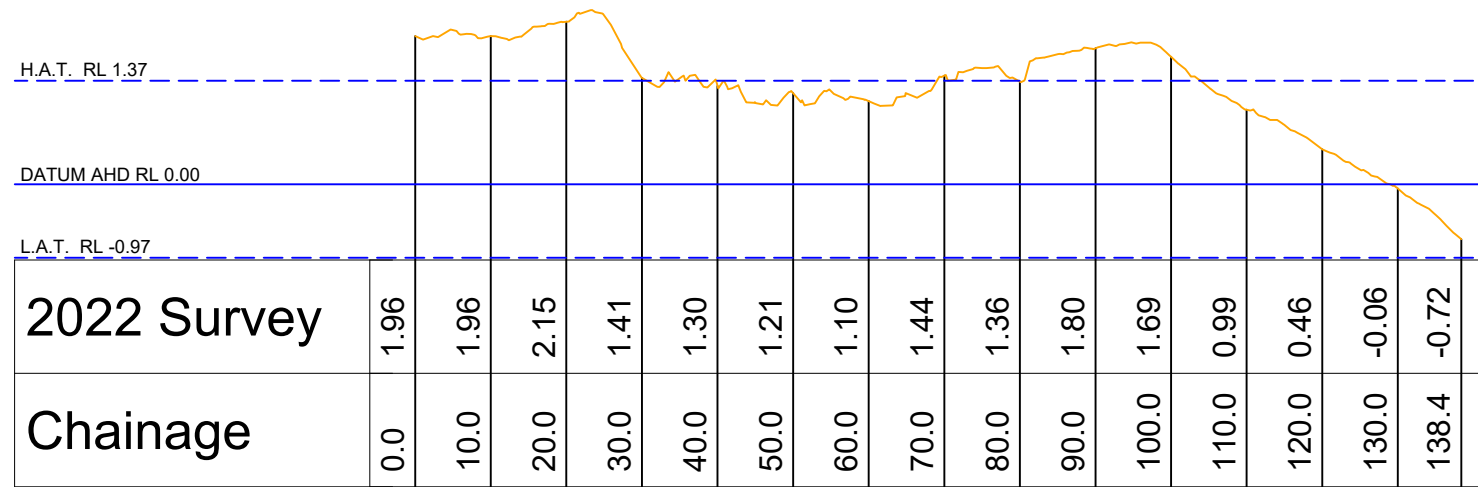
Notes on Long Sections:
 - Vertical exaggeration is 10 x horizontal.
 - AHD heights of HAT and LAT obtained using Semidiurnal Tidal Planes from 2021 MSQ document for Amity Point and QLD Globe for PSM19602 AHD values.

		Level 1, Leichhardt Court 55 Little Edward Street Spring Hill QLD 4000	Ph (07) 3620 3111 Fax (07) 3620 3133 Email: info@aamgroup.com ABN 63 106 160 678	Client : Redland City Council	Ref. No. : ---
	Rev. Issued Revision Description Surveyor Processed Checked	-- 27/07/2022 Original Issue JL/BM JL PE	Project : Flinders Beach	JOB No. : 40225	
Description : Longitudinal Sections				Authority : Redlands City Council Horizontal Grid : N/A Scale : 1:1000 @ A3	DWG No. : 40225.14.dwg
Map Ref : 9542-1431 Vertical Datum : AHD				Sheet No.: 7 of 11 sheets	



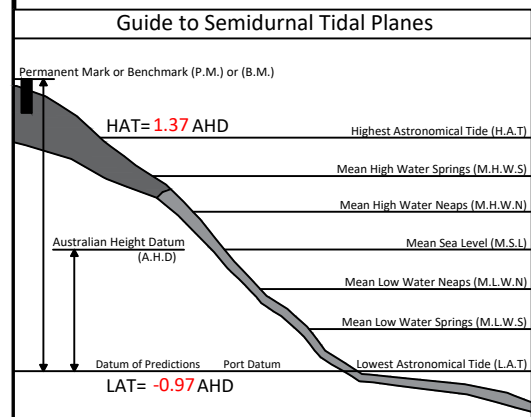
LONGITUDINAL SECTION: Transect 30

Horizontal Scale 1 : 1000
Vertical Scale 1 : 100



LONGITUDINAL SECTION: Transect 31

Horizontal Scale 1 : 1000
Vertical Scale 1 : 100



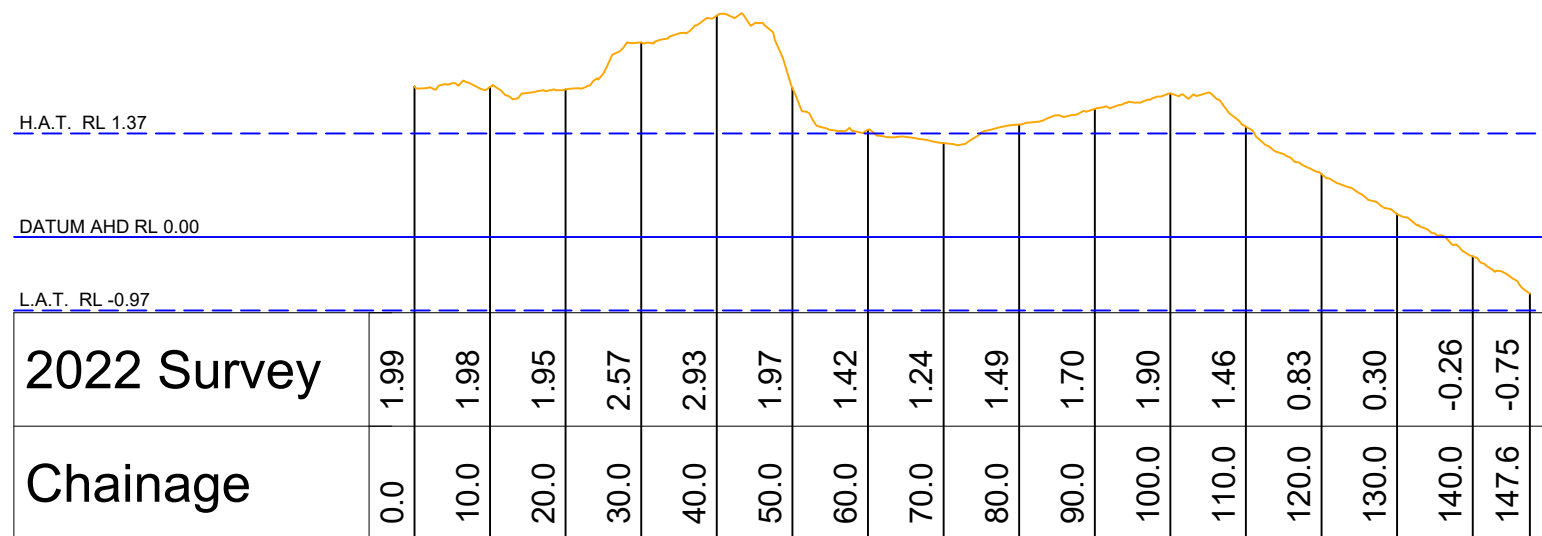
Notes on Long Sections:

- Vertical exaggeration is 10 x horizontal.
- AHD heights of HAT and LAT obtained using Semidiurnal Tidal Planes from 2021 MSQ document for Amity Point and QLD Globe for PSM19602 AHD values.



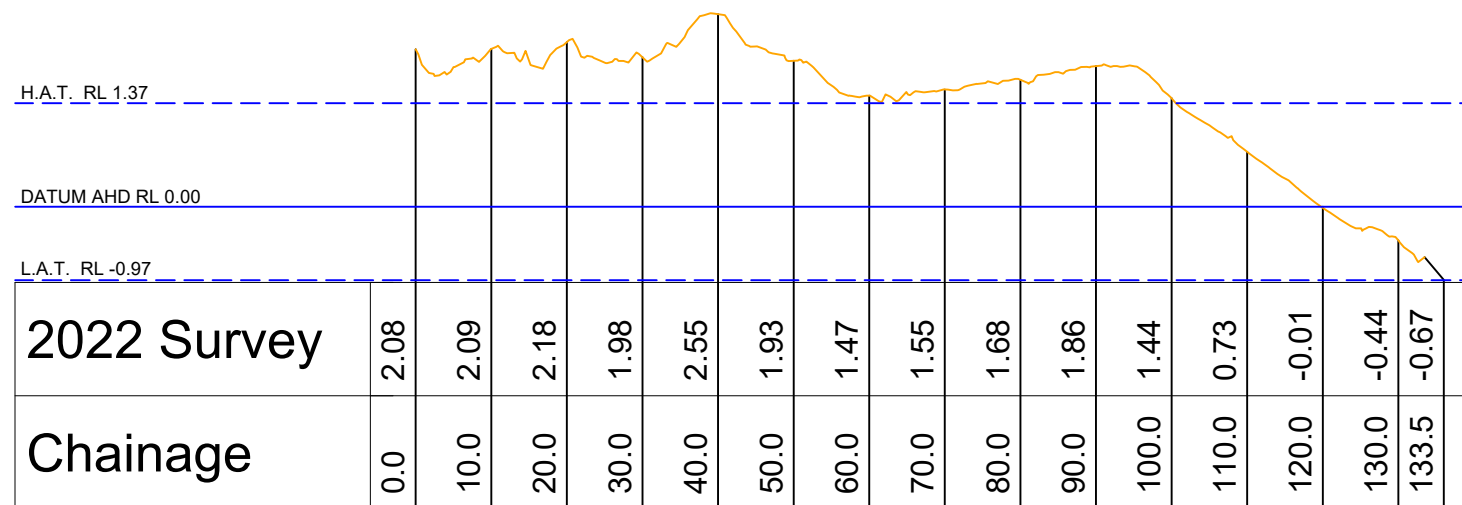
AAAM A WOOLPERT COMPANY			Level 1, Leichhardt Court 55 Little Edward Street Spring Hill QLD 4000			Ph (07) 3620 3111 Fax (07) 3620 3133 Email: info@aaamgroup.com ABN 63 106 160 678		
Rev.	Issued	Revision Description	Surveyor	Processed	Checked			
--	27/07/2022	Original Issue	JL/BM	JL	PE			

Client :		Redland City Council		Ref. No. :		---	
Project :		Flinders Beach		JOB No. :		40225	
Description :		Longitudinal Sections		DWG No. :		40225.14.dwg	
Authority : Redlands City Council		Horizontal Grid : N/A		Scale :		1:1000 @ A3	
Map Ref : 9542-1431		Vertical Datum : AHD		Sheet No.:		8 of 11 sheets	



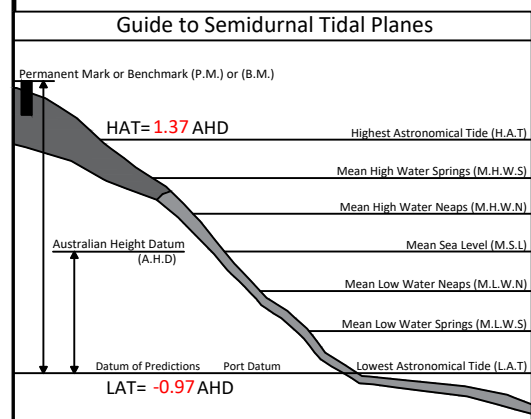
LONGITUDINAL SECTION: Transect 32

Horizontal Scale 1 : 1000
Vertical Scale 1 : 100



LONGITUDINAL SECTION: Transect 33

Horizontal Scale 1 : 1000
Vertical Scale 1 : 100



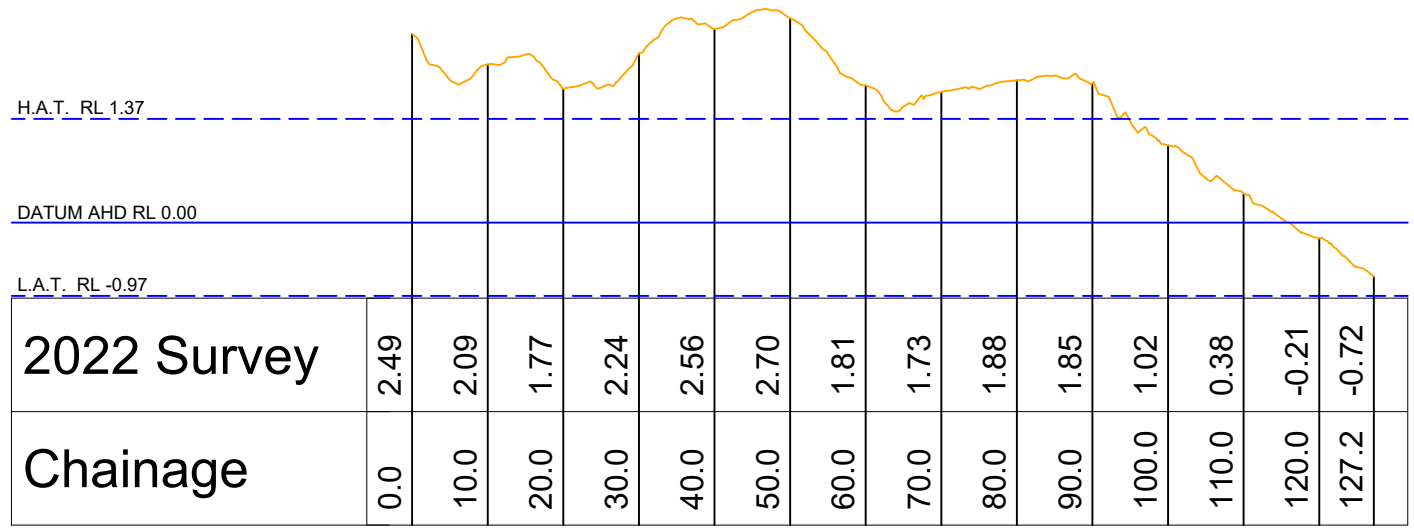
Notes on Long Sections:

- Vertical exaggeration is 10 x horizontal.
- AHD heights of HAT and LAT obtained using Semidiurnal Tidal Planes from 2021 MSQ document for Amity Point and QLD Globe for PSM19602 AHD values.

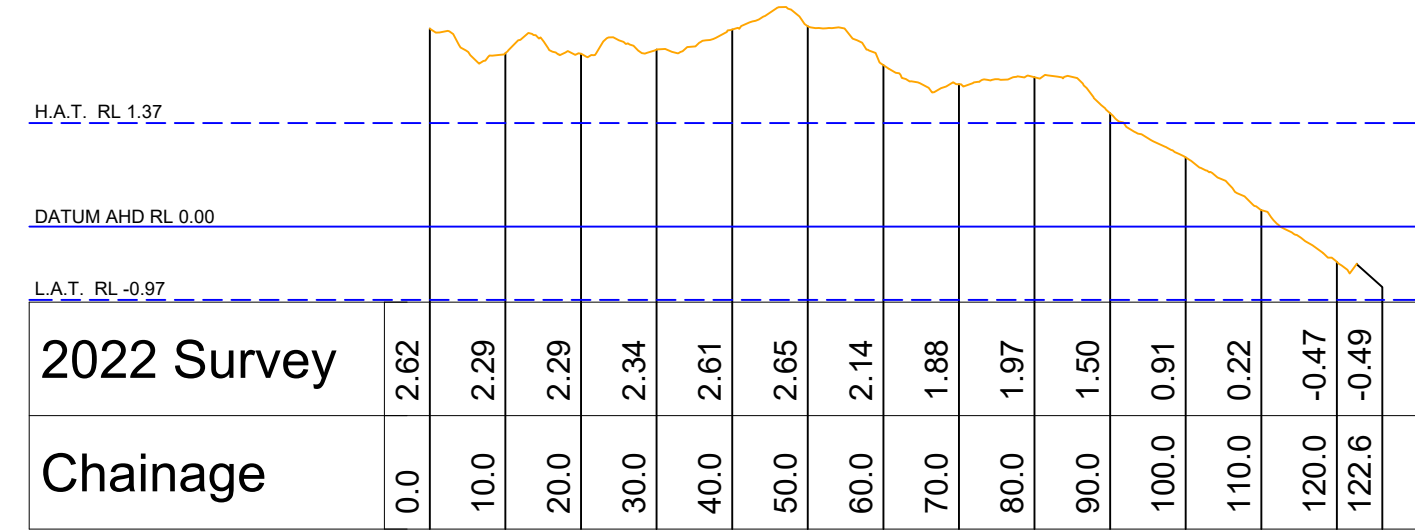


-- 27/07/2022 Original Issue			JL/BM	JL	PE
Rev.	Issued	Revision Description	Surveyor	Processed	Checked
			Level 1, Leichhardt Court 55 Little Edward Street Spring Hill QLD 4000		
Ph (07) 3620 3111 Fax (07) 3620 3133 Email: info@aamgroup.com ABN 63 106 160 678					

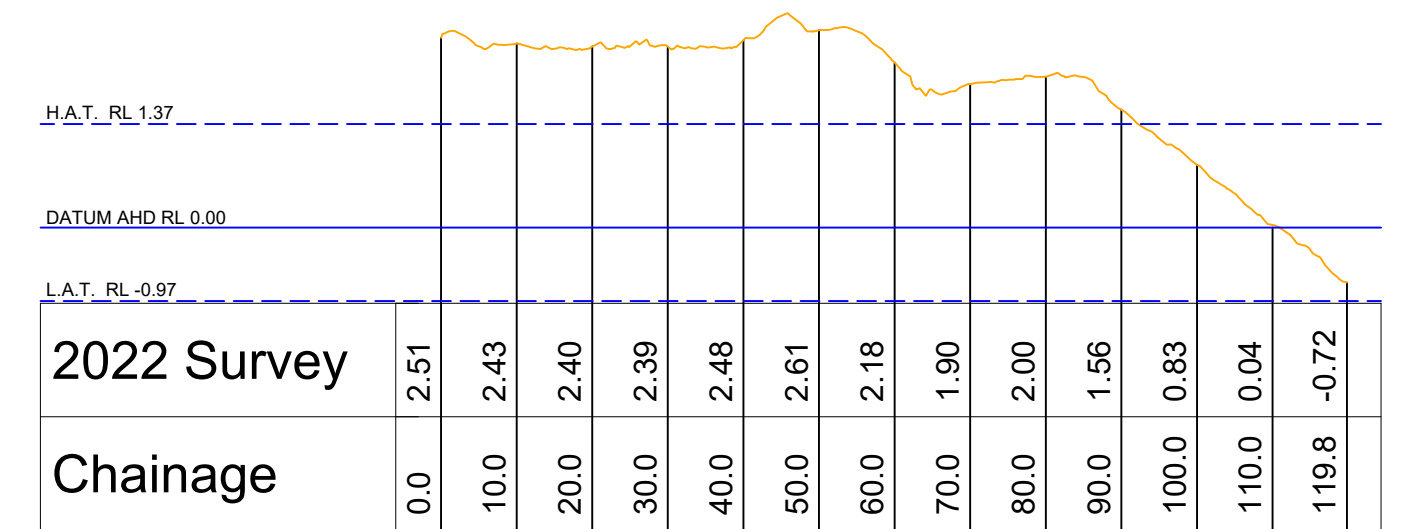
Client :	Redland City Council	Ref. No. :	---
Project :	Flinders Beach	JOB No. :	40225
Description :	Longitudinal Sections	DWG No. :	40225.14.dwg
Authority : Redlands City Council	Horizontal Grid : N/A	Scale :	1:1000 @ A3
Map Ref : 9542-1431	Vertical Datum : AHD	Sheet No.:	9 of 11 sheets



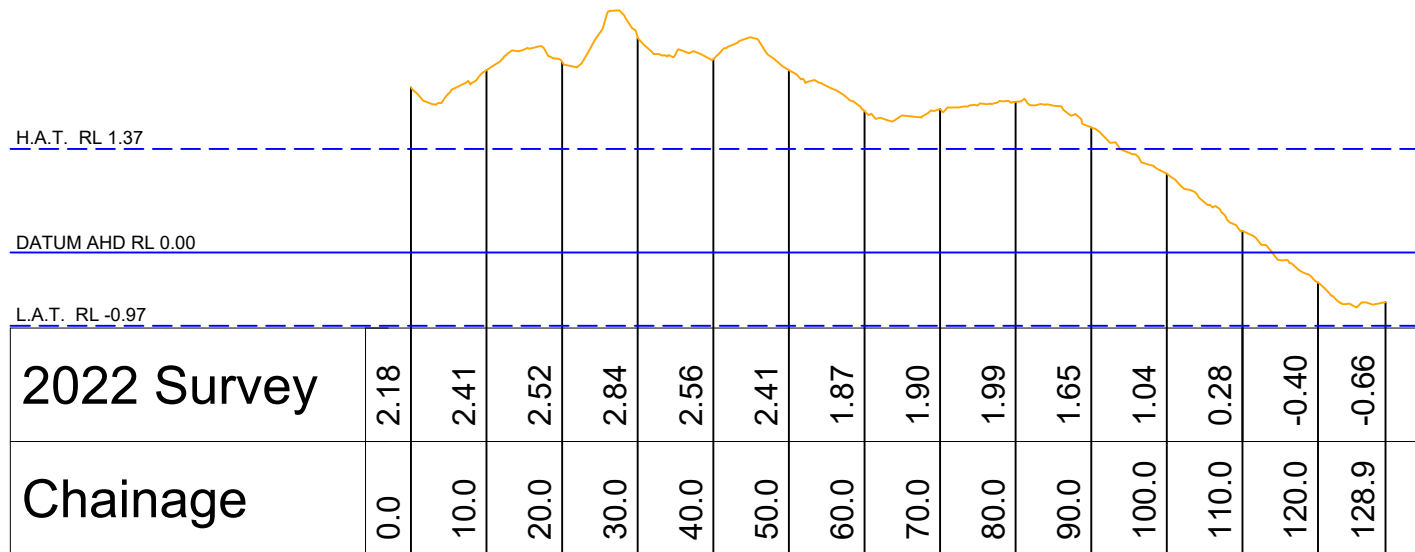
LONGITUDINAL SECTION: Transect 34
Horizontal Scale 1 : 1000
Vertical Scale 1 : 100



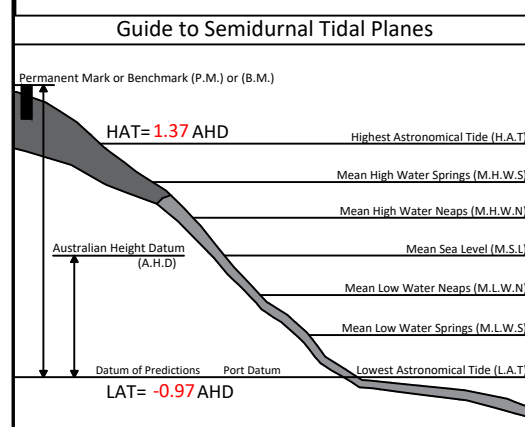
LONGITUDINAL SECTION: Transect 35
Horizontal Scale 1 : 1000
Vertical Scale 1 : 100



LONGITUDINAL SECTION: Transect 36
Horizontal Scale 1 : 1000
Vertical Scale 1 : 100



LONGITUDINAL SECTION: Transect 37
Horizontal Scale 1 : 1000
Vertical Scale 1 : 100

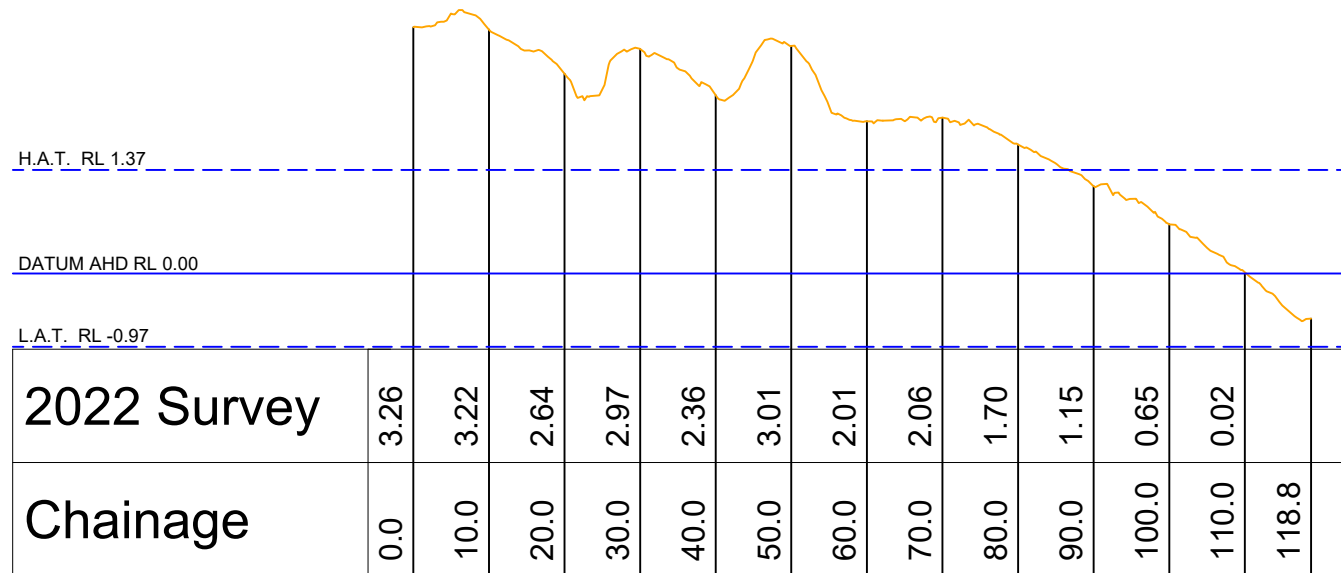


Notes on Long Sections:
 - Vertical exaggeration is 10 x horizontal.
 - AHD heights of HAT and LAT obtained using Semidiurnal Tidal Planes from 2021 MSQ document for Amity Point and QLD Globe for PSM19602 AHD values.



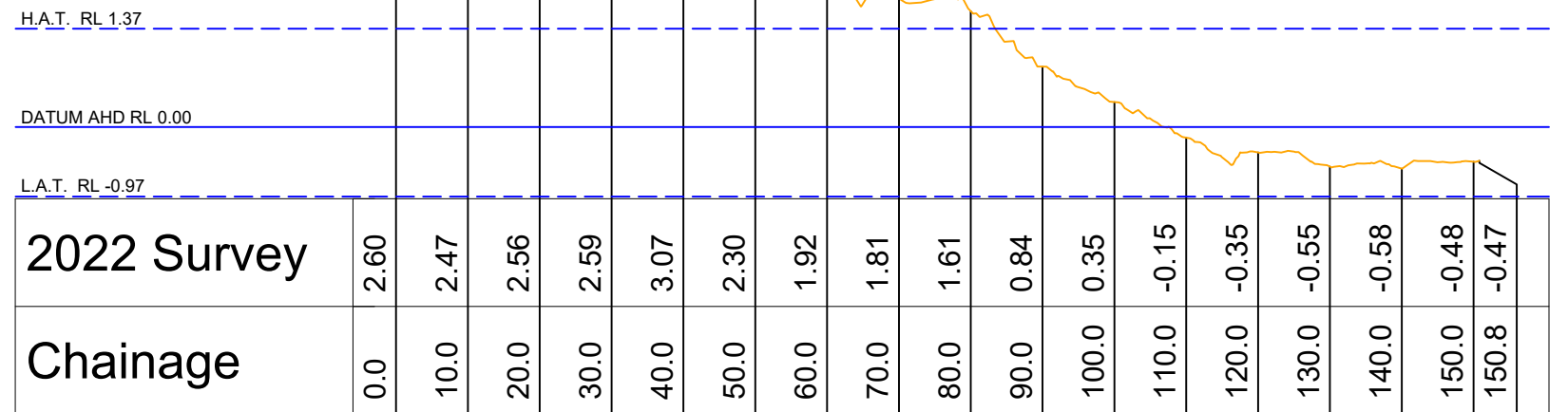
Rev.	Issued	Revision Description	Surveyor	Processed	Checked
--	27/07/2022	Original Issue	JL/BM	JL	PE
			Level 1, Leichhardt Court 55 Little Edward Street Spring Hill QLD 4000 Ph (07) 3620 3111 Fax (07) 3620 3133 Email: info@aamgroup.com ABN 63 106 160 678		

Client :	Redland City Council	Ref. No. :	---
Project :	Flinders Beach	JOB No. :	40225
Description :	Longitudinal Sections	DWG No. :	40225.14.dwg
Authority :	Redlands City Council	Horizontal Grid :	N/A
Map Ref :	9542-1431	Vertical Datum :	AHD
		Scale :	1:1000 @ A3
		Sheet No.:	10 of 11 sheets



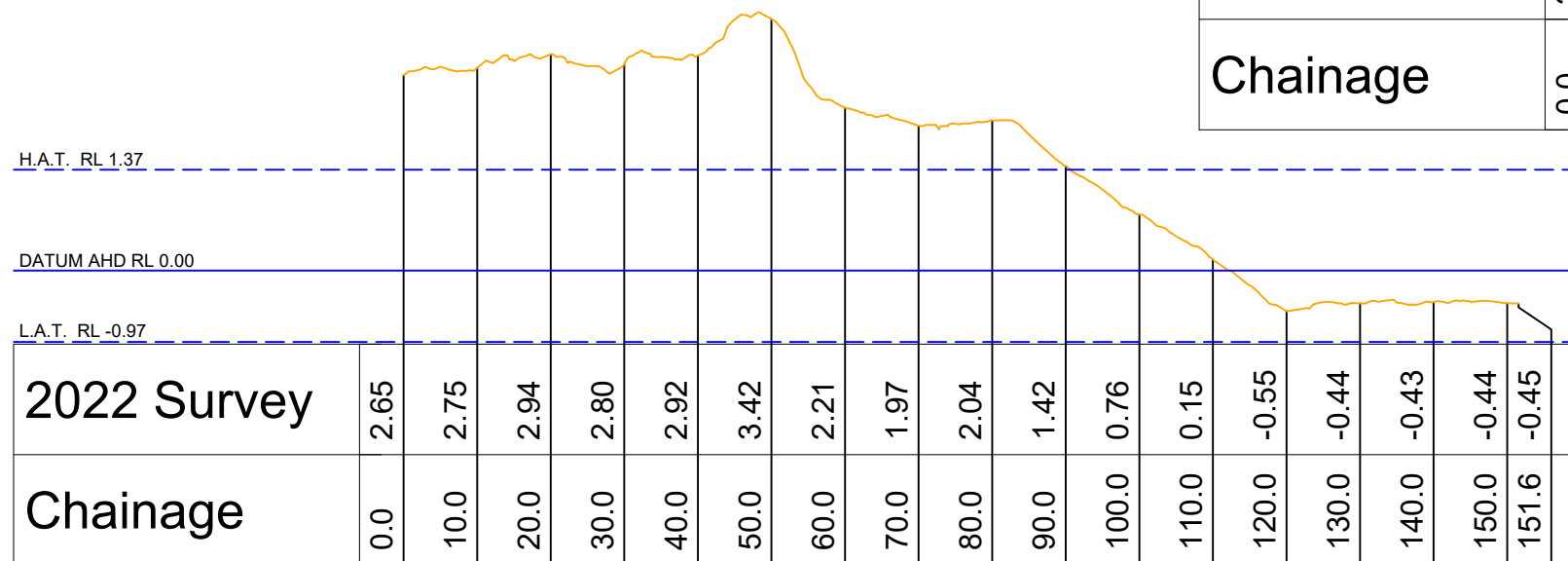
LONGITUDINAL SECTION: Transect 38

Horizontal Scale 1 : 1000
Vertical Scale 1 : 100



LONGITUDINAL SECTION: Transect 40

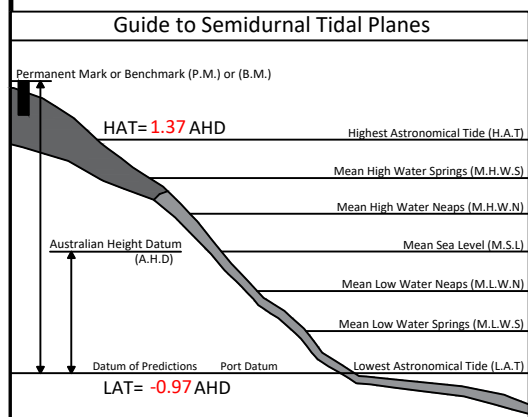
Horizontal Scale 1 : 1000
Vertical Scale 1 : 100



LONGITUDINAL SECTION: Transect 39

Horizontal Scale 1 : 1000
Vertical Scale 1 : 100

Notes on Long Sections:
 - Vertical exaggeration is 10 x horizontal.
 - AHD heights of HAT and LAT obtained using Semidiurnal Tidal Planes from 2021 MSQ document for Amity Point and QLD Globe for PSM19602 AHD values.



Rev.	Issued	Revision Description	Surveyor	Processed	Checked
--	27/07/2022	Original Issue	JL/BM	JL	PE

AAM
A WOOLPERT COMPANY

Level 1, Leichhardt Court
55 Little Edward Street
Spring Hill
QLD 4000

Ph (07) 3620 3111
Fax (07) 3620 3133
Email: info@aamgroup.com
ABN 63 106 160 678

Client :	Redland City Council	Ref. No. :	---
Project :	Flinders Beach	JOB No. :	40225
Description :	Longitudinal Sections	DWG No. :	40225.14.dwg
Authority :	Redlands City Council	Horizontal Grid :	N/A
Map Ref :	9542-1431	Vertical Datum :	AHD
		Scale :	1:1000 @ A3
		Sheet No.:	11 of 11 sheets