

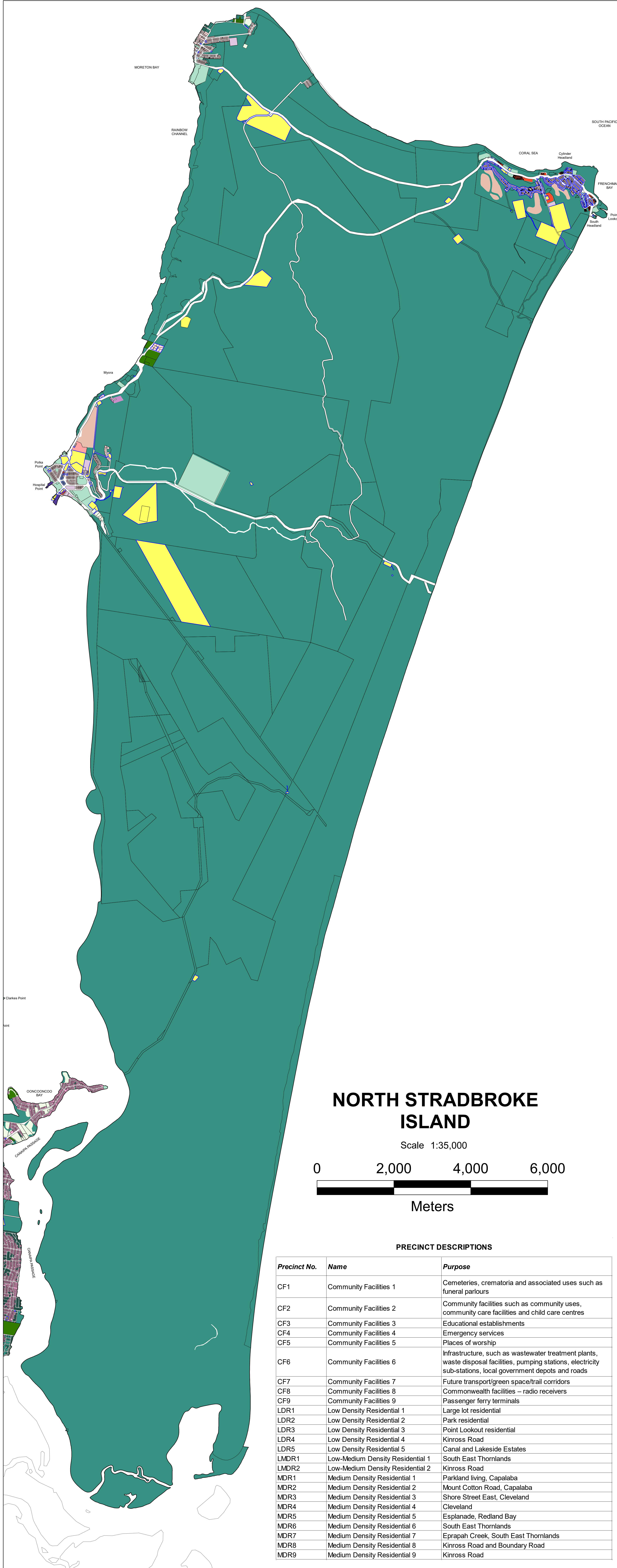

# City Plan Version 6 North Stradbroke Island

Zoning Map - ZM-005

- |                                                                                                                                                                                                                                                                                                                                                                                                                                                                                                                                                                                             |                                                                                                                                                                                                                                                                                                                                                                                                                                                                                |                                                                                                                                                                  |
|---------------------------------------------------------------------------------------------------------------------------------------------------------------------------------------------------------------------------------------------------------------------------------------------------------------------------------------------------------------------------------------------------------------------------------------------------------------------------------------------------------------------------------------------------------------------------------------------|--------------------------------------------------------------------------------------------------------------------------------------------------------------------------------------------------------------------------------------------------------------------------------------------------------------------------------------------------------------------------------------------------------------------------------------------------------------------------------|------------------------------------------------------------------------------------------------------------------------------------------------------------------|
| <p><b>Residential Zones</b></p> <ul style="list-style-type: none"> <li>Low Density Residential</li> <li>Low-medium Density Residential</li> <li>Medium Density Residential</li> <li>Character Residential</li> <li>Tourist Accommodation</li> </ul> <p><b>Centre Zones</b></p> <ul style="list-style-type: none"> <li>Principal Centre</li> <li>Major Centre</li> <li>District Centre</li> <li>Local Centre</li> <li>Neighbourhood Centre</li> <li>Specialised Centre</li> </ul> <p><b>Recreation Zones</b></p> <ul style="list-style-type: none"> <li>Recreation and Open Space</li> </ul> | <p><b>Environmental Zones</b></p> <ul style="list-style-type: none"> <li>Environmental Management</li> <li>Conservation</li> </ul> <p><b>Industry Zones</b></p> <ul style="list-style-type: none"> <li>Low Impact Industry</li> <li>Medium Impact Industry</li> <li>Waterfront and Marine Industry</li> </ul> <p><b>Other Zones</b></p> <ul style="list-style-type: none"> <li>Community Facilities</li> <li>Emerging Communities</li> <li>Mixed Use</li> <li>Rural</li> </ul> | <ul style="list-style-type: none"> <li>Precinct Boundary</li> <li>Cadastral Properties</li> <li>Outline of RCC</li> <li>Local Authorities outside RCC</li> </ul> |
|---------------------------------------------------------------------------------------------------------------------------------------------------------------------------------------------------------------------------------------------------------------------------------------------------------------------------------------------------------------------------------------------------------------------------------------------------------------------------------------------------------------------------------------------------------------------------------------------|--------------------------------------------------------------------------------------------------------------------------------------------------------------------------------------------------------------------------------------------------------------------------------------------------------------------------------------------------------------------------------------------------------------------------------------------------------------------------------|------------------------------------------------------------------------------------------------------------------------------------------------------------------|

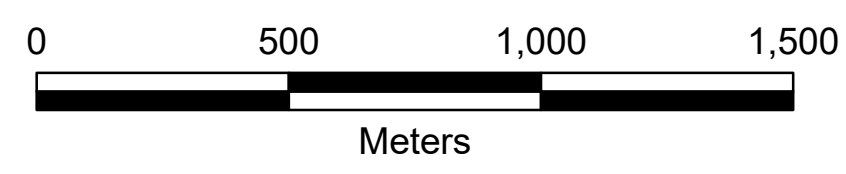


Produced by  
Spatial Business Intelligence  
Redland City Council



## DUNWICH

Scale 1:15,000



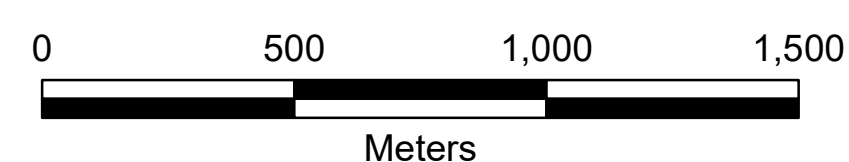
Myora

Polka Point

Hospital Point

## AMITY

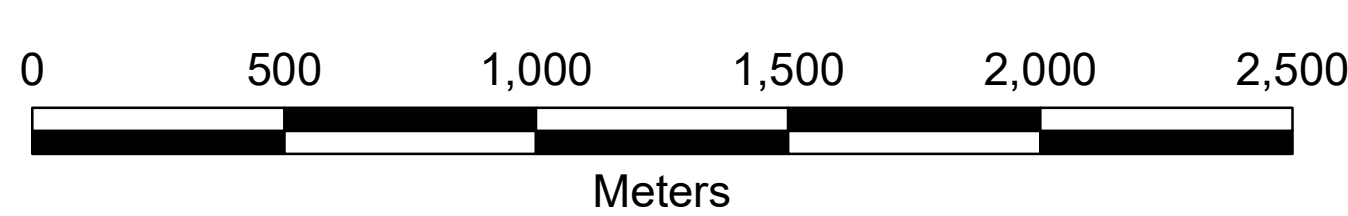
Scale 1:15,000



RAINBOW CHANNEL

## POINT LOOKOUT

Scale 1:15,000



SOUTH PACIFIC OCEAN

CORAL SEA

Cylinder Headland

FRENCHMANS BAY

Point Lookout

South Headland

## NORTH STRADBROKE ISLAND

Scale 1:35,000



Meters

### PRECINCT DESCRIPTIONS

Precinct No.	Name	Purpose
CF1	Community Facilities 1	Cemeteries, crematoria and associated uses such as funeral parlours
CF2	Community Facilities 2	Community facilities such as community uses, community care facilities and child care centres
CF3	Community Facilities 3	Educational establishments
CF4	Community Facilities 4	Emergency services
CF5	Community Facilities 5	Places of worship
CF6	Community Facilities 6	Infrastructure, such as wastewater treatment plants, waste disposal facilities, pumping stations, electricity sub-stations, local government depots and roads
CF7	Community Facilities 7	Future transport/green space/trail corridors
CF8	Community Facilities 8	Commonwealth facilities – radio receivers
CF9	Community Facilities 9	Passenger ferry terminals
LDR1	Low Density Residential 1	Large lot residential
LDR2	Low Density Residential 2	Park residential
LDR3	Low Density Residential 3	Point Lookout residential
LDR4	Low Density Residential 4	Kinross Road
LDR5	Low Density Residential 5	Canal and Lakeside Estates
LMR1	Low-Medium Density Residential 1	South East Thornlands
LMR2	Low-Medium Density Residential 2	Kinross Road
MDR1	Medium Density Residential 1	Parkland living, Capalaba
MDR2	Medium Density Residential 2	Mount Cotton Road, Capalaba
MDR3	Medium Density Residential 3	Shore Street East, Cleveland
MDR4	Medium Density Residential 4	Cleveland
MDR5	Medium Density Residential 5	Esplanade, Redland Bay
MDR6	Medium Density Residential 6	South East Thornlands
MDR7	Medium Density Residential 7	Eprapah Creek, South East Thornlands
MDR8	Medium Density Residential 8	Kinross Road and Boundary Road
MDR9	Medium Density Residential 9	Kinross Road