





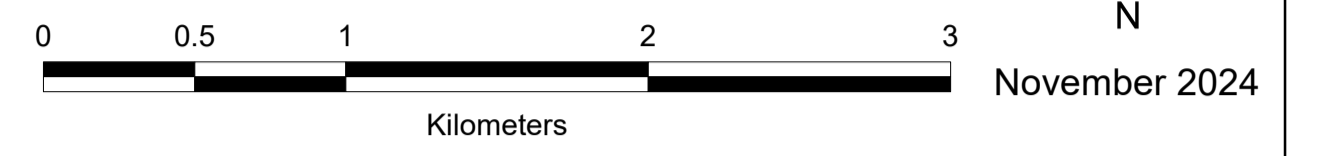
City Plan
Version 12
**WATERWAY CORRIDORS AND
WETLANDS OVERLAY**

Overlay Map - OM-023
Sheet 1/2

-  Waterway Corridors and Wetlands Overlay
-  Cadastral Properties
-  Outline of RCC
-  Local Authorities outside RCC

 **Redland**
CITY COUNCIL
Produced by
Spatial Business Intelligence
Redland City Council

SCALE 1:25,000



Brisbane City Council

Logan City Council

Gold Coast City Council

