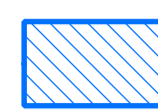





City Plan WATER RESOURCE CATCHMENTS OVERLAY

Version 12

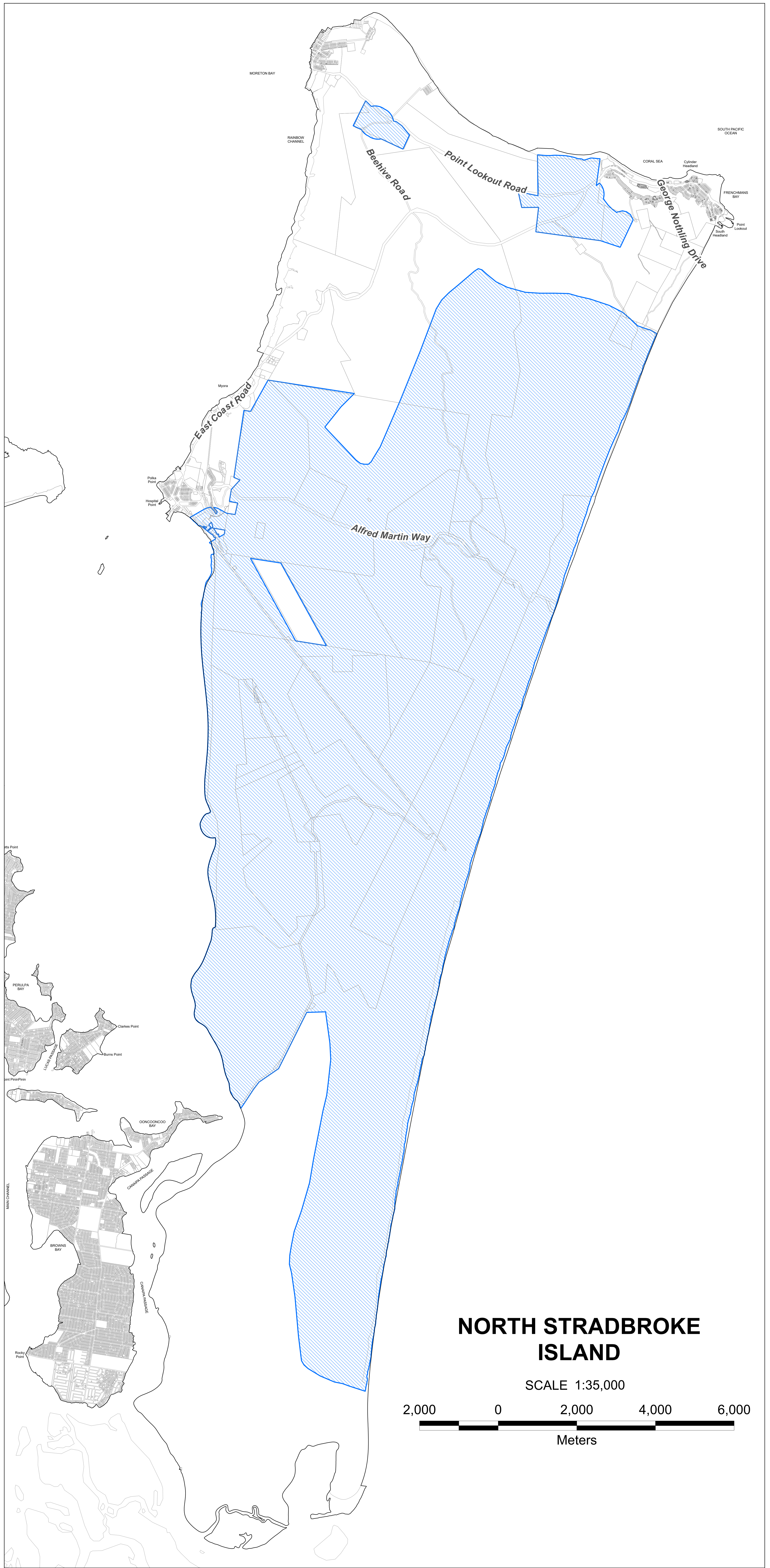
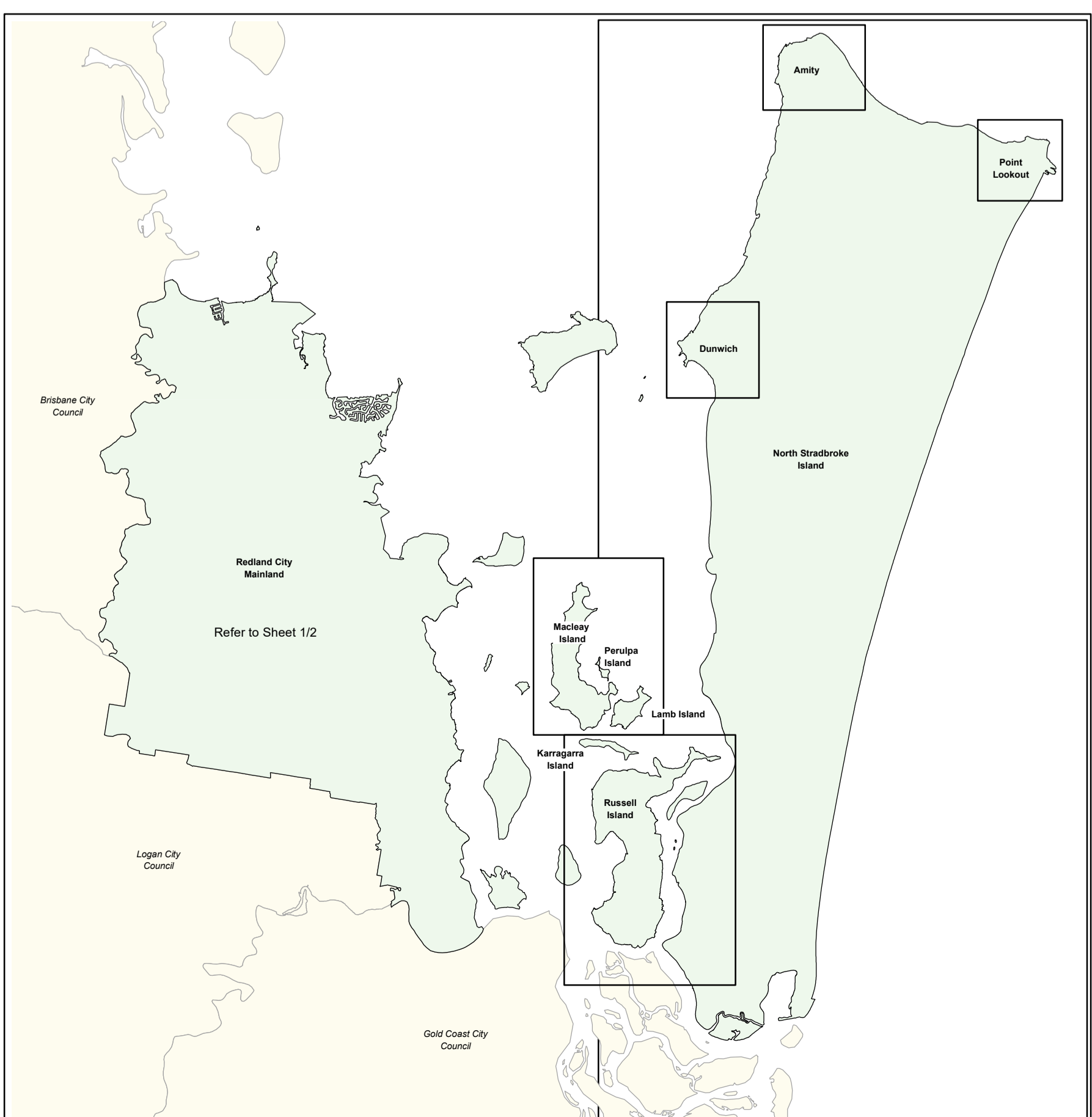
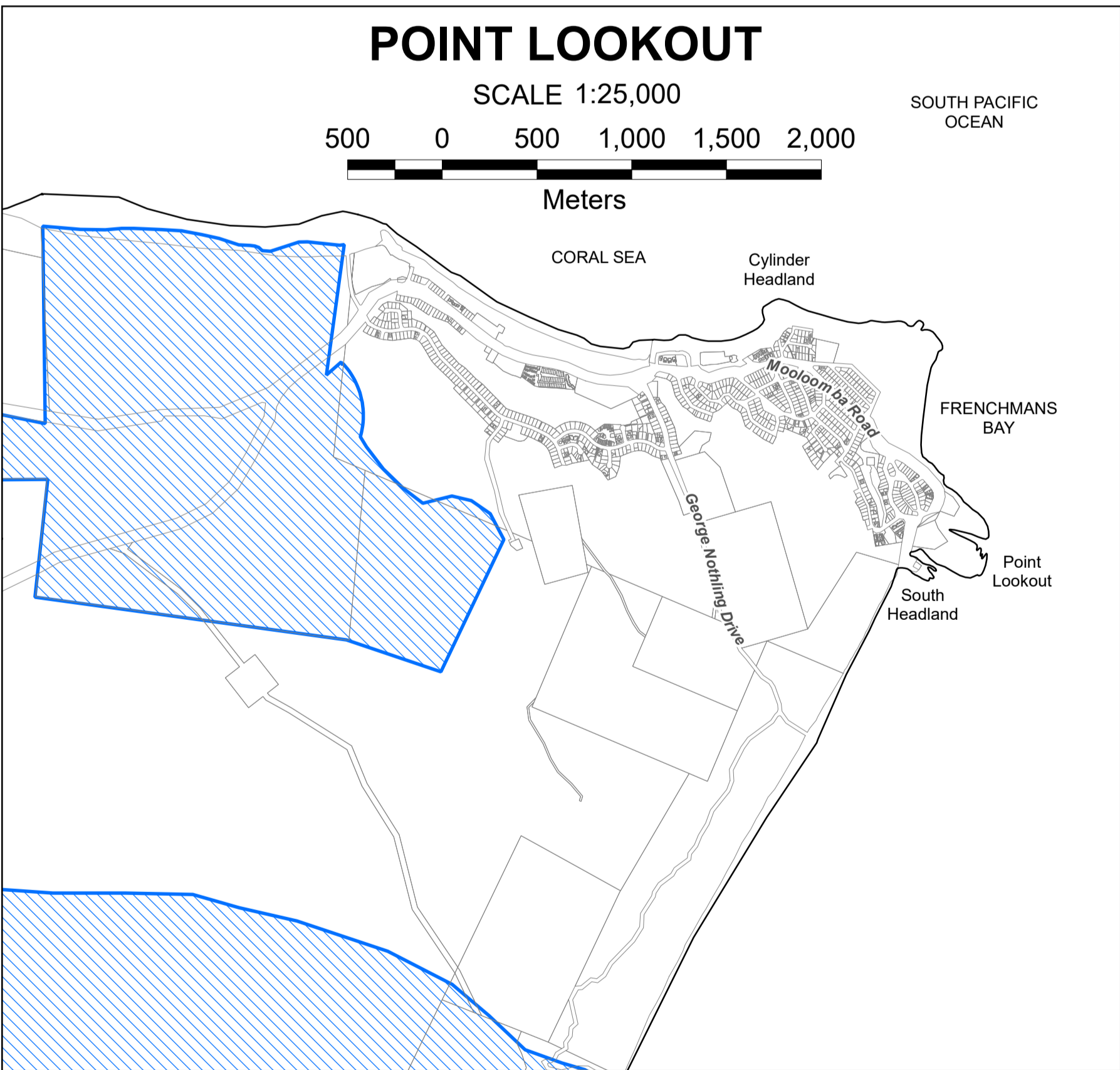
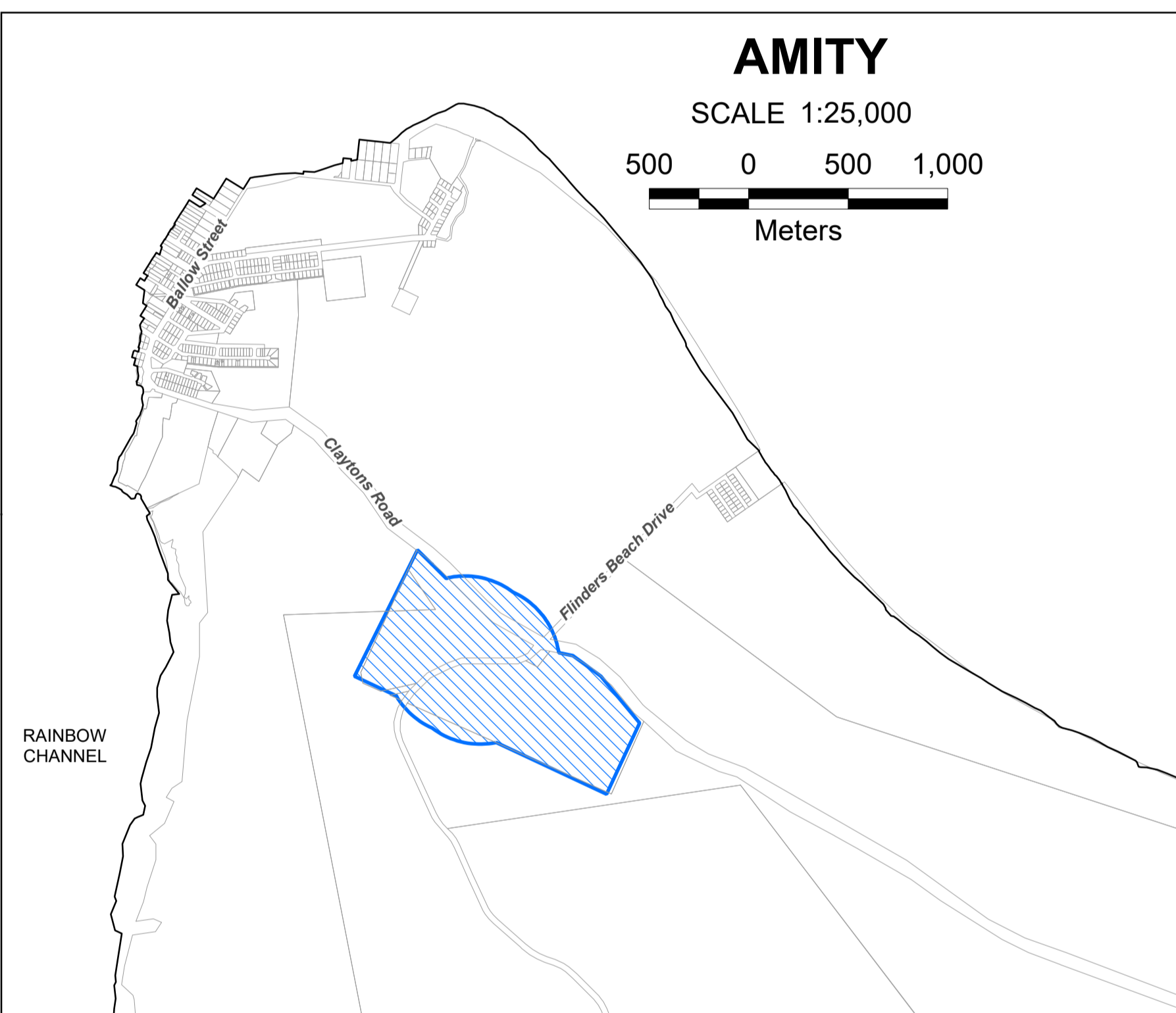
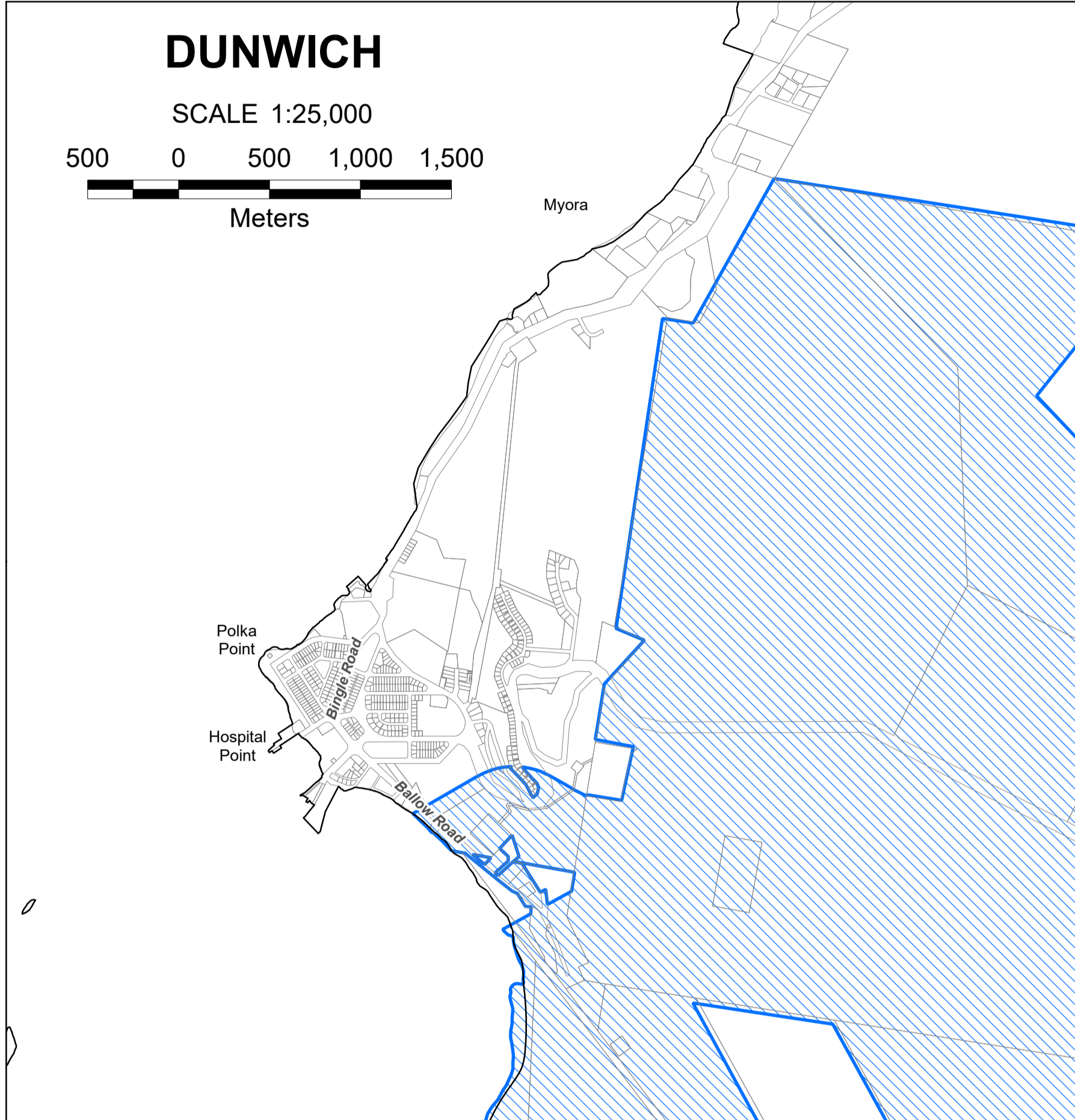
Overlay Map - OM-022
Sheet 2/2

-  Water Supply Catchments
-  Cadastral Properties
-  Outline of RCC
-  Local Authorities outside RCC



Produced by
Spatial Business Intelligence
Redland City Council

November 2024



NORTH STRADBROKE ISLAND

SCALE 1:35,000

