

City Plan  
REGIONAL INFRASTRUCTURE CORRIDORS  
AND SUBSTATIONS OVERLAY

Version 10  
Overlay Map - OM-018  
Sheet 2/2

Waste Water Infrastructure

- Waste Water Treatment Plant
- Waste Water Treatment Plant Buffer
- Existing Trunk Wastewater Pipeline

Bulk Water Supply Infrastructure

- Water Quality Facility
- Water Quality Facility Buffer
- Reservoir Facility
- Water Pump Station
- Water Pump Station Buffer
- Water Supply Pipeline
- Water Supply Pipeline Buffer

Major Electricity Infrastructure

- Electricity Infrastructure Easement
- Energex 110kV Powerline
- Energex Substation
- Cadastral Properties
- Outline of RCC
- Local Authorities outside RCC

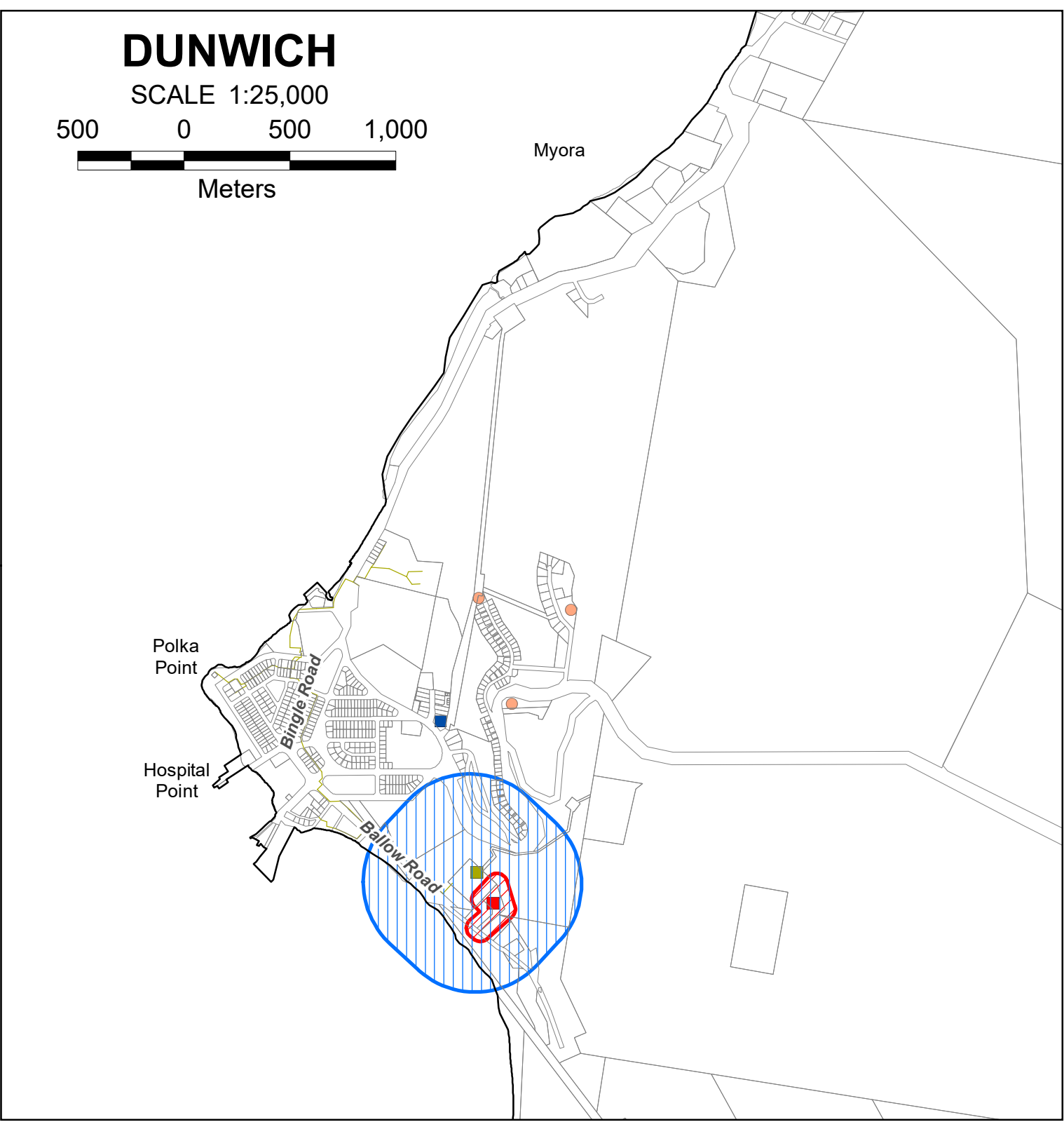


Produced by  
Spatial Business Intelligence  
Redland City Council



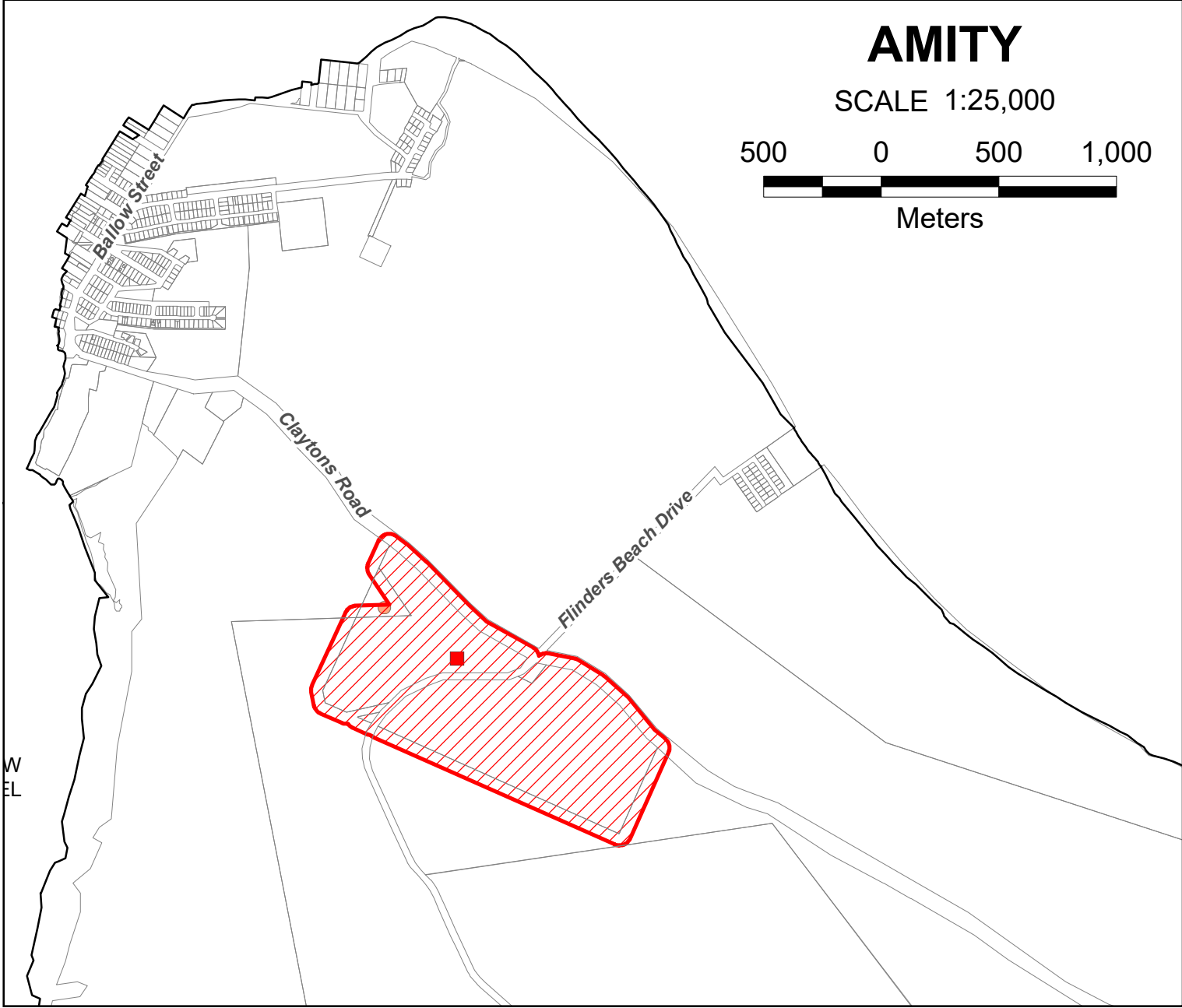
DUNWICH

SCALE 1:25,000  
500 0 500 1,000  
Meters



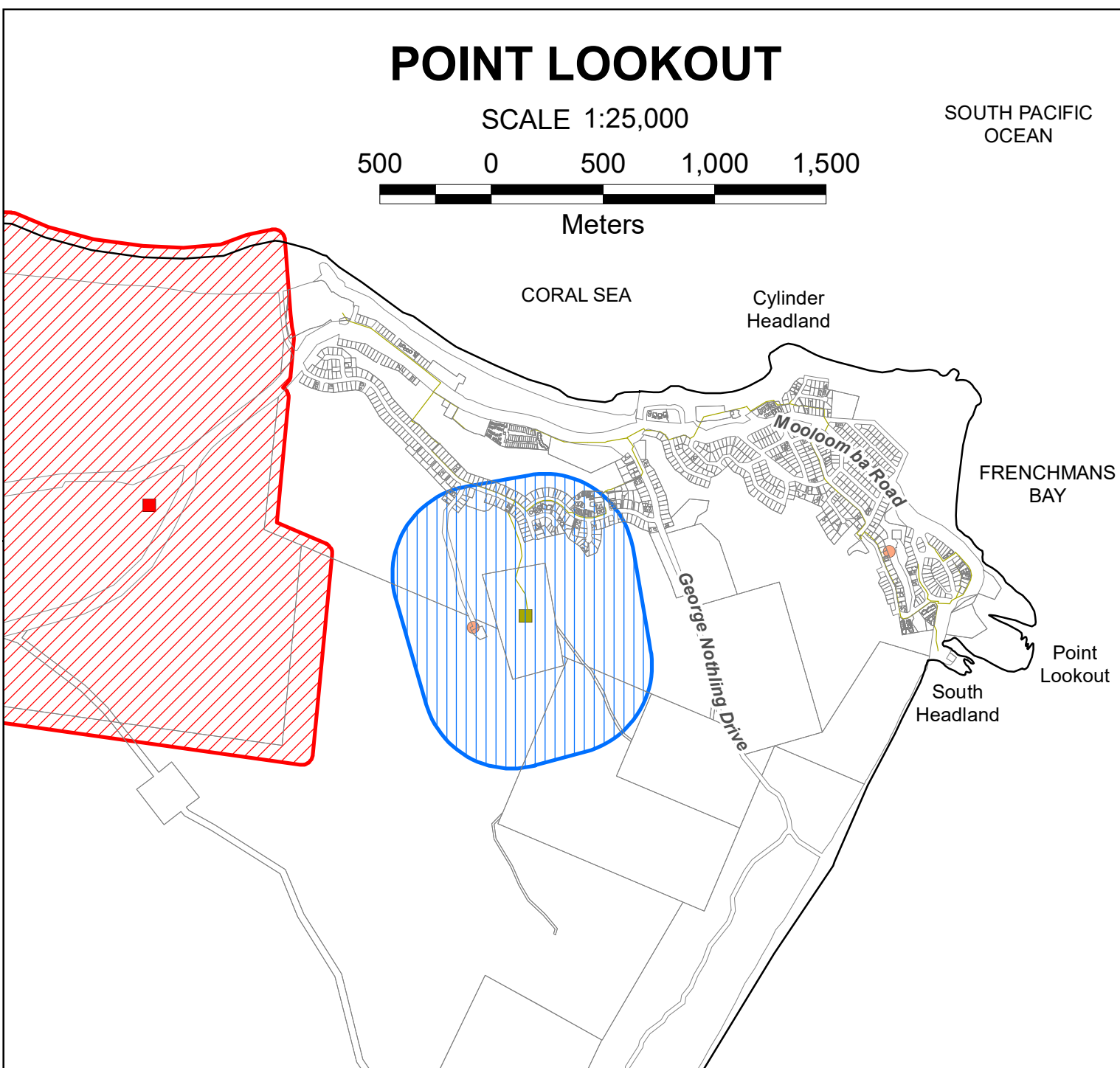
AMITY

SCALE 1:25,000  
500 0 500 1,000  
Meters



POINT LOOKOUT

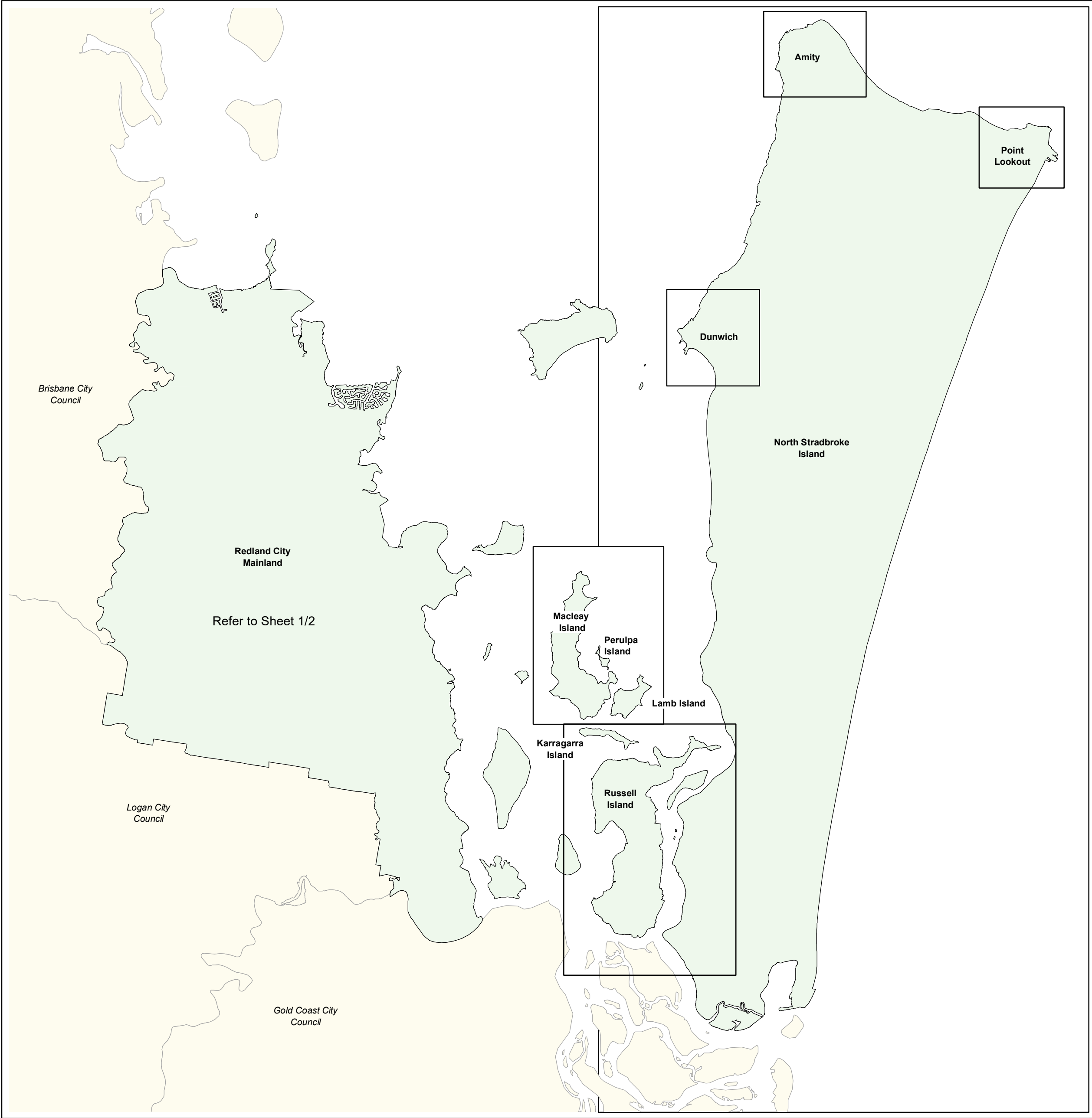
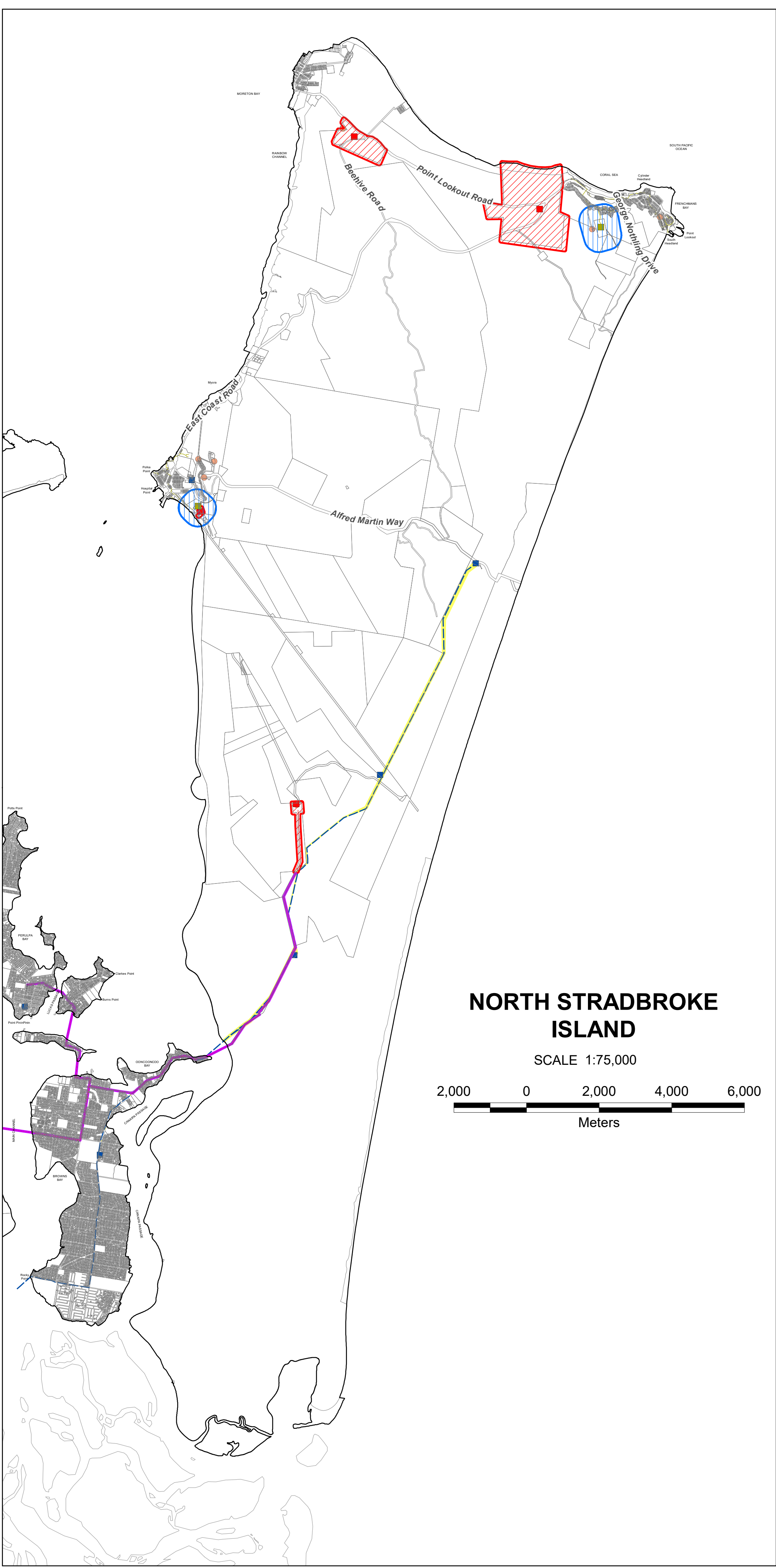
SCALE 1:25,000  
500 0 500 1,000 1,500  
Meters



NORTH STRADBROKE  
ISLAND

SCALE 1:75,000

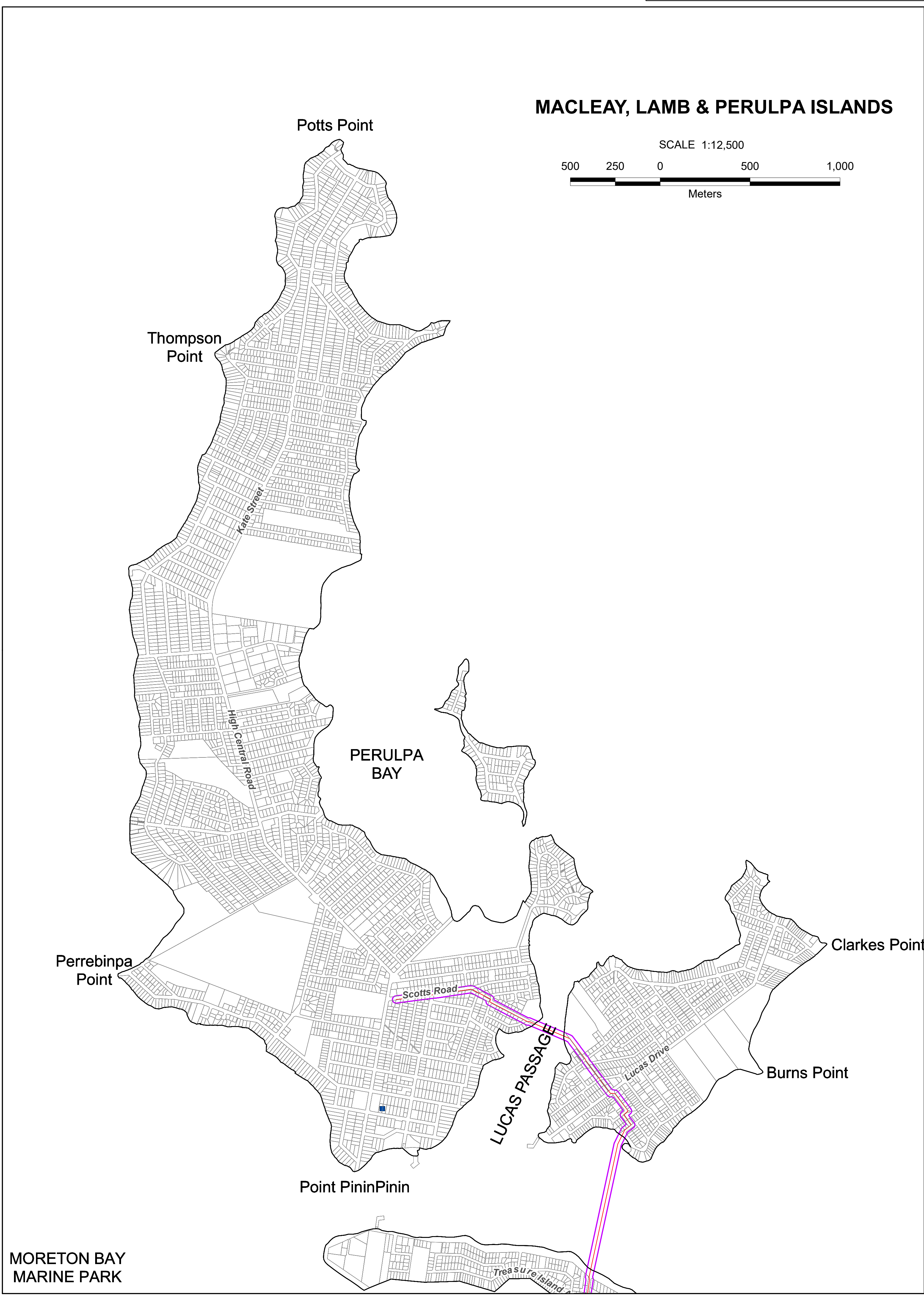
2,000 0 2,000 4,000 6,000  
Meters



MACLEAY, LAMB & PERULPA ISLANDS

SCALE 1:12,500

500 250 0 500 1,000  
Meters



RUSSELL & KARRAGARRA ISLANDS

SCALE 1:15,000

500 250 0 500 1,000  
Meters

