City Plan

HERITAGE OVERLAY

Version 12

Overlay Map - OM-014

Sheet 2/2

- Local Heritage Place
- Local Heritage Place (Significant Trees)
- Cadastral Properties
- Outline of RCC
- Local Authorities outside RCC

Redland CITY COUNCIL

Produced by
Spatial Business Intelligence
Redland City Council

N

November 2024

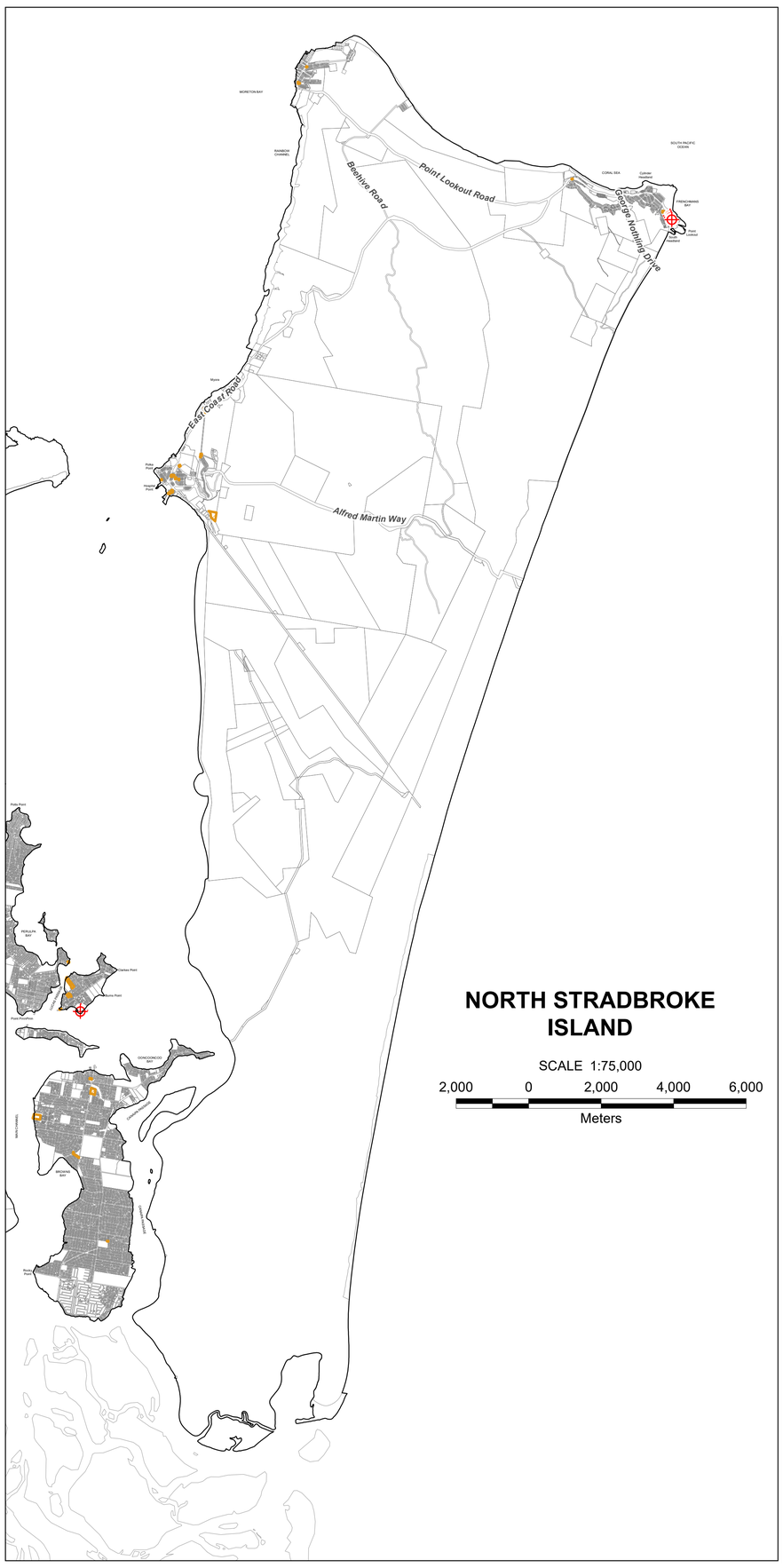

NORTH STRADBROKE ISLAND

SCALE 1:75,000

2,000 0 2,000 4,000 6,000
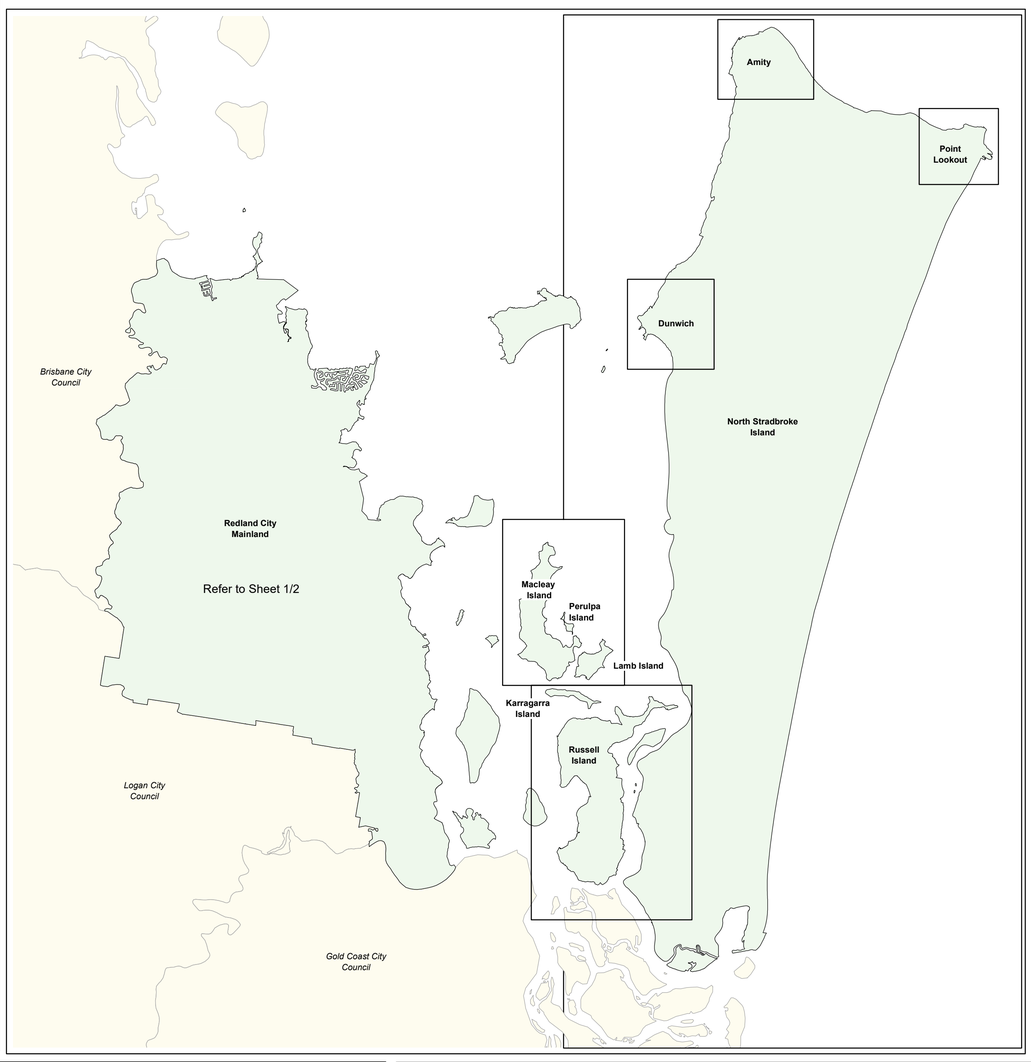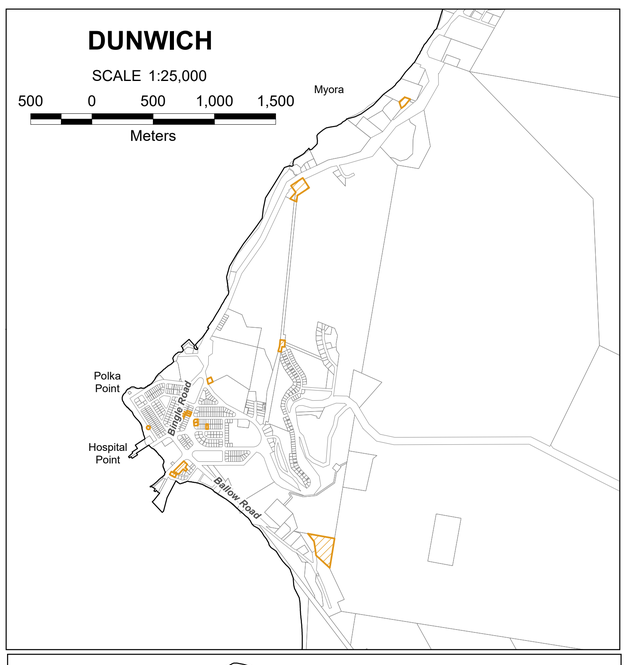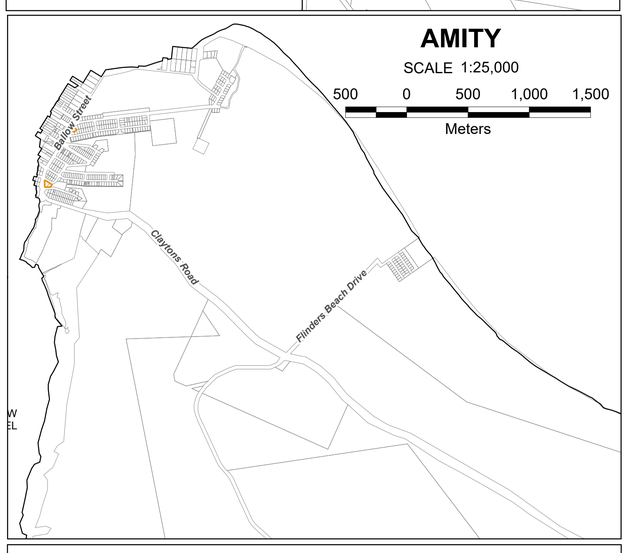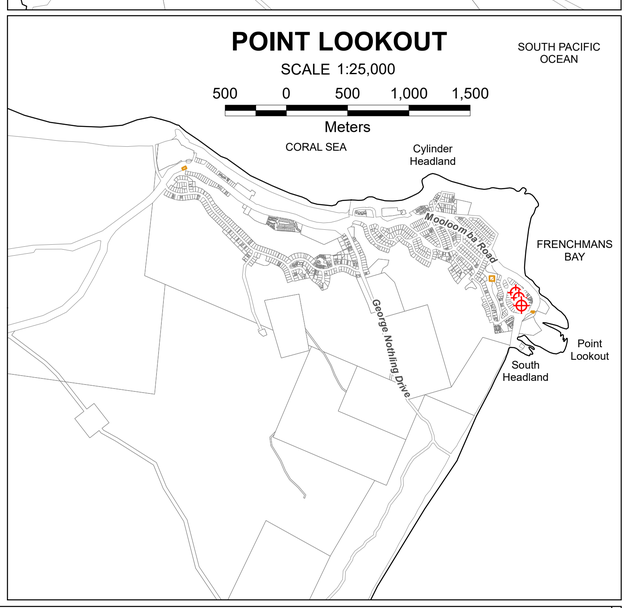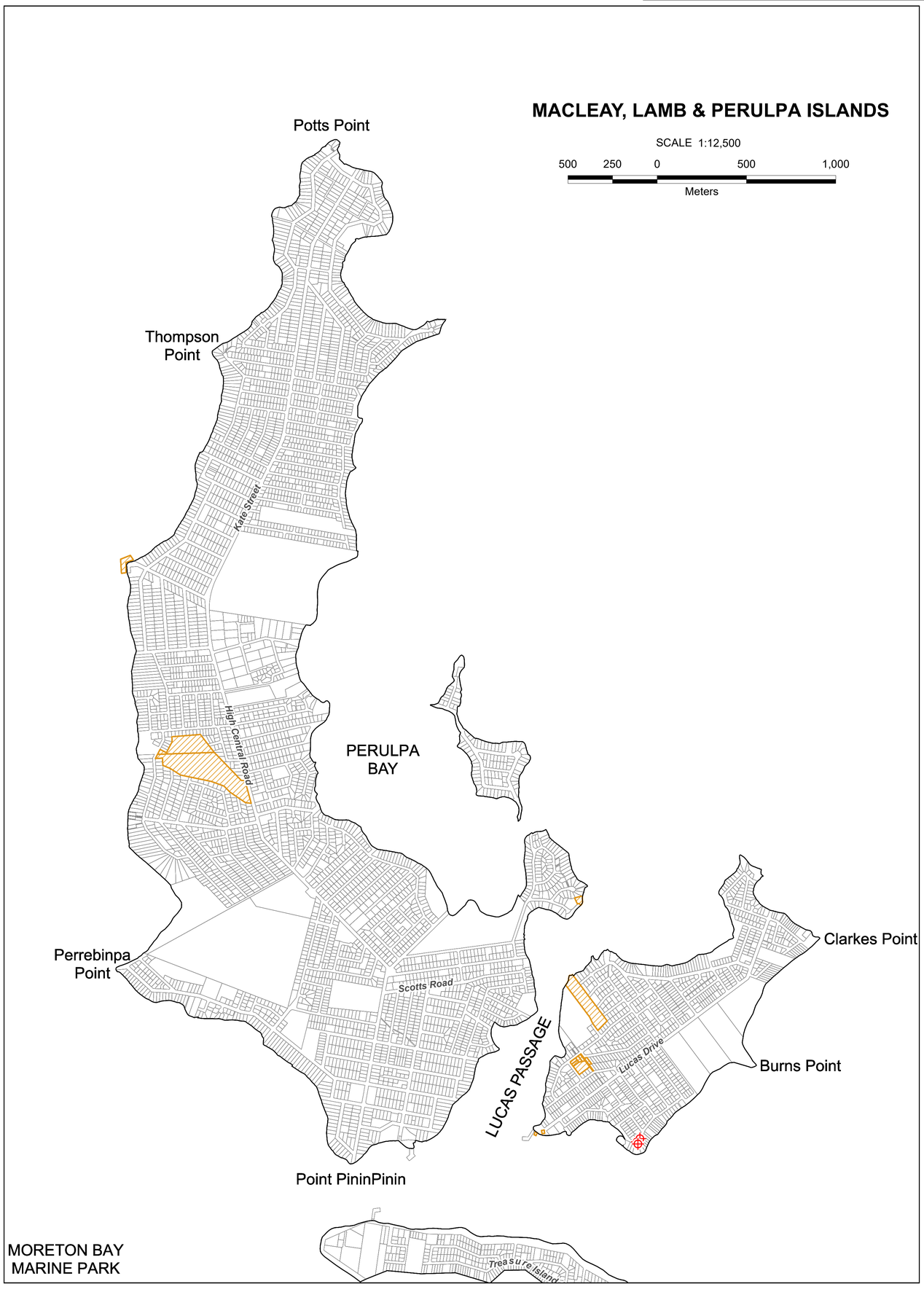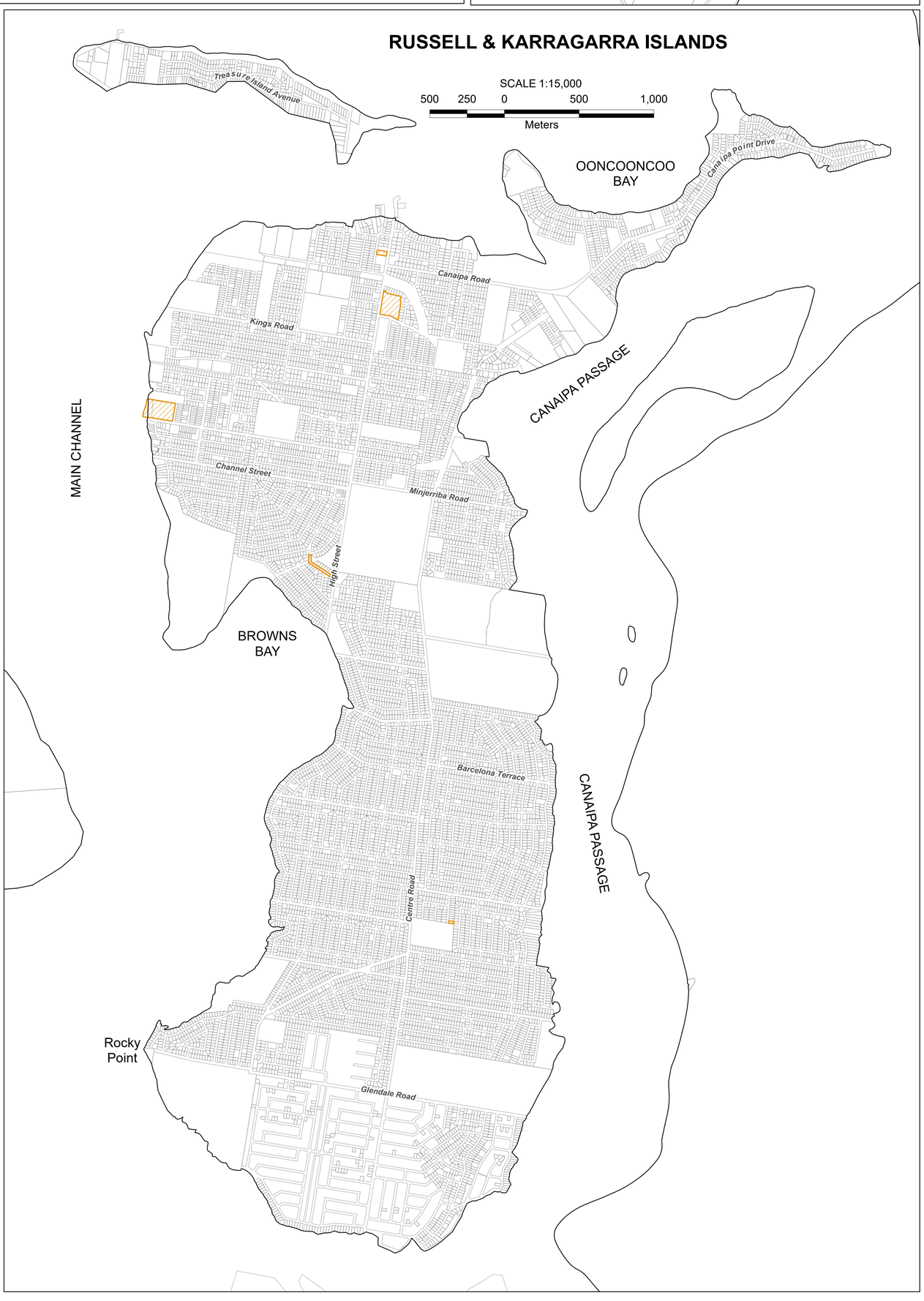
Meters