










City Plan AIRPORT ENVIRONS OVERLAY

Version 12

Overlay Map - OM-001

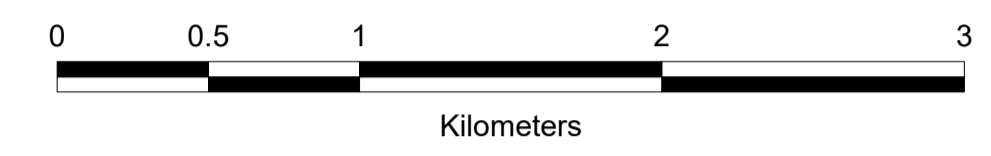
Sheet 1/2

-  Obstacle Limitation Surface Contour (m AHD)
-  Obstacle Limitation Surface
-  Wildlife Hazard Buffer 13k
-  Birkdale Area A
-  Birkdale Area B
-  Birkdale Area C
-  Birkdale Area D
-  Birkdale Area E
-  Mt Hardgrave Radar Area of Interest
-  Cadastral Properties
-  Outline of RCC
-  Local Authorities outside RCC



Produced by
Spatial Business Intelligence
Redland City Council

SCALE 1:25,000



November 2024

