
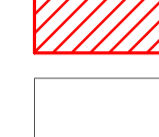
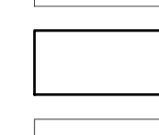


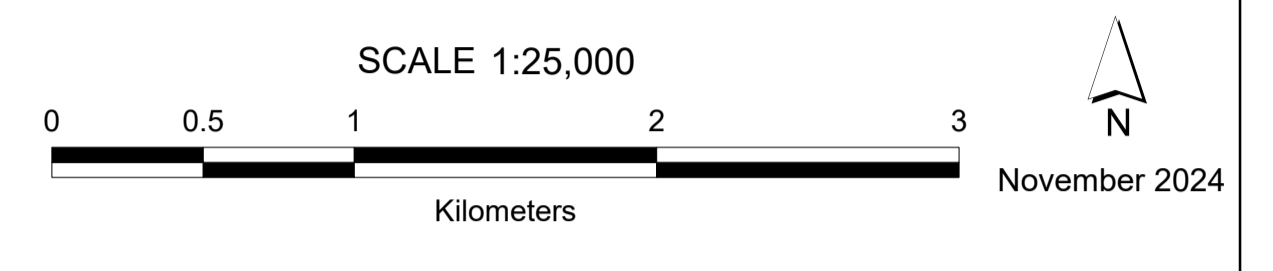


**City Plan
COASTAL PROTECTION
(EROSION PRONE AREAS)
OVERLAY**
Version 12
Overlay Map - OM-005
Sheet 1/2

-  Coastal Management District
-  Erosion Prone Area
-  Cadastral Properties
-  Outline of RCC
-  Local Authorities outside RCC



Data Source: State mapping layer - Erosion Prone area (March 2017 dataset) and Coastal management district (August 2015 dataset).
The Queensland Government's State Planning Policy Interactive Mapping System may provide more recent mapping (refer to section 8(4) of the Planning Act 2016).

Brisbane City Council

Logan City Council

Gold Coast City Council

