DEMOGRAPHIC profile

Incorporating first release data from the 2001 Census

North Stradbroke Island

Queensland Government
Department of Local Government and Planning

incorporating first release data from the 2001 Census

Key Points

- The estimated resident population of North Stradbroke Island at 30 June 2001 was 2,196 people, representing a decrease of 154 people or 1.3% per annum since 1996.
- The number of young people (0-14 years) decreased by 4.2% from 522 people at the 30th June 1996 to 500 people at the 30th June 2001.
- The number of older people (65 years and over) increased by 16.3% from 178 people at the 30th June 1996 to 207 people at the 30th June 2001.
- The number of 'working age' people (15-64 years) decreased by 9.8% from 1,650 people at the 30th June 1996 to 1,489 people at the 30th June 2001.

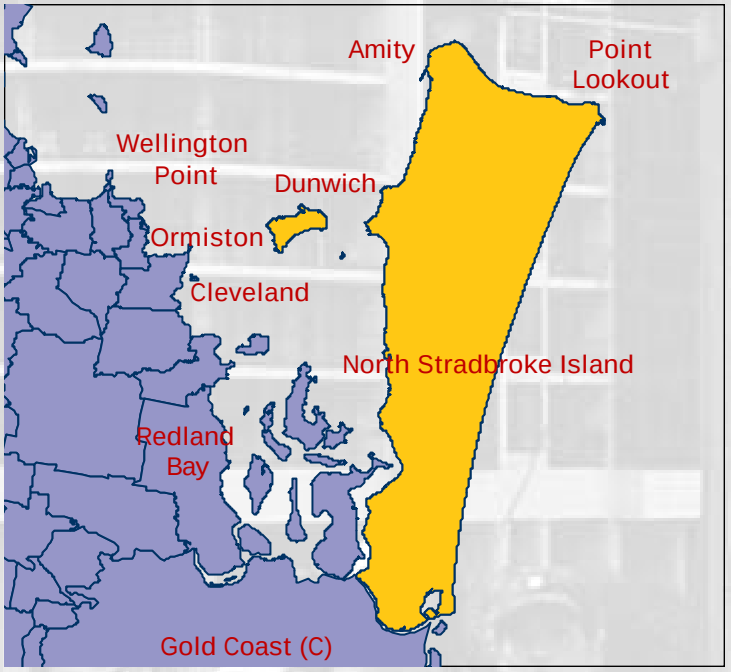

Contents

Key points 2
Population change 3
Age profile 4
Population pyramids 5
Usual residents 6
Year of arrival 6
Language spoken at home 6
Indigenous Australians 7
Birthplace 7
Education 8
Religion 8
Marital status 9
Family type 9
Relationships 10
Dwelling type by age of residents 11
Dwelling approvals 11
People per dwelling 11
Dwelling stock 12
Unoccupied dwellings 12
Tenure 13
Non-private dwellings 13
Income 14
Mortgage 15
Rent 15

Note:
Unless otherwise indicated, data are sourced from Australian Bureau of Statistics, Census of Population and Housing. Australian Bureau of Statistics unpublished data have been used in Tables 1, 2, 3, 4, 16, 18 and 23. Where boundary changes have occurred, PIFU has calculated figures for past Censuses by splitting Collection Districts. Numbers may not add exactly due to rounding.

Introduction

This DEMOGRAPHIC profile provides an analysis of the first release tables from the 2001 Census of Population and Housing Basic Community Profile as well as additional unpublished census data, the latest population and building approval figures. The current DEMOGRAPHIC profile will be expanded upon when the second release tables become available in November 2002. The expanded profile will include analysis of the second release tables (which include information on the labour force, industries, occupations, income and qualifications), as well as information from other sources including the Department's purchase of special customised tables.

DEMOGRAPHIC profiles are available for areas throughout Queensland, including Local Government Areas, Statistical Local Areas (suburbs), urban centres, towns and postcodes. A profile can also be designed to provide a comparison between an area (e.g. Local Government Area) and its respective region (e.g. Statistical Division) or between a number of areas (e.g. All Local Government Areas in a Statistical Division).

Population change

- On Census night (7 August 2001), 2,512 people were counted in North Stradbroke Island, representing an increase of 77 people or 0.6% per annum since the 1996 Census.
- The estimated resident population of North Stradbroke Island at 30 June 2001 was 2,196 people, representing a decrease of 154 people or 1.3% per annum since 1996.
- In comparison, Queensland's average annual growth rate in the 1996 to 2001 period was 1.7%.

Table 1: Population

	1991	1996	2001(p)
Census population count	na	2,435	2,512
Estimated resident population	na	2,350	2,196

(p) preliminary

Table 2: Average annual growth rate

	1991 to 1996 %	1996 to 2001(p) %
North Stradbroke Island		
Census population count	na	0.6 %
Estimated resident population	na	-1.3 %
Queensland		
Census population count	2.5 %	1.6 %
Estimated resident population	2.4 %	1.7 %

(p) preliminary

Census counts: Number of people counted in an area on Census night. Census counts include usual residents who were at home, as well as visitors from elsewhere in Australia or from overseas. Australian residents elsewhere in Australia or temporarily overseas at the time of the Census are excluded from the area.

Estimated resident population: Number of people estimated to be usual residents of an area. Census count is adjusted to exclude people not usually resident in the area and include people usually resident who were elsewhere on Census night. Further adjustments take into account Census under-enumeration and persons who usually reside in the area but were temporarily overseas on Census night.

Age profile

- The number of young people (0-14 years) decreased by 4.2% from 522 people at the 30th June 1996 to 500 people at the 30th June 2001.
- The number of older people (65 years and over) increased by 16.3% from 178 people at the 30th June 1996 to 207 people at the 30th June 2001.
- The number of 'working age' people (15-64 years) decreased by 9.8% from 1,650 people at the 30th June 1996 to 1,489 people at the 30th June 2001.

Table 3: Age structure, 2001
Estimated Resident Population

	Males	Females	Persons
0-4 years	82	63	145
5-9 years	79	68	147
10-14 years	106	102	208
15-19 years	72	63	135
20-24 years	43	35	78
25-29 years	67	56	123
30-34 years	55	60	115
35-39 years	71	80	151
40-44 years	119	84	203
45-49 years	89	81	170
50-54 years	102	94	196
55-59 years	95	91	186
60-64 years	83	49	132
65-69 years	36	37	73
70-74 years	35	33	68
75-79 years	19	16	35
80-84 years	6	13	19
85+ years	3	9	12
Total	1,162	1,034	2,196

Graph 1: Population change between 1996 and 2001 Censuses

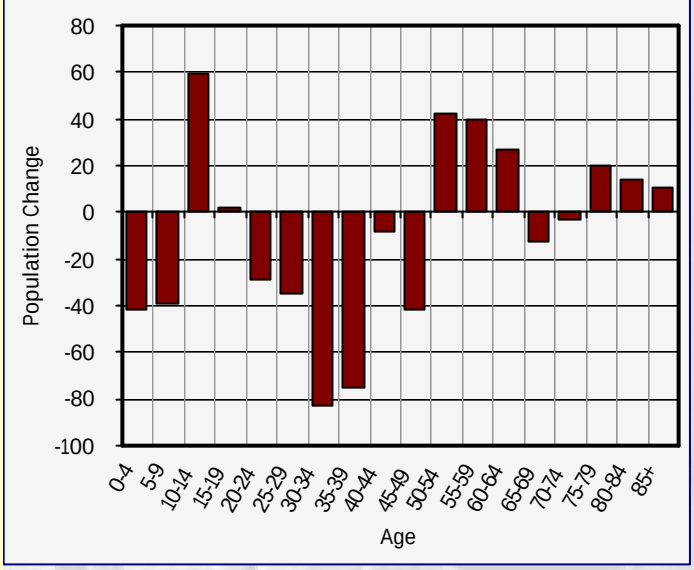

- At the 30th June 2001, 22.8% of the North Stradbroke Island population were aged under 15 years, and 9.4% were aged 65 and over. This compares with 21.3% and 11.6% respectively for Queensland.
- At the 30th June 2001, 3.0% of the North Stradbroke Island population were aged 75 years and over, an increase from 0.9% in 1996.

Table 4: Age structure
Estimated resident population

	1996		2001		Qld 2001
	No.	%	No.	%	%
0-14 years	522	22.2 %	500	22.8 %	21.3 %
15-24 years	240	10.2 %	213	9.7 %	14.1 %
25-34 years	356	15.1 %	238	10.8 %	14.6 %
35-44 years	438	18.6 %	354	16.1 %	15.1 %
45-54 years	365	15.5 %	366	16.7 %	13.7 %
55-64 years	251	10.7 %	318	14.5 %	9.5 %
65-74 years	157	6.7 %	141	6.4 %	6.4 %
75-84 years	20	0.9 %	54	2.5 %	4.0 %
85+ years	1	0.0 %	12	0.5 %	1.2 %
Total	2,350	100.0 %	2,196	100.0 %	100.0 %

Changing age structure

North Stradbroke Island

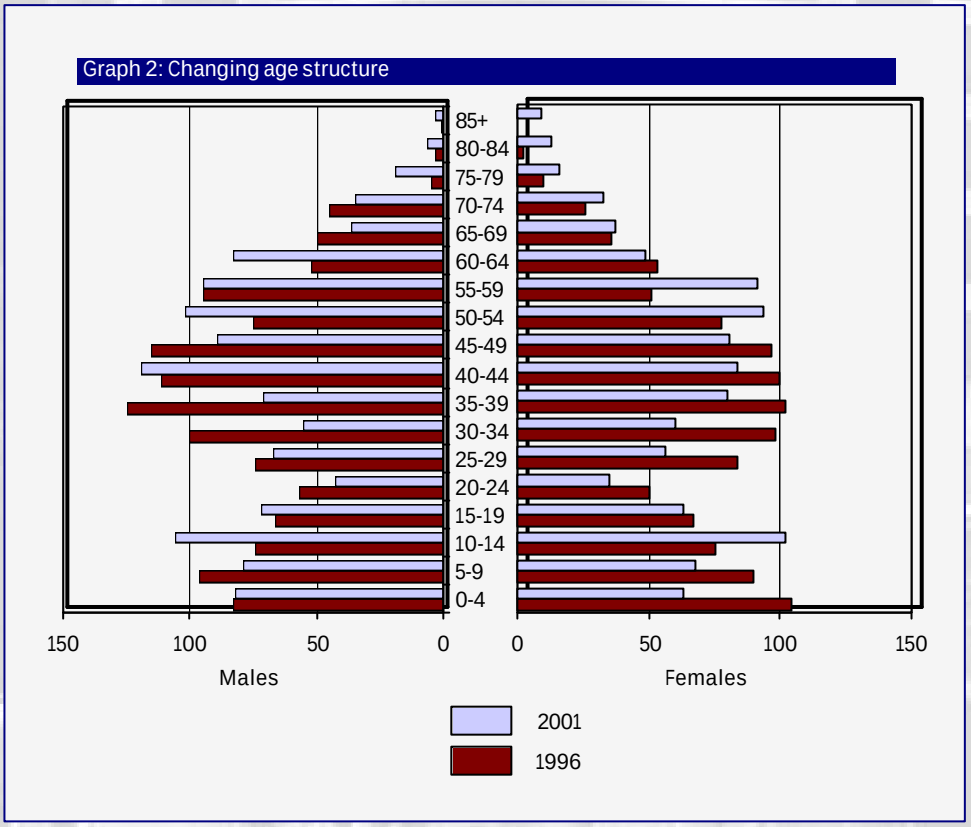

Queensland

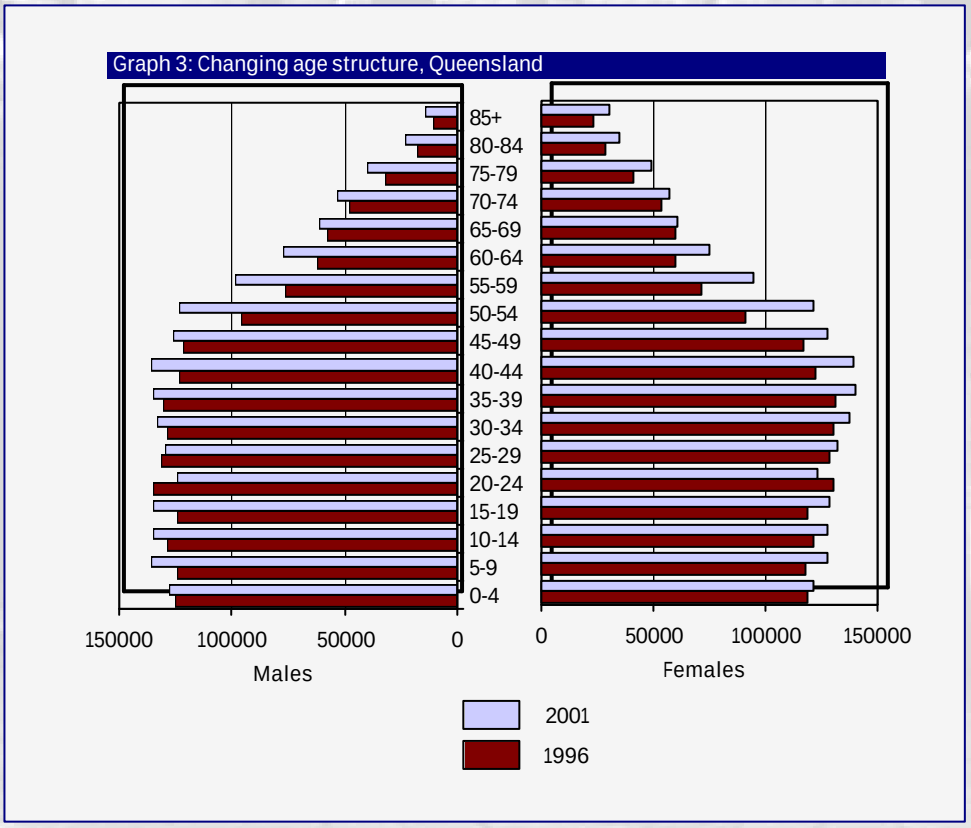

Usual residents

- In North Stradbroke Island on Census night 2001, there were 99 overseas visitors (3.9% of the region's census count) and 418 domestic visitors (16.7% of the region's census count). This compares with 1.9% and 6.2% respectively for Queensland.

Table 5: Usual residence on Census night
All persons

	1996		2001		Qld 2001
	No.	%	No.	%	%
At home	1,962	80.7 %	1,991	79.4 %	91.9 %
Visitor from Queensland	360	14.8 %	345	13.8 %	3.6 %
Interstate visitor	64	2.6 %	73	2.9 %	2.6 %
Overseas visitor	44	1.8 %	99	3.9 %	1.9 %
Total	2,430	100.0 %	2,508	100.0 %	100.0 %

Year of arrival

- In North Stradbroke Island, of the 240 people who were born overseas, 79.6% arrived in Australia before 1991, and 8.8% arrived from 1996 onwards. This compares with 68.3% and 17.5% respectively for Queensland.

Table 6: Year of arrival in Australia
Persons born overseas(a)
(excl overseas visitors)

	2001		Qld 2001
	No.	%	%
Before 1991	191	79.6 %	68.3 %
1991 to 1995	8	3.3 %	9.2 %
1996 onwards	21	8.8 %	17.5 %
Not stated	20	8.3 %	5.1 %
Total	240	100.0 %	100.0 %

(a) excludes persons who did not state their birthplace

Language spoken at home

- 91.5% of North Stradbroke Island's population reported they spoke only English at home.
- However, 30 people (1.4% of the population) reported they spoke another language at home. This compares with 7.1% for Queensland.
- The top five languages spoken at home in North Stradbroke Island were Italian (17.6% of all people speaking another language), Chinese (8.8%), German (8.8%), Polish (8.8%), and Hungarian (8.8%).

Table 7: Language spoken at home
All persons
(excl overseas visitors)

	1996(a)		2001(b)		Qld 2001
	No.	%	No.	%	%
Speaks English only	2,055	93.5 %	2,202	91.5 %	88.5 %
Speaks other language	60	2.7 %	34	1.4 %	7.1 %
Not stated	83	3.8 %	170	7.1 %	4.4 %
Total	2,198	100.0 %	2,406	100.0 %	100.0 %

(a) excludes persons aged under 5 years
(b) includes persons aged under 5 years

Birthplace

- The number of people in North Stradbroke Island who were born overseas decreased from 262 people in 1996 to 220 people in 2001. The percentage of the population born overseas decreased from 11.0% in 1996 to 9.1% in 2001.
- The highest ranking birthplace countries of people who were born overseas were the United Kingdom (birthplace of 81 people), New Zealand (birthplace of 59 people), Germany (birthplace of 9 people), Malaysia (birthplace of 6 people), and Canada (birthplace of 3 people).
- More than 180 people failed to answer the Census question.

Table 8: Top ten birthplace countries 2001
All persons

		No.	% of total
1	Australia	2,011	80.4 %
2	United Kingdom	81	3.2 %
3	New Zealand	59	2.4 %
4	Germany	9	0.4 %
5	Malaysia	6	0.2 %
6	Canada	3	0.1 %
7	France	3	0.1 %
8	India	3	0.1 %
9	Ireland	3	0.1 %
10	Italy	3	0.1 %

Table 9: Birthplace (regions)
All persons
(excl overseas visitors)

	1996		2001		Qld 2001
	No.	%	No.	%	%
Australia	2,025	84.7 %	2,011	83.4 %	77.7 %
New Zealand	54	2.3 %	59	2.4 %	3.6 %
United Kingdom and Ireland	99	4.1 %	81	3.4 %	5.3 %
Europe (excl UK and Ireland)	57	2.4 %	37	1.5 %	3.1 %
Southeast Asia	12	0.5 %	9	0.4 %	1.4 %
Northeast Asia	3	0.1 %	9	0.4 %	1.0 %
Americas (N, S, Central, Caribbean)	15	0.6 %	9	0.4 %	0.7 %
Africa (incl Middle East)	9	0.4 %	6	0.2 %	0.9 %
Other(a)	13	0.5 %	10	0.4 %	1.2 %
Not stated	105	4.4 %	181	7.5 %	5.1 %
Total	2,392	100.0 %	2,412	100.0 %	100.0 %

(a) includes 'inadequately described', 'at sea' and 'not elsewhere classified'

Population composition

- In North Stradbroke Island, 83.4% of the population was born in Australia. This figure compares with 77.7% for Queensland.
- Indigenous Australians accounted for 13.3% of North Stradbroke Island's population in 2001, compared with 3.1% for Queensland.

Table 10: Population composition
All persons

	1996		2001		Qld 2001
	No.	%	No.	%	%
Indigenous Australians(a)	353	14.5 %	334	13.3 %	3.1 %
Others born in Australia	1,672	68.5 %	1,677	66.6 %	73.1 %
Born overseas	263	10.8 %	224	8.9 %	16.9 %
Overseas visitor	47	1.9 %	102	4.1 %	1.9 %
Not stated	105	4.3 %	181	7.2 %	5.0 %
Total	2,440	100.0 %	2,518	100.0 %	100.0 %

(a) includes Aboriginal, Torres Strait Islander, and both

Education

- In North Stradbroke Island, more than 490 people (or 20.6% of the population) were attending an educational institution in 2001.
- The number of people undertaking University or other Tertiary studies decreased from 30 people in 1996 to 28 people in 2001.
- The number of people undertaking Technical or Further Education increased from about 25 people in 1996 to 35 people in 2001.

Table 11: Type of educational institution attending
All persons (excl overseas visitors)

	1996		2001		Qld 2001
	No.	%	No.	%	%
Pre-school	37	1.5 %	27	1.1 %	1.5 %
Infants/Primary					
Gover nment	217	9.1 %	263	10.9 %	7.2 %
Non-gover nment	9	0.4 %	12	0.5 %	2.5 %
Secondary					
Gover nment	83	3.5 %	88	3.6 %	4.0 %
Non-gover nment	27	1.1 %	27	1.1 %	2.3 %
Technical or Further Edn	27	1.1 %	35	1.4 %	2.1 %
University or other Tertiary	30	1.3 %	28	1.2 %	3.8 %
Other	15	0.6 %	18	0.7 %	0.6 %
Not attending	1,791	74.8 %	1,756	72.5 %	71.6 %
Not stated	157	6.6 %	168	6.9 %	4.4 %
Total	2,393	100.0 %	2,422	100.0 %	100.0 %

Religion

- More than 65.0% of people in North Stradbroke Island reported that they were Christians in 2001. Anglicans represented 681 people and Catholics represented 509 people in North Stradbroke Island.
- Of non-Christian religions, Buddhism had the largest percentage of followers, with 6 people.

Table 12: Religion
All persons (excl overseas visitors)

	1996		2001		Qld 2001
	No.	%	No.	%	%
Christianity:					
Anglican	645	27.0 %	681	27.9 %	22.5 %
Catholic	544	22.7 %	509	20.9 %	24.8 %
Uniting Church	139	5.8 %	118	4.8 %	8.5 %
Other	297	12.4 %	300	12.3 %	15.3 %
Buddhism	21	0.9 %	6	0.2 %	1.1 %
Hinduism	0	0.0 %	0	0.0 %	0.3 %
Islam	0	0.0 %	3	0.1 %	0.4 %
Judaism	0	0.0 %	0	0.0 %	0.1 %
Other religions	9	0.4 %	0	0.0 %	0.4 %
No religion(a)	482	20.1 %	438	18.0 %	14.8 %
Inadequately described	3	0.1 %	56	2.3 %	1.9 %
Not stated	253	10.6 %	326	13.4 %	10.0 %
Total	2,393	100.0 %	2,437	100.0 %	100.0 %

(a) includes 'No religion nfd', 'Agnosticism', 'Atheism', 'Humanisam' and 'Rationalism'

Marital status

- In North Stradbroke Island, about half of the population aged 15 years and over (47.9% or 944 people), reported that they were married, compared with 51.1% for Queensland
- In North Stradbroke Island, there were 334 people who were separated or divorced and 82 widows/widowers.
- About one third of the population had never married.

Table 13: Registered marital status
Persons aged 15 years and over
(excl overseas visitors)

	2001		Qld 2001
	No.	%	%
Married	944	47.9 %	51.1 %
Separated	111	5.6 %	3.7 %
Divorced	223	11.3 %	7.9 %
Widowed	82	4.2 %	5.8 %
Never married	609	30.9 %	31.5 %
Total	1,969	100.0 %	100.0 %

Family type

- Couple families with children decreased from 41.7% of all families in 1996 to 36.4% in 2001.
- Couple families without children increased from 38.9% of all families in 1996 to 43.0% in 2001.
- One parent families increased from 17.3% of all families in 1996 to 19.5% in 2001.

Table 14: Family type
Families(a) in occupied private dwellings
(excl overseas visitors)

	1996		2001		Qld 2001
	No.	%	No.	%	%
Couple family with children	236	41.7 %	198	36.4 %	44.7 %
Couple family without children	220	38.9 %	234	43.0 %	37.4 %
One parent family	98	17.3 %	106	19.5 %	16.0 %
Other family	12	2.1 %	6	1.1 %	1.8 %
Total	566	100.0 %	544	100.0 %	100.0 %

(a) includes same sex couple families

Graph 4: Family types

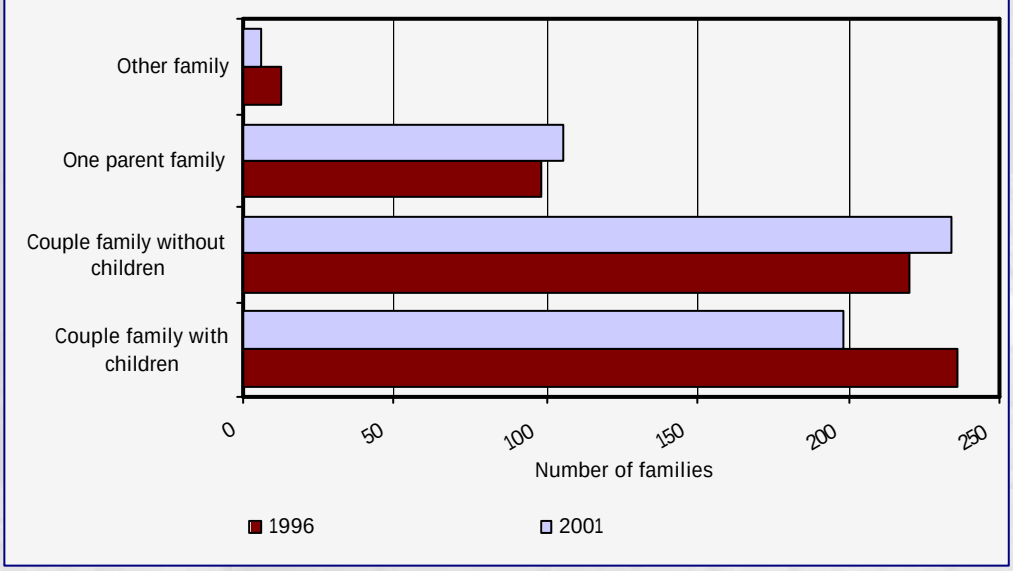

Relationships

- In North Stradbroke Island, there were 241 people living alone in 2001, representing 12.9% of the population.
- In addition, there were 100 lone parents in North Stradbroke Island, representing 5.4% of the population. This compares with 4.6% for Queensland.
- Husbands and wives accounted for 45.8% of the North Stradbroke Island population in 2001, an increase of 1.4 percentage points since 1996.

Table 15: Relationship in household

Persons in occupied private dwellings

	1996		2001		Qld 2001
	No.	%	No.	%	%
Husband or wife (registered or de facto)	852	44.4 %	854	45.8 %	46.4 %
Lone parent	92	4.8 %	100	5.4 %	4.6 %
Child under 15	461	24.0 %	403	21.6 %	22.3 %
Dependent student (15-24)	58	3.0 %	53	2.8 %	4.6 %
Other individuals	145	7.5 %	159	8.5 %	8.9 %
Group household member	57	3.0 %	55	2.9 %	4.0 %
Lone person	256	13.3 %	241	12.9 %	9.1 %
Total usual residents at home	1,921	100.0 %	1,865	100.0 %	100.0 %
Visitor (from within Australia)	331	n.a.	327	n.a.	n.a.
Overseas visitors	31	n.a.	62	n.a.	n.a.

North Stradbroke Island

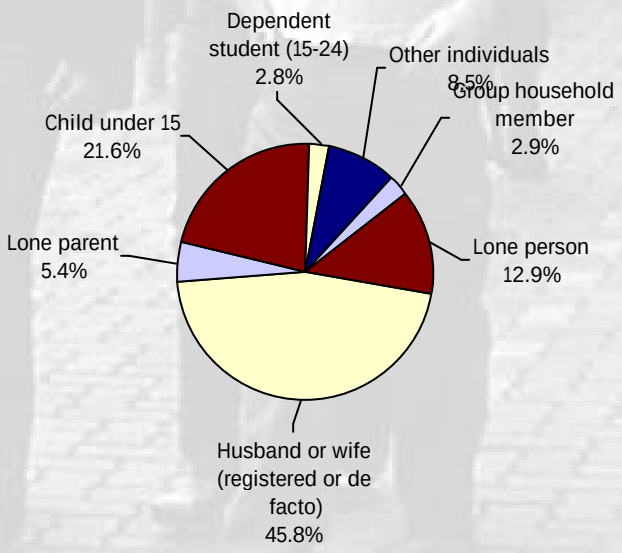

Queensland 2001

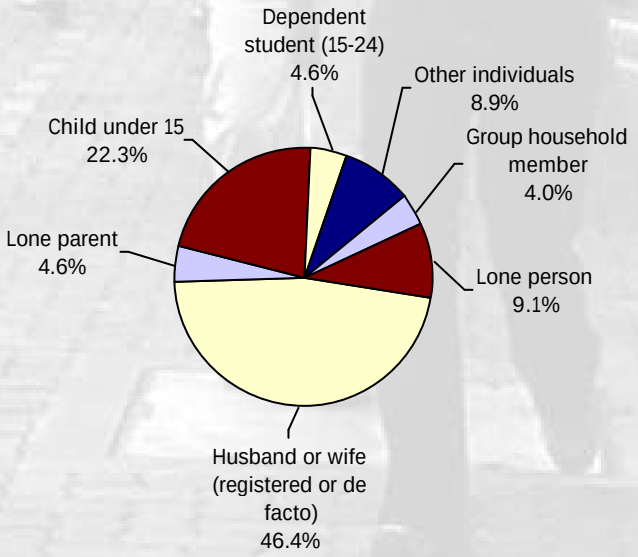

Dwelling type by age of residents

- In 2001, there were 235 people in North Stradbroke Island living in attached dwellings such as townhouses, units and flats.
- In North Stradbroke Island, there were about 250 people living in other(a) dwellings in 2001, and of these people, 12.4% were aged 65 years and over.

Table 16: Dwelling type by age of persons
Usual residents in occupied private dwellings

	2001			
	Separate house	Townhouse / Unit	Other(a)	Total
<15 years	406	33	39	478
15-24 years	181	29	30	240
25-44 years	480	65	58	603
45-64 years	522	85	99	706
65+ years	193	23	32	248
Total	1,782	235	258	2,275

(a) includes caravans, cabins, houseboats, improvised homes, tents, sleepers out etc

People per dwelling

- In North Stradbroke Island in 2001, the average number of people per dwelling was lower at 2.3 people, compared with 1996 figures. This compares with a Queensland average of 2.6 people per dwelling in 2001.
- In 2001, an average of 1.8 people lived in each townhouse, 2 people lived in each unit, and 1.5 people lived in each caravan.

Table 17: Average number of people per dwelling
Occupied private dwellings

	1996	2001	Qld 2001
Separate house	2.6	2.5	2.8
Townhouse	2.1	1.8	1.9
Unit	2.0	2.0	1.7
Caravan, cabin, houseboat	1.6	1.5	1.7
Other(a)	2.2	2.8	2.0
Not stated	1.9	1.9	2.1
Total	2.4	2.3	2.6

(a) includes improvised home, tent, sleepers out, house/flat attached to shop, office etc

Dwelling approvals

- In North Stradbroke Island, dwelling approvals averaged 44 a year over the past five years. Dwellings other than separate houses represented almost half of these approvals. On average, approvals were given for 9 townhouses and 12 units per annum.

Table 18: Dwelling approvals

Year ending 30 June	Separate house No.	Town-house No.	Unit No.	Total No.	Separate house %	Town-house %	Unit %
1997	19	0	13	32	59.4 %	0.0 %	40.6 %
1998	21	8	5	34	61.8 %	23.5 %	14.7 %
1999	29	4	36	69	42.0 %	5.8 %	52.2 %
2000	32	6	8	46	69.6 %	13.0 %	17.4 %
2001	13	26	0	39	33.3 %	66.7 %	0.0 %

Dwelling Stock

- In North Stradbroke Island, there were 1,630 private dwellings in 2001, representing an increase in dwelling stock of 4.8% since the 1996 Census. This figure compares with a population decrease of 6.6%.
- In North Stradbroke Island, the number of occupied Townhouses increased from 29 in 1996 to 31 in 2001, representing 1.9% of all dwelling stock; the number of occupied Units decreased from 93 to 82 representing 5.0% of all dwelling stock.
- Between 1996 and 2001, there was an increase of 21 houses and the number of caravans increased to 87.

Graph 7: Dwelling Stock, 1996 and 2001

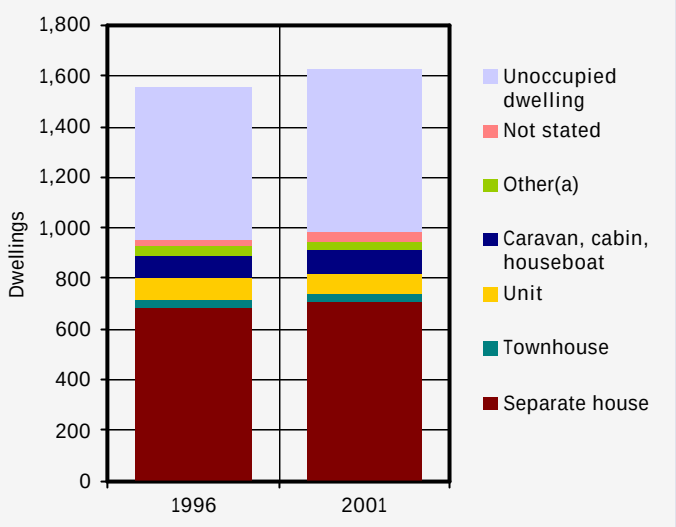

Table 19: Dwelling stock

All private dwellings

	1996		2001		Qld 2001
	No.	%	No.	%	%
Separate house	688	44.2 %	709	43.5 %	70.5 %
Townhouse	29	1.9 %	31	1.9 %	6.2 %
Unit	93	6.0 %	82	5.0 %	11.1 %
Caravan, cabin, houseboat	77	5.0 %	87	5.3 %	2.3 %
Other(a)	45	2.9 %	42	2.6 %	0.5 %
Not stated	24	1.5 %	32	2.0 %	0.8 %
Unoccupied dwelling	599	38.5 %	647	39.7 %	8.6 %
Total	1,555	100.0 %	1,630	100.0 %	100.0 %

(a) includes improvised home, tent, sleepers out, house/flat attached to shop, office etc

Unoccupied dwellings

- In North Stradbroke Island, there were more than 640 unoccupied dwellings on Census night 2001, 39.7% of all dwelling stock. This compares with the Queensland average of 8.6%.

Table 20: Unoccupied dwellings 2001

North Stradbroke Island		
Dwelling stock	Unoccupied	% unoccupied
1,630	647	39.7 %

Table 21: Ten LGAs with highest number of unoccupied dwellings, 2001

		Dwelling stock	Unoccupied	% unoccupied
1	Brisbane (C)	364,587	23,920	6.6 %
2	Gold Coast (C)	187,103	15,897	8.5 %
3	Maroochy (S)	55,973	5,147	9.2 %
4	Cairns (C)	51,474	4,312	8.4 %
5	Caloundra (C)	33,995	4,212	12.4 %
6	Caboolture (S)	43,529	3,429	7.9 %
7	Noosa (S)	22,378	3,426	15.3 %
8	Redland (S)	44,264	3,369	7.6 %
9	Townsville (C)	37,759	3,069	8.1 %
10	Ipswich (C)	46,405	3,049	6.6 %

Tenure

- In North Stradbroke Island, the proportion of occupied private dwellings owned or being purchased decreased from 52.7% in 1996 to 50.2% in 2001. This compares with 62.4% for Queensland
- The proportion of occupied private dwellings being rented decreased from 42.7% in 1996 to 37.6% in 2001.

Table 22: Tenure type(a)
Occupied private dwellings

	1996		2001		Qld 2001
	No.	%	No.	%	%
Fully owned	295	37.9 %	380	38.3 %	36.6 %
Being purchased	115	14.8 %	118	11.9 %	25.8 %
Rented					
Housing Authority	31	4.0 %	27	2.7 %	3.5 %
Other rented (incl not stated)	301	38.7 %	346	34.8 %	26.6 %
Other (incl not stated)	36	4.6 %	122	12.3 %	7.5 %
Total	778	100.0 %	993	100.0 %	100.0 %

(a) 'being occupied under a life tenure scheme' is included in 'Other' in 1996 and in 'Fully owned' in 2001

Graph 8: Change in tenure between 1996 and 2001

Non-private dwellings

- In 2001, 21 of the 56 people counted in non-private dwellings (37.5%) were in Nurse/staff quarters. Approximately 26.8% of people were living in "other" non-private dwellings, 21.4% of people were in hotels and motels, and 8.9% of people were living in accommodation for the retired or aged. A further 5.4% of people lived in hospitals.

Table 23: Non-private dwellings
Usual residents in non-private dwellings

	2001		
	Residents	Staff	Total
Hotel/motel	12	0	12
Nurse/staff quarters	18	3	21
Board school/college/hall of res	0	0	0
Public/private/psych hospital	3	0	3
Nursing home	0	0	0
Accommodation for retired or aged	5	0	5
Prison/corrective/detention	0	0	0
Other	12	3	15
Total	50	6	56

Income

- In North Stradbroke Island, low income earners (earning less than $200 a week), accounted for 26.4% of all people aged 15 years and over in 2001.
- High income earners (earning more than $1,500 a week), accounted for 2.2% of all people aged 15 years and over in 2001.
- North Stradbroke Island had a smaller proportion of people earning incomes of $500 a week or more, and a smaller proportion of people earning less than $500 a week, when compared to Queensland figures.

Table 24: Weekly individual income

Persons aged 15 years and over (excl overseas visitors)

	1996		2001		Qld 2001
	No.	%	No.	%	%
Negative/nil income	111	6.0 %	116	5.9 %	6.0 %
$1-$39	37	2.0 %	15	0.8 %	1.4 %
$40-$79	41	2.2 %	45	2.3 %	2.4 %
$80-$119	42	2.3 %	54	2.7 %	2.8 %
$120-$159	276	14.9 %	130	6.6 %	5.0 %
$160-$199	155	8.4 %	160	8.1 %	9.4 %
$200-$299	255	13.8 %	273	13.9 %	13.5 %
$300-$399	177	9.6 %	208	10.6 %	9.5 %
$400-$499	165	8.9 %	132	6.7 %	8.8 %
$500-$599	98	5.3 %	127	6.4 %	8.1 %
$600-$699	84	4.5 %	97	4.9 %	5.9 %
$700-$799	77	4.2 %	89	4.5 %	4.8 %
$800-$999	105	5.7 %	93	4.7 %	6.0 %
$1000-$1499	63	3.4 %	173	8.8 %	6.0 %
$1500 or more	24	1.3 %	44	2.2 %	2.8 %
Not stated	139	7.5 %	213	10.8 %	7.5 %
Total	1,849	100.0 %	1,969	100.0 %	100.0 %

Graph 9: Distribution of weekly individual income, 2001

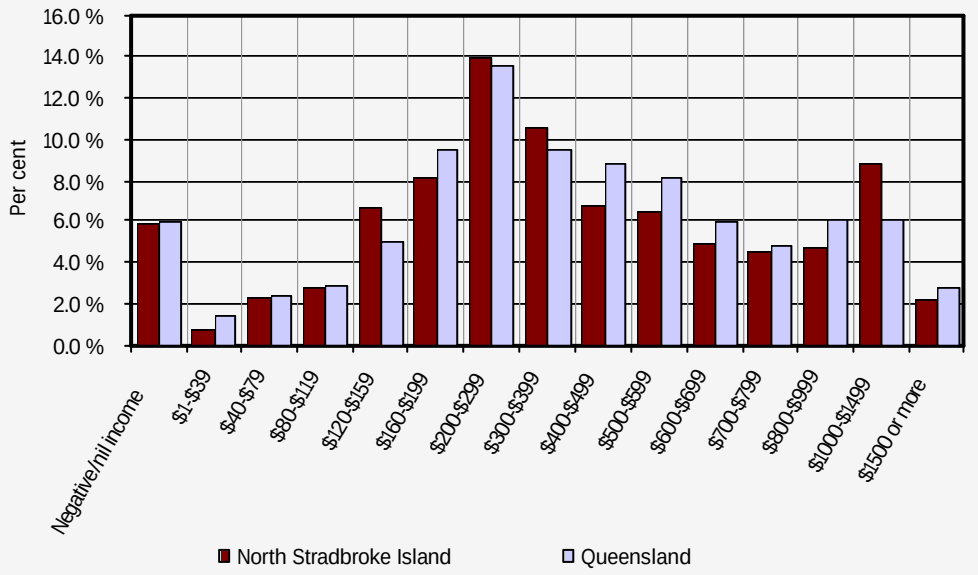

Mortgage

- In 2001, more than half of the housing mortgages in North Stradbroke Island had repayments exceeding $800 a month, while more than a quarter of the mortgages had monthly repayments of over $1400. This compares with Queensland where more than half had monthly repayments of over $800, and over a quarter had repayments that exceeded $1000 a month.

Table 25: Monthly housing loan repayment
Occupied private dwellings being purchased(a)(b)

	2001		Qld 2001
	No.	%	%
$1-$199	0	0.0 %	2.4 %
$200-$399	16	13.9 %	6.0 %
$400-$599	10	8.7 %	13.6 %
$600-$799	9	7.8 %	19.0 %
$800-$999	21	18.3 %	18.9 %
$1000-$1199	4	3.5 %	13.2 %
$1200-$1399	16	13.9 %	8.2 %
$1400-$1599	12	10.4 %	4.0 %
$1600-$1799	3	2.6 %	2.8 %
$1800-$1999	6	5.2 %	1.2 %
$2000 or more	9	7.8 %	4.8 %
Not stated	9	7.8 %	6.0 %
Total	115	100.0 %	100.0 %

(a) includes 'being purchased under a rent/buy scheme'
(b) excludes visitor only households and other non classifiable households

Rent

- In 2001, dwellings being rented in North Stradbroke Island had a median weekly rent of between $100 and $150. This compares with Queensland's median rent of between $150 and $200 a week in 2001.

Table 26: Weekly rent
Occupied private dwellings being rented(a)

	2001		Qld 2001
	No.	%	%
$0-$49	64	17.7 %	5.3 %
$50-$99	51	14.1 %	13.5 %
$100-$149	90	24.9 %	28.0 %
$150-$199	92	25.4 %	29.7 %
$200-$249	15	4.1 %	11.2 %
$250-$299	6	1.7 %	4.0 %
$300-$349	0	0.0 %	1.6 %
$350-$399	6	1.7 %	0.8 %
$400-$499	6	1.7 %	0.8 %
$500 or more	11	3.0 %	1.6 %
Not stated	21	5.8 %	3.6 %
Total	362	100.0 %	100.0 %

(a) excludes visitor only households and other non classifiable households

2001 Census publications

The Planning Information and Forecasting Unit (PIFU) has a range of publications and web-based products to provide you with a comprehensive analysis of the 2001 Census data.

In addition to the DEMOGRAPHIC profile, CENSUS Highlights 1 (released in early July) includes an analysis for Queensland of key demographic characteristics such as age, birthplace, relationship in household and dwelling structure, based on the first release of Census data. CENSUS Highlights 2 will follow in December 2002. This edition will contain an analysis of the second release of Census data (labour force, industry, occupation, income, qualifications).

PIFU has expertise in statistical analysis, social statistics, preparation of demographic profiles and population forecasting. Specialised services include analysis, interpretation and value-adding to Census data, and compilation of demographic data for customised consultancies in both the public and private sectors.

PIFU contacts

Elizabeth Gillam (07) 3235 4580

Alison Taylor (07) 3235 4044

To subscribe to our mailing list or for general enquiries contact Samantha Durham:

Phone: (07) 3237 1115

Fax: (07) 3235 4071

Planning Information and Forecasting Unit
Department of Local Government and Planning
Level 25 Mineral House 41 George Street
Brisbane QLD 4000

General email address: pifu@dlgp.qld.gov.au

Staff email address: firstname.lastname@dlgp.qld.gov.au

Visit our web site: www.dlgp.qld.gov.au/pifu